



Government of Nepal
Ministry of Ministry of Urban Development
Department of Local Infrastructure (DOLI)
RURAL CONNECTIVITY IMPROVEMENT PROJECT-Additional Financing

Community Participation Plan (CPP)
Bijauri-Basdabara-Jamuni- Laxmipur - Dakchin
Kurhariya -Kanjawar-Kothari Road
(Ch: 0+000 to 15+587)
Lumbini Province, Dang District



September 2022

CURRENCY EQUIVALENTS
(30 June 2022)

Currency unit	-	Nepalese (NPR)
NPR 1.00	=	\$0.0078
\$ 1.00	=	126.65 NPR

Abbreviations

ADB	:	Asian Development Bank
ADS	:	Agriculture Development Strategy
AP	:	Affected Person
ASDP	:	Agriculture Sector Development Program
CBO	:	Community Based Organization
Ch	:	Chainage
CPF	:	Community Participation Framework
CPP	:	Community Participation Plan
CPRP	:	Community Participation and Resettlement Plan
CSC	:	Construction Supervision Consultants
DoLI	:	Department of Local Infrastructure
DPR	:	Detailed Project Report
EA	:	Executive Agency
GON	:	Government of Nepal
GRC	:	Grievance Redress Committee
HHs	:	Households
LHS	:	Left HandSide
MOUD	:	Ministry of Urban Development
MoU	:	Memorandum of Understanding
NGO	:	Non-Government Organization
PCU	:	Project Coordination Unit
PIU	:	Project Implementation Unit
RCIP	:	Rural Connectivity Improvement Project
RCIP-AF	:	Rural Connectivity Improvement Project - Additional Finance
RHS	:	Right Hand Side
SPS	:	Safeguard Policy Statement

Glossary

Affected Person. Any person, who as a result of the implementation of a project, loses the right to own, use, or otherwise benefit from a built structure, land (residential, agricultural or pasture), annual or perennial crops and trees, or any other fixed or moveable asset, either in full or in part, permanently or temporarily

Census. Census is 100% enumeration of affected persons and to document the socioeconomic status of potentially affected persons within the project footprint. The census have provide a demographic overview of the population, households' assets, source of incomes, and means of livelihood.

Compensation means payment in cash or in kind of the replacement cost of the acquired property for the project.

Dalits. The group of people defined and recognized by National Dalit Commission. The word is usually designated for a group of people belonging to the lower castes, many of whom are traditionally regarded as 'untouchable'.

Grievances Redressal Committee (GRC) The committee established under the projects to document, hear, and resolve the project related grievances/concerns.

Indigenous Peoples. The ethnic groups and communities having distinct social and cultural characteristics such as distinct language/mother tongue, traditional customs, cultural identity, social structure from those of dominant populations and culture. The National Foundation for Upliftment of Aadibasi/Janjati Act, 2058 (2002) has identified 59 groups as Adivasi/Janajati (or indigenous peoples or nationalities) in Nepal

Land Acquisition. The process whereby private land and properties are acquired for the project activities. This includes acquisition through voluntary land donation, involuntary resettlement, and eminent domain.

Replacement cost. The rate of compensation for acquired housing, land and other assets will be calculated at full replacement costs. The calculation of full replacement cost will be based on the following elements: (i) fair market value; (ii) transaction costs; (iii) interest accrued, (iv) transitional and restoration costs; and (v) other applicable payments, if any. Where market conditions are absent or in a formative stage, the borrower/client will consult with the displaced persons and host populations to obtain adequate information about recent land transactions, land value by types, land titles, land use, cropping patterns and crop production, availability of land in the project area and region, and other related information. The borrower/client will also collect baseline data on housing, house types, and construction materials. Qualified and experienced experts will undertake the valuation of acquired assets. In applying this method of valuation, depreciation of structures and assets should not be taken into account.

Relocation means the physical relocation of APs from their pre-project place of residence.

Socio-economic Survey. The survey was conducted to establish monitoring and evaluation parameters and establish a benchmark of socioeconomic status of APs

Vulnerable Group. The vulnerable are individuals or groups who may experience differential adverse impacts from the proposed project more severely than dominant population because of their unique and inherit socioeconomic characteristics. Typically, those households falling

below poverty line¹, the landless, household members with disability, female headed households, single women, households having elderly (JesthaNagarik) and children, dalits, indigenous people and those without legal title to land.

¹ The government is identifying poor households and issuing identity cards to them. The project assessed whether any household is identified as poor. Among affected persons zero were reported to be poor as per the government record.

Table of Contents

ABBREVIATIONS.....	ii
EXECUTIVE SUMMARY	VI
1. PROJECT BACKGROUND	9
2. SUBPROJECT INTRODUCTION.....	9
2.1 PROJECT BENEFICIARY ALONG THE ALIGNMENT.....	10
3. OBJECTIVES OF COMMUNITY PARTICIPATION PLAN (CPP).....	10
4. METHODOLOGY ADOPTED.....	11
5. LEGAL AND POLICY FRAMEWORK	11
5.1 GOVERNMENT OF NEPAL.....	11
5.2 ADB'S SAFEGUARD POLICY STATEMENT (SPS), 2009.....	14
5.3 GoN AND ADB SAFEGUARD POLICY GAP ANALYSIS.....	14
5.4 PROJECT POLICY.....	15
6. TRANSECT WALK OUTCOME	16
7. DECISION OF SUBPROJECT SCOPE UNDER PROJECT FINANCING.....	18
8. LIKELY IMPACT ON LAND AND ASSETS	18
9. IMPACT ON STRUCTURE.....	18
10. SOCIAL IMPACT ASSESSMENT	19
10.1 LAND ACQUISITION.....	19
10.2 INDIGENOUS PEOPLE (IP).....	21
11. VOLUNTARY DONATION ELIGIBILITY ASSESSMENT AND STATUS OF MOUS.....	22
12. COMMUNITY PARTICIPATION, CONSULTATION AND DISSEMINATION OF PROJECT INFORMATION.....	24
13. TRANSFER OF DEED OF OWNERSHIP.....	25
14. MITIGATION MEASURE AND ENTITLEMENTS	25
15. GRIEVANCE REDRESS MECHANISM	28
16. IMPLEMENTATION AND INSTITUTIONAL ARRANGEMENT	30
17. MONITORING AND REPORTING	30
ANNEXES:.....	32
ANNEX:1 PROJECT INFORMATION BROCHURE IN ENGLISH AND NEPALI.....	32
ANNEX 2: SOCIAL MAP OF PROPOSED ALIGNMENT.....	47
ANNEX 3: DETAILS OF TRANSECT WALK AND PARTICIPANTS' LIST.....	68
ANNEX 4: COPIES OF LAND DONATION MOUS BETWEEN PROJECT AND OWNER.....	77
ANNEX 5: LIST OF ABSENTEE APS.....	128
ANNEX 6: DETAILS OF AFFECTED PERSONS.....	133
ANNEX 7: WRITTEN COMMITMENT OF MUNICIPALITIES/RURAL MUNICIPALITIES.....	144
ANNEX 8: CADASTRAL MAPS.....	147
ANNEX -9:TERMS OF REFERENCE FOR INDEPENDENT THIRD PARTY FOR VOLUNTARY LAND DONATION.....	177
ANNEX 10: PHOTOGRAPHS.....	179

Executive Summary

- 1. Project Background.** The Government of Nepal (GoN), Ministry of Urban Development (MoUD), through Department of Local Infrastructure (DOLI) is implementing Rural Connectivity Improvement Project (RCIP) since 2018 under Asian Development Bank (ADB) assistance. GoN intends to extend the scope of RCIP and requested ADB for additional financing. The Rural Connectivity Improvement Project–Additional Financing (additional financing project) has been designed incorporating learning of RCIP which is estimated to upgrade/rehabilitate 324 Km of rural roads including bridges in 24 districts of five provinces, namely Province No. 1 (5 districts), Bagmati Province (6 districts), Gandaki province (5 districts), Lumbini province (5 districts) and Karnali province (3 districts) in Nepal. Of the 24 subprojects, it is proposed to upgrade 7 roads to double lane, 4 to intermediate lane and 13 to single lane black topped standard.
- 2. Scope and objective of Community Participation Plan.** While the Rural Connectivity Improvement Project (additional financing) triggers C for IP and B for IR. Thereby, this CPP has been prepared to provide the sub project's impact and methodology used to respond to and guide voluntary land donation and IR. The objective of the CPP is to: (i) assess social impacts due to subproject implementation, (ii) design mitigation measures to ensure lives of affected persons are improved or maintained at the level of pre-project condition after voluntary donation of land and structures, and (iii) assure proper payment of compensation and implementation of safeguards per the ADB SPS, 2009.
- 3. Methodology adopted.** The methodology for preparation of the CPP includes data collections through both primary and secondary sources. The primary data were collected through transect walk, impact assessment surveys, community consultations, census and socio-economic surveys, and interviews.
- 4. Law and policy.** The policy, legal framework, resettlement principles and entitlements in the CPP are guided by the ADB's Safeguard Policy Statement (SPS), 2009 and Government of Nepal's Acts, laws and regulation related to land acquisition, compensation disbursement, and involuntary resettlement.
- 5. Sub-project introduction.** The total length of Bijauri-Basdabara-Jamuni- Laxmipur - Dakchin Kurhariya -Kanjawar-Kothari subproject is 15.587 km. The subproject lies in Tulsipur and Ghorahi sub-metropolitan city of Dang District of Limbini Province. The project intervention covers entire 15.587km of length starting from Patichaur to Kyang. The road was constructed in 2000 to 2005 and average existing width varies between 5 to 8.5- meter, and it is proposed for upgrading to black topped intermediate lane of 8-meter width including formation width.
- 6. Transect walk outcome.** Detailed project report (DPR) preparation consultants' team conducted a transect walk during 15th to 21st March, 2021 followed by 4 consultation meetings. A total of 154 persons attended in the meetings. Out of the total attendees in the meeting 42 were landowners and 12 were family representatives from households likely to be affected by the project.
- 7. Impact on land and structures.** The cadastral survey shows that altogether 35726.88 square meter land from 439 land parcels belonging to 343 landowners will be affected due to upgrading of the road. Additionally, 10622.36 square meter government land from 26 land parcel will be affected due to project intervention. The detailed measurement survey confirms

that there is an impact on 2 residential structures structure due to the road improvement. However, it doesn't cause any physical displacement.

8. **Social Impact Assessment.** Out of total 343 affected households, 123 households were absent at the project area during household survey. The household survey was conducted for 220 households comprising 1456 populations (802 males and 654 female). Average family size of surveyed households was 6.62, and caste/ethnic composition was reported as; Brahmin/Chhetri (62%), Indigenous people (29%) and Dalit (8.6%).

9. **Vulnerable households.** Among the APs, 35 women headed households, 2 Dalit households, and 70 IP households have been identified as land donors in the proposed sub-project. As they are categorized as vulnerable affected persons, the project will offer skill enhancement program for their better livelihood.

10. **Indigenous People (IP).** Out of total 343 APs, 70 (20%) are belongs to indigenous community. According to the rapid census survey, the major caste/ethnic groups of the indigenous people among APs are Chaudhary (93%) Magar (4%), Gharti (1%), Gurung (1%) Shakya (1%) which belongs from disadvantaged and advantage and categories. The total population of the IP has been reported 463 among APs families.

11. **Percentage loss of land.** Out of total 343 households 222 households lose up to 10%of the affected plot area and 54 households lose more than 10% of the affected plot area. Total land holding of those 54 household was further assessed and found that these households own other plots in the adjacent or nearby area. As a result, all 54 households' loss turned into less than 10% of total holding. Out of total, information of 67 households is yet to be received. The impact assessment reflects all 276 affected households are eligible for voluntary land donation for percentage loss criteria.

12. **Economic viability of remaining land.** The minimum residual land of an affected plots is recorded to be 1.57 sq m. which is unusable. However, DPR consultants further assessed the total land availability of the 54 households losing more tan 10% of affected plots. These households reported that they do not lose more than 10% of their total landholding and available land after donation suffices for the livelihood of their family.

13. **Status of MoUs signing.** MoUs from 220 land owners (64%) out of total 343 have already been obtained in the presence of the third-party observer. The project plans to receive 80% MoU prior to contract signing and 100% MoU at the end of joint construction survey.

14. **Deed Transfer.** The cadastral survey identified 444676 sqm of private land in existing road corridor which is yet to transfer the land ownership to the government. For deed transfer facilitation, it is planned to cover both existing road (444676 sqm), and additional land (35726 sqm) required for upgrading of the road.

15. **Mitigation measure and entitlements.** The project proposes the mitigation and entitlement measures of different impact categories through its mitigation measure matrix which covers land loss, structure loss, livelihood loss, loss of assets such as trees, well, and ponds, loss of community owned assets such as wells, ponds, grazing land etc.

16. **Grievance Redress Committees (GRMs).** Grievance Redress Committees (GRCs) will be formed at three levels; i) subproject level, ii) PIU level and iii) PCU level. The subproject level GRC will comprise of the Ward chairperson of road alignment municipality/rural municipality as chair of the committee and resident engineer; two representatives from affected person (at least one female); representative of contractor; social mobilizer assigned for the road and representatives of women and disadvantaged groups including Indigenous Peoples as members. The PIU level GRC will comprise of PIU chief as chairperson of the committee, safeguard focal of PIU, senior resident engineer,

associate safeguard specialist from PISC as member of the committee. The PCU level GRC will comprise of project director as chairperson of the committee, sociologist PCU, team leader PISC, safeguard specialist PISC as member of the committee.

17. **Budget.** The budget item includes compensation of structure loss, cadastral data verification cost, land ownership transfer cost, and provisional sum for land compensation in case of refusal of land donation by absentees. The total cost for implementation of CPP is estimated USD 11,499.

1. Project Background

1. Although Nepal lies in the high potential area for agricultural development, some hindrances of this potentiality are being faced. Low productivity caused by high transaction costs stemming from poor connectivity between farms and markets, poor economies of scale and quality of produce, compounded by weak agricultural research and development. The Government of Nepal approved Agriculture Development Strategy (ADS) in 2015. The ADS recognizes access as one major constraint to developing agriculture, particularly commercial agriculture value chains. Transport in many high-potential agricultural production areas is limited to earth roads which are not operational after rains, resulting in high transport costs and losses of production quality and quantity. The government of Nepal, Ministry of Federal Affairs and General Administration (MOFAGA), through Department of Local Infrastructure (DOLI) is implementing Rural Connectivity Improvement Project (RCIP) since 2018 under Asian Development Bank (ADB) assistance.

2. The Government of Nepal (GON) intends to extend the scope of RCIP and requested ADB for additional financing. The Rural Connectivity Improvement Project- Additional Financing (RCIP-AF) has been designed incorporating learnings of RCIP which is estimated to upgrade/rehabilitate 345 Km of rural roads including bridges in 24 districts of five provinces, namely Province No. 1 (5 districts), Bagmati Province (6 districts), Gandaki province (5 districts), Lumbini province (5 districts) and Karnali province (3 districts). The roads are serving the productive agricultural areas and the rural population in 24 districts. The project scope includes improvement of existing earthen or seasonal rural roads to all-weather standards by improving road geometry, pavement; and constructing motorable bridges including maintenance of the roads.

3. Due diligence study of the project confirms that the road to be implemented under the RCIP-AF will have only limited impact due to land acquisition. The road improvements will mostly carry out using existing road corridor and/or right of ways, with widening and minor realignments in some sections, which will require narrow strips of land. The project will not use eminent domain to acquire land instead voluntary land donation approach will be adopted following community driven development approach. The project ensures voluntary land donation will be secured in accordance with ADB's safeguard policy statement 2009 (SPS).

1. Based upon the lessons learning from the original RCIP, the consolidated Community Participation and Resettlement Plan (CPRP) has been prepared as a major guiding document for social safeguard management. CPRP outlines the procedures for preparing Community Participation Plan (CPP) including loss assessment, identification of affected persons and vulnerable households, impact analysis, eligibility criteria for voluntary donation, livelihood restoration measures including assistance and compensation. Further to that, the CPRP also describes process for information dissemination, transect walk, community consultation, voluntary land donation, ownership transfer, grievance redress mechanism, monitoring, and reporting.

2. Subproject Introduction

4. This CPP is prepared for Bijauri-Basdabara-Jamuni- Laxmipur - Dakchin Kurhariya - Kanjawar-Kothari Road Subproject. The subproject lies in Tulsipur and Ghorahi sub-metropolitan city of Dang District of Limbini Province. The road was originally constructed by the Village Development Committee with the contribution of local people to the earthen standard about 40 years back. Since then, the vehicles are operating on the road. Upgrading of this road has been done by District Development Committee in 2000 and 2005. Heavy vehicles such as bus and trucks pass through the road regularly. Most of the sections of the existing road is graveled and earthen in some cases; average existing width varying between 5 to 8.5 m and is proposed for

upgrading to black topped intermediate lane of 8-meter width. Other details of the subproject are as under:

Location	Passes through ward no 18, 16 and 15 of of Tulsipur sub-metropolitan city and ward no 9 of Ghorahi sub-metropolitan city
Length and Chainage	15.587 Km. The proposed section starts from Bijauri (ch0+000) and ends at Tegara (ch 15+587).
Major Settlements	Bijauri, Basdabara, Jamune, Baijpur, sajanewa, Laxmipur, Gairagau, Lahalaura, Uttarkurahiuya, Dakshin Kurahiya, Dhamakapur, kanjwar, duruwa, Kothari, Tegara

Source: Detailed Engineering Survey, 2021

2.1 Project Beneficiary along the Alignment

5. The subproject will provide all-weather roads facility to 3,893 households with 30,372 persons of Tulsipur sub-metropolitan city ward no. 18, 16 and 15 and Ghorahi Sub-metropolitan city ward no. 9 of Dang district. Among the total population, female and male constitute 46.45% % and 53.54% respectively. The Table below provides the demographic information of the sub-project influence areas.

Table1: Demographic information of subproject area

SN	Rural Municipality/ Municipality and wards	Major Settlements in alignments	Major Caste/ Ethnicity	Total HHs	Population		
					Male	Female	Total
1	Tulsipur sub-metropolitancity ward no.-18	Bijauri, Basdabara, Jamune	Brahman, Kshetri, Dalit, Tharu, others	956	7880	9653	17533
2	Tulsipur sub-metropolitancity ward no.-16	Baijpur, sajanewa, Laxmipur, Gairagau, Lahalaura, Uttarkurahiuya	Brahman, Kshetri, Tharu, Magar Dalit, Others	329	885	894	1779
3	Tulsipur sub-metropolitancity ward no.- 15	Dakshin Kurahiya, Dhamakapur, Kanjwar, Duruwa, Kothari	Brahman, Kshetri, Tharu, Dalit, Badi	1536	3246	3462	6708
4	Ghorahi sub-metropolitancity ward no.- 9	Tegara	Brahman, Kshetri, Tharu, Dalit, Badi	1072	2098	2254	4352
Total				3893	14109 (46.45%)	16263 (53.54%)	30372

Source: Municipality Profile, 2077

3. Objectives of Community Participation Plan (CPP)

6. The objective of the CPP is to assess social impacts due to subproject implementation, and design mitigation measures to ensure livelihood of affected persons improved or maintained at the level of pre-project condition after voluntary donation of land and minor assets. Specific objectives of CPP are to:

- ensure affected persons' participation in project design and land donation is voluntary and receives benefits from the project to offset loss due to donation.
- identify the loss of land, structure, livelihood, and community property due to the sub-project intervention and maintain the record of affected people and families.
- suggest design alternatives of the sub-project to avoid likely severe impact on affected household and/or minimize impact on private assets and common properties .
- assess differential impacts and propose appropriate mitigation measures as per SPS and GoN safeguard policy through community participation.
- document stakeholders are meaningfully consulted, voluntary donations secured in a transparent, fair, and no coercive manner.

4. Methodology Adopted

7. The methodology for preparation of the CPP includes data collections through both primary and secondary sources. The primary data were collected through transect walk, impact assessment surveys, community consultations, census and socio-economic surveys, and interviews. The meetings were conducted in institutional level with local levels and community organizations. The phased process was adopted to collect primary information in following order: (i) introductory briefing meeting with community, affected persons, local level representatives where project related information including the concept of voluntary donation was disseminated; (ii) transect walk along existing alignment with likely project affected persons to assess impact on land, structures, and other assets. The transect walk was also for assessing willingness of voluntary donation and communities' participation in project design and implementation; (iii) detailed measurement of loss of land, structures, and other assets. Extent of impact on land and structures were further verified with the involvement of local community members, affected persons, and elected representatives. Cadastral data of additional land required for road upgrading has been identified by superimposing the engineering design on digitized cadastral map of Department of Survey. Land related information collected from cadastral survey has been verified with the records of Land Revenue Office and AP's land ownership certificate. Impact on structure and other assets assessed from inventory and field measurement; (iv) census and socio-economic surveys conducted to assess level of impact, differential impact, and vulnerability assessment. Socio- economic information has been collected through census household survey of affected households and used to assess the vulnerability of the affected persons.

8. The secondary information was collected from desk review of project documents, government public sources, internet portal, ADB published documents, cadastral and land revenue records etc. Affected persons, and vulnerable affected households were consulted separately. Memorandum of understanding (MoU)s for voluntary donation were obtained, which were signed between the landowners and project implementation unit (PIU) representative in presence of local government representatives and verified by third party nominated by the affected persons.

5. Legal and Policy Framework

5.1 Government of Nepal

9. The policy, legal framework, resettlement principles and entitlements in the CPRP are guided by the ADB's Safeguard Policy Statement (SPS), 2009 and Government of Nepal's (GoN) Acts, laws and regulation related to land acquisition, compensation disbursement, involuntary resettlement. The objective of the review of legislative provision is to understand existing policies that is applicable for the implementation of the project and to ensure meeting these legal provisions during different phases of project implementation.

10. **Constitution of Nepal.** The Constitution of Nepal (2015), Article 25 (I) guarantees the fundamental right of a citizen; right to acquire, own, sell and dispose of the property. Article 25 of the Constitution 2072 (2015), Right to Property, states that "(1) Every citizen shall, subject to the

laws in force, have the right to acquire, own, sell, dispose, acquire business profits from, and otherwise deal with property. (2) The State shall not, except for public interest, requisition, acquire or otherwise create any encumbrance on property of a person provided that this clause shall not be applicable on property acquired through illegal means. (3) The basis of compensation to be provided and procedures to be followed in the requisition by the State of property of any person for public interest in accordance with clause (2) shall be as provided for in the Act.

11. **The Land Acquisition Act.** The Land Acquisition Act, 2034 (1977) is the core legal document to guide the process of land acquisition and relocation in Nepal. The clause 3 of the Act states that "Government of Nepal may, if it so deems necessary, acquire any land at any place for any public purpose, subject to compensation under this Act." Also clause 4 of the Act states that, institutions seeking land acquisition may request the Government to acquire land subject to the payment of compensation and all other expenses by such institutions. Clause 13 states that the compensation payable shall be paid in cash, the amount to be paid shall be determined by the committee comprises CDO, Chief of DLRO, concerned Project Manager or Officer assigned by CDO and representative from DCC. Similarly, clause 14 states that in case any person whose land is wholly acquired under this Act wants to obtain compensation in the form of land elsewhere, Government of Nepal may, in exchange for such land, allot him/her any waste land, or land belonging to itself, or any other land which it is going to allot or sell in accordance with prevailing Nepal law, if available. Clause 27 of the Act provides for land acquisition through mutual agreement between a plot owners and a government department or agency. The EA should not require to follow all above procedure while activating clause 27.

12. **Land Reform Act, 2021 (1963).** Another key legislation in Nepal related to land acquisition is the Land Reform Act (LRA) 2021BS (1964). This act establishes the tiller's right to the land, which he/she is tilling. The LRA additionally specifies the compensation entitlements of registered tenants on land sold by the owner or acquired for development purposes. The most recent Act Amendment (2001) established a rule that in case the state acquires land under tenancy, the legally established tenant and the landlord will each be entitled to 50% of the total compensation amount. Land acquisition must also comply with the provisions of the Guthi Corporation Act, 2033 (1976). Section 42 of the Land Reform Act states that Guthi (religious/trust) land required for the development work must be replaced with another land (rather than compensated in cash).

13. **Land Revenue Act 2034 (1977).** The land Revenue Act 2034 (1977) comes into force in registration, transmission, Dakhil Kharej and striking out the record of the land acquired for development projects (i.e., public interest). Article 8 of this Act states that registration, ownership transfer, termination of ownership right and maintenance of land records are done by local Land Revenue Office. Likewise, article 16 states that if the concerned owner did not pay land revenue for long period of time the government can collect revenue through auction off the concerned parcel.

14. **Land Use Policy.** Land Use Policy is a policy document relating to limits and protection of land and land resources, optimum use and effective management thereto. Legal and institutional management for land and land resources and protection, use and management thereon are done under this policy. This policy shall bring about benefits of using land and land resources by creating a situation of distributing lands in a just manner. The need of this policy is to ascertain of environment-friendly construction-works by making optimum use of land and land resources in keeping with a balance between the environment and development, to develop a hygienic, beautiful, well-facilitated and safe human settlement; to enhance a planned and

sustainable urbanization of the country, and to achieve sustainable and inclusive socio-economic development. The vision of this policy is to make optimum use of available land and land resources in pursuit of sustainable social, economic and ecological developments and prosperity of the country as well.

15. **Forest Act, 2019 (2075 BS).** The Forest Act (2019) aims at conservation and management of forest resources in Nepal through various management modalities including 'government-managed forests', 'community forests', 'collaborative forests', 'leasehold forests', 'religious forests', 'private forests', 'agro-forests', 'urban forests' and 'public land forests'.

16. **National Forest Policy, 2019 (2075 BS).** The National Forest Policy (2019) is the umbrella policy and guiding document for managing forest, biodiversity, protected areas and watersheds. It aims at proper protection, conservation and utilization of forest, wildlife, medicinal plants and water resources for the ecological balance and uplift the livelihood of poor people. The long-term objectives of this policy are to meet peoples' basic needs for fuel wood, timber, fodder and other forest products on sustained yield basis, to protect land against degradation; and to conserve the ecosystems and genetic resources. The project implementation should not undermine these objectives at any cost.

17. It stresses on the conservation of biodiversity, ecosystem and protection of land degradation by soil erosion, landslide, floods desertification and other ecological disturbances. The public participation in forest management is sought through community forestry, collaborative forest management, leasehold forestry etc. Mitigation measures such as plantation, NTFP programme and other social and community support programme proposed by the project will be implemented by mobilizing local people which is in line with the Forest Sector Policy. This policy is important and related to the implementation of the proposed project in sustainable way.

18. **Land Acquisition, Resettlement and Rehabilitation Policy for Infrastructure Development 2071 (2015).** The Policy on Land Acquisition, Resettlement and Rehabilitation for Infrastructure Development has been approved by the GoN, which clearly states the need to conduct an economic and social impact assessment (SIA) of the development project, which was not a requirement under the LAA 1977. The assessment categorized the projects as high, medium, and low-risk. The act provisioned for the project affected families to be entitled to compensation if works affect livelihoods. The main goal of this policy is to improve social and economic status of project affected families by providing fair and adequate compensation, appropriate resettlement and rehabilitation assistances. Its main objective is to create conducive environment for timely completion of the project by simplifying land acquisition, valuation, compensation, and resettlement and rehabilitation process. This policy asks to carry out meaningful consultation with affected persons and vulnerable groups and provide compensation on time based on current market value. The policy mentions about the four approaches for land acquisition: Voluntary donation, direct negotiation, Land development program and Expropriation.

19. The policy added all expenses related to land acquisition, compensation and the implementation of resettlement and rehabilitation plans that should be considered as project cost and interest should be paid on compensation amount depending on the days it took to release funds to those affected by the project. The interest calculation begins from the day a formal decision was taken to operate the project, says the policy. Those not satisfied with land acquisition, resettlement and rehabilitation processes can lodge complaints at a body formed at the project office and complaint hearing offices at district and regional levels. If verdict issued by

the regional level complaint hearing office is also deemed unsatisfactory, the person can knock on the doors of appellate court.

20. **Government’s Policies and Legal Framework for Janjatis in Nepal.** The National Federation of Indigenous Nationalities Act 2002, National Human Rights Action Plan 2005, Environmental Act 1997, and Forest Act 1993 have provided for the protection and promotion of Janjatis’ traditional knowledge and cultural heritage. The Local Self Governance Act (1999) gave more power to local political bodies to promote, preserve and protect Janjatis’ language, religion, culture and welfare. Also the latest constitution of Nepal 2015 included some provisions in relation to the Indigenous people as follows: Article 42: Right to social justice; Article 51(j) 8: Participation in decision-making. However, this is an inspirational provision and no legal action can be brought in front any court, in case of noncompliance.

5.2 ADB’s Safeguard Policy Statement (SPS), 2009

21. ADB formulated Safeguard Policy Statement (SPS) in 2009 which includes safeguard requirements for environment, involuntary resettlement and indigenous people. The objective of the policy is (i) to avoid involuntary resettlement wherever possible; (ii) to minimize involuntary resettlement by exploring project and design alternatives; (iii) to enhance, or at least restore, the livelihoods of all displaced persons in real terms relative to pre-project levels; and (iv) to improve the standards of living of the displaced poor and other vulnerable groups.

22. The safeguard policy involves a structured process of impact assessment, planning, and mitigation to address the adverse effects of projects throughout the project cycle. The involuntary resettlement safeguards cover physical displacement (relocation, loss of residential land, or loss of shelter) and economic displacement (loss of land, assets, access to assets, income sources, or means of livelihoods) as a result of (i) involuntary acquisition of land, or (ii) involuntary restrictions on land use or on access to legally designated parks and protected areas. It covers them whether such losses and involuntary restrictions are full or partial, permanent or temporary. The safeguard policies require that (i) impacts are identified and assessed early in the project cycle; (ii) plans to avoid, minimize, mitigate, or compensate for the potential adverse impacts are developed and implemented; and (iii) affected people are informed and consulted during project preparation and implementation. The implementation processes follow the sequence: (i) screening and scoping of the main issues start as soon as potential projects for ADB financing are identified and continue throughout the project cycle; (ii) impacts are assessed, safeguard plans summarizing mitigation measures, monitoring program, and institutional arrangements are prepared, and arrangements are made to integrate safeguards into project design and implementation; (iii) affected people are consulted during project preparation and implementation and information is disclosed in a form, manner, and language accessible to them; and (iv) safeguard plans are disclosed to the general public and the information is updated at various stages in the project cycle.

5.3 GoN and ADB Safeguard Policy Gap Analysis

23. Based on the policy review above and the identified differences between the policy of Government of Nepal and ADB SPS, bridging measures adopted in the CPP has been mentioned in the matrix below;

Table 2: Recommended measure for bridging gap between GoN policy and ADB SPS,

Key Issues	Government Laws	ADB SPS	Measures recommended in
------------	-----------------	---------	-------------------------

			the CPP
Loss of more than 10% of the total landholdings and income	Do not consider the percentage loss of income or total land holdings	Income restoration programmed such as training and other measures to restore and improve the standard of living of the affected households	Provision has been made to provide training and measures in the EM
Squatters/illegal occupants/non-titled land users	Do not consider squatters/ encroachers/ non titled land users for compensation	Non-title holders are not entitled for the compensation of land but for replacement cost of assets on land and resettlement assistance business and other assistance	Provision has been made to provide compensation for the structures/houses/ business in the EM
Valuation of affected land , houses & other structures and trees	Compensation rate will be determined by CDC, consisting of (i) CDO, (ii) representative from respective LL (iii) Chief of Land Revenue Office (iv) Project Manager	All compensation is based on the principle of replacement cost	Provision has been made for the replacement value for the loss of land, houses/structures. APs are allowed to take salvaged materials. CDC will make final decision on the rates in the presence of representatives from DPs, LLs, civil society, who will attend the meeting as an observer
Vulnerable groups	No provision	Focused on the poor and vulnerable group to avoid future impoverishment and create new opportunities	Provision has been made for training and skills development programme. Preferential employment will be provided also in wage labour in project construction and maintenance work.

5.4 Project Policy

24. The provisions and the comparative analysis of all the applicable legal and policy frameworks of GoN are consistent with ADB policy. The following policy shall be adopted for this project to guide the implementation of voluntary land donation, involuntary resettlement and all impacts related to land, structures, and people:

- (i) Involuntary resettlement will be avoided wherever possible or minimized as much as possible by exploring project and design alternatives while keeping in consideration project and road safety, sustainability, and maximization of project benefits.
- (ii) The projects will be screened to identify past, present, and future involuntary resettlement / voluntary donation impacts and risks.
- (iii) The scope of the CPP is determined through a household census survey of displaced persons, specifically related to resettlement and voluntary donation impacts and risks.
- (iv) Meaningful consultations with affected persons will be carried out and all displaced persons will be informed of voluntary donation and their entitlements.
- (v) AP participation in planning, implementation, and monitoring and evaluation of resettlement programs will be ensured.
- (vi) Particular attention will be paid to the needs of vulnerable groups, indigenous people households, below poverty line households, disabled and elderly with no

- economic support, ethnic minorities' households and those without legal title to land, and ensure their participation in consultations.
- (vii) The existing grievance redress mechanism will be continued with special support for women and IPs to receive and facilitate resolution of all affected person's concerns.
 - (viii) Livelihoods opportunities of all displaced persons and the vulnerable will be improved with preferential access to project work and skills trainings opportunities.
 - (ix) Physically and economically displaced persons will be provided with needed assistance where relevant.
 - (x) There are three methods/approaches for the valuation of assets: i) method adopted by the Government, ii) community consensus valuation, and iii) direct negotiation. The project will use all three methods as and when appropriate.
 - (xi) A community participation and resettlement plan known as a CPP is being finalized for each subproject elaborating on impacts, consultations that have taken place, affected person's entitlements, institutional arrangements, monitoring and reporting, and budget.
 - (xii) The CPPs, including documentation of the consultation process will be disclosed in a timely manner, in an accessible place and in a form and language(s) understandable to affected persons and other stakeholders.
 - (xiii) Voluntary land donation and where relevant involuntary resettlement will be conceived and executed as part of a development project or program. Full costs of related thereto will be included in the presentation of project's costs and benefits.
 - (xiv) All compensation will be paid, and other entitlements will be provided before final voluntary donation of land or physical or economic displacement. The CPPs will be implemented under close supervision throughout project implementation.
 - (xv) Project impacts on the standards of living of displaced persons will be monitored; it will be assessed whether the objectives of the CPP have been achieved by considering the baseline conditions and the results of monitoring. Monitoring reports will be disclosed to APs.
 - (xvi) All community property resources lost due to the project will be replaced or compensated by the project and the EA will ensure that replacement of all utilities and community properties are also undertaken consistent with ADB's SPS, 2009.
 - (xvii) Established grievance redress mechanism is to ensure speedy resolution to disputes.
 - (xviii) Project is to ensure adequate budgetary support to cover implementation costs for CPP.
 - (xix) Monitoring of the implementation of CPP will be ensured.

6. Transect Walk Outcome

25. Before the transect walk, meeting and discussion has been conducted in each ward and settlements of the proposed alignments. In the meeting project design, road standards, approach for land acquisition, compensation strategy were briefed by the project representatives where the local community members, road users, local elected members, landowners, structure owners and all stakeholders participated. The team distributed project introductory leaflet and shared contact person's address for inquiry and further queries. Information disseminated to APs and stakeholders during this meeting included; i) what is Rural Connectivity Improvement Project (RCIP)?, ii) who will improve the road?, iii) the Project & Asian Development Bank, iv) how are the project roads selected?, v) how will the community participate in the Project?, and vi) voluntary land donation and mitigation measures. The project has developed a "Project Information Brochure" in both Nepali and English language that was distributed during the community consultations for ease of understanding of the project provisions (see **Annex 1**).

26. Detailed project report (DPR) preparation consultants team conducted a transect walk during 15th to 21st March, 2021. The team conducted altogether 4 consultation meetings. During the transect walk. The team was accompanied by affected persons, municipality representatives,

DoLI representatives, and other project beneficiaries. The team provided prior information about transects walk and subject to be covered in transect walk through in-person visit and phone contact. A letter was also sent to local municipality requesting their support during the process. Transect walk covered total 15.587 km. The consultation meetings were conducted in each ward and settlements². A total of 154 persons attended the meetings of which 131 were male and 23 were female. Out of total participants in the meeting 42 were land owner and 12 were family representative from households likely to be affected by the project. The detailed list of participants and minutes of meeting is in **Annex 3**.

27. The transect walk reports that width of existing road is sufficient in one third of the road length. However, an additional 1–2-meter strip of land is required, amounting to about 35726.885 square meter. It was also observed that 2 structure are likely to be affected due to the road upgradation. During consultation, all the likely affected persons welcomed the idea of voluntary donation of small strip of land and showed willingness to donate and contribute to the project design. The municipality representatives also confirmed to support in the donation process. Details of transect walk carried out in the road corridor is attached in **Annex-4**. Likely affected persons and project beneficiaries raised some concerns and suggested to include following in the project design:

- Existing culverts are not functioning well due to smaller size and need to upgrade with assessment of capacity.
- Public utilities such as electricity poles, telephone poles may require shifting which shall be relocated prior to civil works for uninterrupted service.
- Road construction should be started at the earliest.
- Local labor and local materials should be utilized as much as possible.
- Drains of appropriate size should be constructed for quick discharge of rainwater.
- Women should be encouraged to participate in construction work without any discrimination in the wages.

28. The transect walk confirms that the road was constructed in 2000 and is under operation since 2000. In most of the road section the existing width is 7-10 meter which is sufficient to implement the proposed design with average width of 8 meters. However, in some locations additional land is required and likely affected persons are willing for voluntary land donation. The people present in the transect walk meetings constituted majority of the likely affected persons. The upgrading of the road may impact 2 minor structures partially. The participants in consultation meetings expressed that the upgrading works shall start as earliest and committed to extend necessary support for the project execution. Land owners, local peoples, and local levels representative are also ready to support the project. Land owners are willing to donate their land for road upgradation. The affected persons expect that with upgraded pavement of the road, traffic flow efficiency will improve, and commuting time may reduce drastically which will contribute to enhanced income sources. Hence, the team concludes that additional land requirement for the subproject would be met by the voluntary donation approach and implementation may run smoothly. The team recommends proceeding for detailed impact assessment.

² Trasact walk consultation meetings were conducted in Kothari, Manpur and Bansdabara of Tulsipur sub-metropolitan ward no 15,16 and 18; and Tegari of Ghorahi sub-metropolitan ward no 9.

7. Decision of subproject scope under project financing

29. The transect walk covers total length of the road and the project decided to undertake entire 15.587 Km considering availability of fund, land acquisition and impact on structures.

8. Likely impact on Land and Assets

30. The road is under operation since 2000, the road surface is mostly graveled with riverbed aggregates. It is a single lane road and proposed to upgrade to intermediate lane with formation width of 8.50 meter. The road construction work will be carried out mostly within the existing road corridor with widening and minor realignments in some cases, which will require narrow strips of land. The cadastral survey shows that altogether 35726.88square meter land from 439 land parcels belonging to 343 landowners of 343 households is required for upgrading of the road. The summary of impact on additional private land required beyond the existing width is presented in the table below and details of APs with loss of land is attached in **Annex7**

Table 2: Summary of Impact on Land

SN	Type of land	Number of households	Number of affected Plots	Total affected area (m ²)	Remarks
1	Private land	343	439	35726.88	
2.	Forest land	0	0	0	
3	Government land	0	26	10622.36	
Total		343	426	46349.24	

9. Impact on Structure

31. The project adopts an approach to compensate affected or demolished structures based on the willingness of owners to relocate and/or rehabilitate the structures through application of a negotiated settlement. The project will pay compensation and/or rehabilitation support/assistance for the affected structures following the replacement cost principle. The compensation for such structures will be determined by a committee formed under the provincial regulation related to the demolition of private structures. The PCU will approve a directive for guiding the determination of compensation if the provinces do not have an appropriate regulation. Para. 25 (SR 2) of SPS 2009 explains that safeguard requirements 2 does not apply to negotiated settlements unless expropriation would result upon the failure of negotiations.

32. The detailed measurement survey confirms that there may be partial impact on 2 structures however, no physical displacement will take place due to the impact. The sub-project will not damage any community property during the road improvement. Details of impacts on structures are presented in the table below.

Table 3: Details of affected structures

SN	Type of structure	Location/ Chainage	Number	Potential loss (full/partial)	Material used	Remarks
1	Residential structure	4+240	1	Partial	Stone mud	
2	Residential structure	14+260	1	Partial	Stone Mud	

Source: Field survey, 2022

33. Though it is reported that 2 residential structures will be impacted due to project intervention, the affected persons can continue to use the houses after rehabilitation. No physical

displacement will occur. The affected household can continue to use the building during partial demolition and repair.

10. Social Impact Assessment

34. Household survey of affected persons has been conducted for assessing the impact of loss, their socio-economic status including demographic composition, occupation and income resources, income and expenditure, total land holding, household facilities etc. The household survey was conducted for 220 households comprising 1456 persons (802 males and 654 female) during the month of March, 2021. DDR team reported that households survey data were taken from absentee relatives. Average family size of surveyed households was 6.62, and caste/ethnic composition was reported as; Brahmin/Chhetri (62%), Indigenous people (29%) and Dalit (8.6%). Numbers of women headed households were (3.4%). Main occupation of the households was agriculture (70%), business (13%) foreign employment (7%), service (4%) and wage labour (1%). Affected persons revealed that most of the households depend on more than one source of income for the fulfillment of their needs. Agriculture, service, business, and remittance are the main sources of livelihoods. The average annual income of surveyed households is NRs 263,065 and average annual expenditure is NRs. 232,771.

35. **Cut-off Date:** DPR consultants' team had fixed the start and end dates of conducting census socio-economic survey of the sub-project affected households in consultation with RCIP/PCU. APs were informed to provide their details of losses due to sub-project intervention, and households' socio-economic information during the month of March, 2021. Hence, cut-off date of taking details of losses for eligibility of compensation and assistance was determined 31st March, 2021. People living in the project area after cut-off-date will not be entitled to any assistance.

10.1 Land Acquisition

36. **Percent Loss.** Land loss percentage by household was calculated to assess significance of impact and eligibility for voluntary donation. The percentage of land loss calculated in two-fold: first percentage loss of the affected plot - if that loss is less than 10% of the plot, the team did not explore the owner's total land holding. However, if the percentage loss is found to be more than 10% of the affected plot, the team further collected information on total land holding of the household.

37. Based on DDR report total 343 households of 439 plots getting affected along the alignment. Out of total, 67 households of 80 plots data yet to be received and 123 households of 145 plots owns were absent during transect walk and these households are treated as absentee owners. Of the total affected households, 222 households lose less than 10% while 54 households lose more than 10% in their affected plots. The DPR team has further assessed total land availability of the 54 households losing more than 10% of the affected plots. These households reported that they do not lose more than 10% of their total land holdings and available land after donation suffices for the livelihood of their family. So, impact assessment reflects that the voluntary donation does not impoverish them who are donating more than 10% of the affected plot. The following table presents information on percent loss of affected plot.

Table 4: Affected household by percent of land loss

S. No.	Percent loss	% Loss of affected plot		% Loss of total land holding by HHs	Remarks
		Number of plots	Number of households		
1.	Up to 10%	281	222	276	
2.	More than 10%	78	54	0	

3.	Unknown	80	67	67	Absentee household's total holding is unknown
	Total	439	343	343	

Source: Affected parcels data analysis, 2022

38. **Economic viability of remaining land.** Household survey reflects that upgrading of the road does not impact significantly in agricultural and/or homestead land of the APs. The economic viability of the remaining land is assessed based on discussion with affected owners and representative from local government. The minimum residual land of an affected plots is recorded to be 1.57 sq m. which is unusable. However, DPR consultants further assessed the total land availability of the 54 households losing more than 10% of affected plots. These households reported that they do not lose more than 10% of their total landholding and available land after donation suffices for the livelihood of their family. So, impact assessment reflects that the voluntary donation does not impoverish them who are donating more than 10% of the affected plot. It is recommended that those who lose more than 10 % of affected plots should be verified during joint survey. If owners would refuse to donate land in this case the design of the road need to be modified. .

39. **Households with poor identity card.** Government is identifying poor households and issuing identity card to them. The DPR team assessed whether any household is identified as poor. Among affected persons none of them were reported as poor as per the government record.

40. **Vulnerable households.** The project assesses vulnerability in terms of differential impact faced by affected persons. Persons donating land are considered vulnerable if they are from poor, IPs, dalit, disable, non-title holder and women headed households. Households with elderly/children/ disable losing structures and requiring physical displacement will be considered as vulnerable household. All vulnerable households will be provided special assistance to enhance livelihood of the affected households.

41. As part of the social impact assessment, the project attempts to identify individuals or/and groups who may be deferentially or disproportionately affected by the project because of their disadvantaged or vulnerable status in terms of poverty, caste/ethnicity, gender, disability, age, illiteracy and so on. The project has conducted census household survey of APs to understand their family size, total land holding, agricultural production, sources of income, comparative income before and after donation etc. The data/information received from the survey has been used to analyze whether any AP is deferentially impacted due to the project intervention. The following table presents vulnerability status of households.

Table 5: Affected household by percent of land loss

S. No.	Vulnerability Status	No. of plots	Households	No. of persons
1.	Poor households	0	0	0
2.	None-title household	0	0	0
3.	Women headed household	36	35	231
4.	Household with elderly	0	0	0
5.	Household with disabled	0	0	0
6	Ingenious Households	70	70	463
7	Dalit Households	2	2	13

Source: Census Survey 2021

42. Among the APs, 35 women headed households, 2 Dalit households and 70 IP households have been identified as land donors in the proposed sub-project. As they are categorized as vulnerable, the project will offer them skill enhancement program for better livelihood. During community consultation, they have shown willingness to participate in the training program to

enhance skills for income generating activities The household survey reveals that none of the household is disproportionately impacted by the project intervention.

43. **Impact on income source and livelihood.** Affected persons responded that most of the households depend on more than one source of income for the fulfillment of their needs. Agriculture, service, business, and remittance are the main sources of livelihoods. Apart from the impact on the agricultural land, there will be no other impact on the livelihood of the affected people. Affected families will lose a small portion of their land area which has a negligible impact on their income.

44. **Beneficial Impacts.** It is anticipated that there will be two-fold beneficial impact due to road upgrading works. One is direct employment opportunity in project activities as wage laborer. Second is indirect benefits generated from improved services. During operation stage, road-side economic activities supporting transport like fuel shops, automobile repair shops, lodging and restaurants will increase due to increased number of vehicles/road users. Increase in commercial agriculture/livestock and agro based small and medium enterprises are also expected to be developed taking advantage of improved access to market centers where there are higher demands and better prices for agricultural products. In addition to that, people of sub-project area can have access for better health facility including ante-natal and neo-natal care. Land value of the plots adjoining to road may increase significantly which will enhance the economic status of APs and other road users. Other common benefits to the people of the sub-project area are: (i) reduction in travel time and cost (ii) better mode and frequency of transportation (iii) decreased cost of freight (iv) access to quality health care, educational and other infrastructural facilities (v) improved access to service centers at local and district level (vi) improved quality of life of rural tribal population (vii) reduced accidents and (viii) better investment prospects creating more employment opportunities to local people.

10.2 Indigenous People (IP)

45. The National Foundation for Development of Indigenous Nationalities (NFDIN) Act, 2002 is a key policy initiative of government of Nepal for the welfare and advancement of IPs (Adivasi/Janajati) which has identified 59 caste/ethnic groups as Indigenous People. Additionally, an umbrella organization of Indigenous People, Nepal Federation of Indigenous Nationalities (NEFIN), 2004 has classified Adivasi/Janajati (IP) groups into five different categories while characterizing their economic and social features: a) endangered³ b) highly marginalized⁴, c) marginalized⁵ d) disadvantaged⁶ and e) advantaged⁷. The rapid census survey conducted during preparation of the CPP reflects that there is presence of IPs in the sub-project areas and participated in the process of voluntary donation of land as well. IP communities have been consulted in each and every stages of the project preparation with the purpose of addressing their issues and concerns. Out of total 343 APs, 70 (20%) are belongs to indigenous community. According to the rapid census survey, the major caste/ethnic groups of the indigenous people among APs are Chaudhary (93%) Magar (4%), Gharti (1%), Gurung (1%) Shakya (1%) which belongs from disadvantaged and advantage and categories. The total population of the IP has been reported 463 among APs families.

46. IP communities residing along the road alignment have their own social and cultural practices mixed with different religious ideologies. All indigenous who have contributed their land have distinct cultural practice and language followed by them. However, they respect and

³ Kusunda, Bankariya, Raute,Surel, Hayu, Raji, Kisan, Lepcha, Meche, Kushbadiya

⁴ Majhi, Siyar, Lhomi (Singsawa), Thudam, Dhanuk, Chepang, Satar/ Santhal, Thami, Jhagad, Bote, Danuwar, and Baram

⁵ Sunuwar/ Koich,Tharu, Tamang, Bhujel, Kumal, Rajbanshi, Gangai, Dhimal, Bhote Dral, Tajpuriya, Pahari, Topkegola, Dolo, Free, Mugal, Larke,Lhopa, Dura and Walung

⁶Gurung, Magar, Rai, Limbu, Chhaintrotan, Tangbe, Tin Gaule Thakali, Barhagaule, Marphali Thakali, Sherpa, Yakhha,Chhantal, Jirel, Byashi, and Holmo

⁷ Newar and Thakali

engaged in mainstream Hindu culture collaborating with non-IP communities like Brhamin and Chhetri. These IP communities are organized, maintained, and regulated through their social institutions. During the consultation observation road alignment, DPR team did not identify any impact on cultural heritage sites such as built shrine structures, sacred places, monasteries, crematory sites etc. owned by IP community

47. According to the rapid census survey, their main livelihood strategy was found to be agriculture. Besides, they are also engaged on foreign employment and wage labor. Subsistence farming and animal husbandry are the major occupations and sources of livelihood of these peoples. The agricultural cropping practices are dominated by wheat, maize, rice and seasonal vegetables. Domestic animals commonly include buffalo, cows, poultry, pigs and goats. Main destination of the foreign employment is Middle- east countries followed by Europe and Japan. Wage laborers are engaged mainly in agriculture, and in some cases migrated to Nepalgunj and other cities of the country.

48. The project neither directly or indirectly will affect their dignity, human rights, livelihood systems, or culture of indigenous peoples nor affect their territories or natural and cultural resources indigenous peoples own, use, occupy, or claim, as their ancestral domain. The project or its consequence will not impoverish any IP or their families. There is no any noted anticipation of getting worse conditions of IP by the project intervention. As the IP communities of sub-project area has been consuming transport facility since last one and half decade, improvement of the road does not cause significant impact in the cultural practice, livelihood strategy and economic activities of those communities. The enhanced transport facility will just facilitate their existing economic activities with all weather access and reduced travel/freight time. Additionally, the IPs will be provided skill development trainings for their enhanced of livelihood designed as per the requirement of the National Skill Testing Board (NSTB).

49. Despite having no anticipated hindrances to IP population of the project areas, the issues and concerns raised from IP community will be addressed through Grievance Redress Mechanism. Any abrupt IP related issues will be recorded and solved through such pre-defined mechanism. The social mobilizers in the sub-project level, GESI/ Social Safeguard Associates in PIU level will ensure meaningful participation of the IP communities in the project implementation and report disaggregated information as per GESI action plan. They would communicate with IPs, record their possible comments and recommend the possible solutions of the issues. Dedicated Social Safeguard Specialist from PCU will backstop PIU and field level staff to monitor and ensure the IP's dignified participation including disaggregated reporting

11. Voluntary Donation Eligibility Assessment and Status of MoUs

50. The project ensures that voluntary land donation will be considered only if: (i) the project requires narrow strips of land or the existing corridor surface for upgrading; (ii) the project benefits will realistically offset the size of the donated land; (iii) it will not result in permanent and significant loss/impact on income and livelihood of the land donor or causing any third party displacement; (iv) road improvements and other project activities will directly benefit the owners; (v) the donor is fully aware about the impact and meaningful consultation was carried out to finalize the design; (vi) the donated land area is 10% or less than that of total land holding; (vii) the donor is not categorized as poor, and (viii) land owners agree and their voluntary offer without coercion is documented and verified by an independent third party chosen mutually by the project and the affected person, and verified by an independent validator thereafter.

51. The process and steps followed for assessing eligibility of voluntary donation and documentations are given in **Annex 7**. A mechanism has been established ensuring transparent process is followed and coercion was not used for donation of land. The whole process was verified and validated by an independent third- party (**Annex 11**). Once project implementation begins, this party will;

- a. review MOUs to verify the above list in para 53 was fulfilled.
- b. conduct a due diligence to calculate the exact percentage impacts to (i) lands (ii) assets, (iii) living standards and (iv) income.

- c. Collate information from consultations on expected benefits and perceptions of expected benefits to the community.
- d. produce an impact assessment report which describes in detail the above and provides data which will act as the baseline for an endline assessment at project end.

At project end an independent third party will;

- e. Conduct an impact assessment
- f. produce an endline impact assessment report comparing the baseline of impacts – and most specifically to income and living standards - from the initial impact assessment (para 54, c), and the perceptions and benefits against the actual impacts found at project end.

52. Following the transect walk and identifying the required additional land for upgrading the road, cadastral survey has been conducted throughout the road section. The data received from the survey has been verified with the record of Land Revenue Office, and land ownership certificate of the concerned owner. Altogether 400 plots of 343 households have been identified to be affected. However, among the total plots 66 plot' owners were not identified in government records. The DPR team has carefully assessed that the principles of volunteer donation have been complied with for this road sub-project. The team confirms that all 343 households are eligible for voluntary donation.

53. **Status of MOU signing.** The project has received the MOUs from individual land donors for voluntary land donation and transferring the ownership to the government for the road project. A third party was nominated by the community to verify and ensure that there was no coercion during MoU signing for land donation. Mr Nepal K.C.- Basdabara Tole Chairman for Tulsipur-18, Gehendra Kumar Gharti Magar, Laxmi Tole Chairman for Tulsipur-16 and Social leader and Gehendra Khanal for Tulsipur-15 has been nominated as third-party to verify this process in this subproject. Out of total 343 APs MoUs have been already obtained in the presence of the third party observer from 220 nos. (64%). The project has planned to receive 80 % MoU till the November 2022 and 100% till the 2022. The MoU between land donor and RCIP-AF will apply to the successor of the land in case the land is sold before transferring the ownership. Sample signed MoUs has been attached in **Annex: 5**.

54. **Absentee owners.** Out of 343 APs eligible for donation, 123 have been found absent in the project areas. Most of the absentees have migrated to urban centres such as Nepgunj and Butwal. In case of absence of land holder, other option shall be followed- such as taking consent from available family members in project area. If all family members are out of project area, the project will attempt to contact with them virtually and take consent. Support of social workers and neighbouring APs will be taken to approach such absentee landowner. In case absentee APs who do not contact or not interested to donate land for upgrading of the road, design will be modified accordingly.

55. In case the project could not contact the absentee landowners, the project will assess the road design in terms of safety, sustainability and maximization of project benefits, and may take possession of absentee sites triggering ADB SPS SR 2. In preparation for this, the project has set aside a budget in an escrow type bank account to pay compensation to absentee APs at replacement cost, based on market value as determined by the CDC to ensure the valuations will reflect SPS replacement cost (SR2 para 10).

56. Considering the topographical challenges in a linear project, and limited choices in some instances to avoid involuntary impact during project implementation, some involuntary resettlement impact may be expected. However, the project triggers requirements 2 as a measure to manage the absentee landowners and failure of negotiated settlement, and thereby is categorized as category B for involuntary resettlement safeguards.

12. Community Participation, Consultation and Dissemination of Project Information

57. During the planning stage of the sub-project, the local community was involved in finalization of the alignment, transect walk, identification of the APs, household survey of APs, collection of MoUs for voluntary donation, and finalization of support/assistance to APs. Community consultation starts from the very beginning of the project and continues till the completion of the project. The provision of community participation in different stages of project is presented in table 6.

Table 6: Community Participation at Various Stages of the Project

Project Stage/ Activities	Responsible Person/Agency	Responsible Person/ Agency will;	Community is expected to
PLANNING			
Prior to finalization of alignment	Municipality/ Rural Municipality. DPR Consultant/PIU	<ul style="list-style-type: none"> Distribute Project information, Brochures with key project information at prominent places in the village, market areas etc, 	<ul style="list-style-type: none"> Understand the purpose of the Project, nature of road improvement envisaged, and responsibility of the community in project preparation and implementation
Transect Walk	Municipality/ Rural Municipality, PIU, DPR Consultant	<ul style="list-style-type: none"> Announce the date, time and route of Transect Walk Explain how the Walk and subsequent consultation will be conducted Walk with the community people along the critical areas in the proposed alignment and listen to the issues and concerns raised Identify the locations requiring additional land, environmentally sensitive areas, vulnerable groups of people, etc. Identify modifications to be made to the design. 	<ul style="list-style-type: none"> Provide concerns related to proposed road improvement such as extent of land take, impacts on vulnerable people and common properties, land with traditional rights, etc. Provide suggestions to be incorporated in the road design such as issues relating to drainage lines, irrigation water courses, road safety, etc.
Census Survey of Affected Persons	Municipality/ Rural Municipality, DPR Consultant	<ul style="list-style-type: none"> Dispatch survey enumerators/ social mobilisers to affected persons/ households to identify (i) extent of impacts, (ii) vulnerability of affected persons, and (iii) support required. 	<ul style="list-style-type: none"> Cooperate with the survey enumerators in gathering data on socio-economic profiles of affected persons/ households.
Finalization of Support/ Assistance	Municipality/ Rural Municipality/PIU/ DPR consultant	<ul style="list-style-type: none"> Consult with vulnerable affected persons/households to agree on support/assistance Announce community-wise finalized support/assistance as a public notice at the respective LL ward offices 	<ul style="list-style-type: none"> State preferred modality of support/assistance Raise concerns, if any, about support/assistance proposed
Collection of MoU for voluntary land donation	Municipality/ Rural Municipality/ PIU/ DPR consultant	<ul style="list-style-type: none"> Conduct MoU signing with APs (at least 60%) for additional land Verify MoU document by third-party 	<ul style="list-style-type: none"> Cooperate to have MoU signing and providing necessary land document to DPR team
IMPLEMENTATION			
Facilitation in civil works	Municipality/ Rural Municipality/ PIU/ CPU/ contractor	<ul style="list-style-type: none"> Coordinate with APs and road users during construction of roads Adopt grievance redressal mechanism to resolve the the grievances of local people 	<ul style="list-style-type: none"> Providing assistance to the contractor to ensure speedy implementation

Project Stage/ Activities	Responsible Person/Agency	Responsible Person/ Agency will;	Community is expected to
Ownership transfer of land	Municipality/ Rural Municipality/ PIU/ CPU	<ul style="list-style-type: none"> Coordinate with land donors for ownership transfer 	<ul style="list-style-type: none"> Support project personnel for transferring land ownership

13. Transfer of Deed of ownership

58. The cadastral survey identified 444676.m² of private land in existing road corridor which is yet to transfer the land ownership to government. This legacy issue was discussed with the community during transect walks and community consultations. There was no objection from the community for transferring the ownership of the land under the existing roads to government. For deed transfer facilitation, it is planned to cover both existing road (44476 Sqm) and additional land (35726 sqm) required for upgrading the road. The government will deploy social safeguard associate in the PIU and social mobilizer at each sub-project level to carry out the assignment. PCU level safeguard specialist will monitor their performance regularly and provide necessary backstopping for timely completion of deed transfer. Process of land ownership transfer will start from 01/01/2023 and expected to be completed by 30/03/2023. Cost of deed transfer of private land is estimated in the table below.

14. Mitigation Measure and Entitlements

59. The project proposes the mitigation measures of different impact category through its mitigation measures matrix. The matrix covers the mitigation measures for land loss, structure loss, livelihood loss, loss of assets such as trees, well, and ponds, loss of community owned assets such as wells, ponds, grazing land etc. Details of the mitigation measures are presented in matrix below.

Table 8: Mitigation and Entitlement Matrix

Impact Category	Definition of APs	Entitlement & Mitigation Measures	Responsibility
Loss of Land	<ul style="list-style-type: none"> Titleholders Affected persons (APs) with traditional rights APs with customary rights 	<ul style="list-style-type: none"> Without the following provisions loss of land is to be discouraged as far as possible. An MOU of willing voluntary donation of land will be prepared. In case of land donated to the project with mutual and voluntary consent of the affected people: <ol style="list-style-type: none"> compensation will not be paid on land less than 10% of total land holding. compensation will be paid on land over 10% of total land holding based on estimated market price at replacement cost in case of eminent domain CDC will decide valuation Project will facilitate transfer of ownership of the land impacted (MOUD [executing agency] and the landowner). No transfer costs, registration fees or charges will be borne by the AP. Advance notice to harvest standing crops will be provided. For land involving traditional and tenurial rights, the legal provisions applicable of Government of Nepal pertaining to transfer of land will be followed. Existing customary rights of the tribal communities on various categories of land shall be taken into account during the process of land transfer. For VAPs, preferential employment in wage labour in project construction and maintenance work provided. Skill enhancement training will be provided to all VAPs. 	PCU/PIU
Loss of Structure	<ul style="list-style-type: none"> Titleholder APs having structure with customary land right Non-titleholders 	<ul style="list-style-type: none"> Physical displacement should be discouraged as far as possible. In case displacement is unavoidable, support assistance for the following: <ol style="list-style-type: none"> For loss of residential structure (partial impact) repair, restoration or rehabilitation support assistance 	PCU/PIU

Impact Category	Definition of APs	Entitlement & Mitigation Measures	Responsibility
		<p>shall be provided. In case of full impact on structure compensation at replacement cost shall be provided.</p> <p>2. If the reconstruction is not possible in the same plot or adjoining land of same family, the loss of structure should be avoided to the extent possible with design modification. However, consideration can be made if the owner makes a special request through GRM mechanism to get compensation for structure loss to reconstruct in other place with written consent for voluntary land donation.</p> <ul style="list-style-type: none"> • In case of loss of secondary or associated structure (toilet, safety tank, tap, animal shed, etc.) – relocation of structure for the use in the same or better condition shall be done. • For loss of boundary walls, fences and verandah, willing transfer by means of MOU. In case voluntary donation of such structures are not possible, project shall undertake repairs or cash assistance as per replacement cost by EA to meet loss of such structures, or provision of materials and/or labor by EA to allow the AP to replace/rebuild the same • For VAPs, preferential employment in wage labour in project construction and maintenance work provided. Skill enhancement training will be provided to all VAPs. In case of physical displacement, poor households and households with elderly persons will be provided special assistance for relocation. • For tenants, assistance to find alternative rental arrangements by local government, or cash assistance by EA. <ul style="list-style-type: none"> • For squatters, provision of alternative relocation site, or cash assistance as per replacement cost of structures, or provision of building material and/or labor by EA. • For land and structures involving traditional and tenurial rights, the legal provisions of Government of Nepal pertaining to transfer of land will be followed. 	
Temporary loss of income from business	<ul style="list-style-type: none"> • Legal titleholder/tenant/leaseholder/non titled/employee of commercial structure 	<ul style="list-style-type: none"> • Businesses will be provided lump-sum compensation for disturbance in case of both titled and non-titled households. An census survey will serve as the cut-off date. All businesses identified in the project-impacted areas on the cut-off date will be entitled to compensation for their lost income based on the tax records, or the option of using the actual income based on survey followed by a verification of the income data based on comparable incomes in the project area. 	PCU/PIU
Loss of livelihood	<ul style="list-style-type: none"> • Legal titleholder/tenant/leaseholder/non titled/employee of commercial structure, • farmer/agricultural worker 	<ul style="list-style-type: none"> • Livelihood enhancement skills training will be provided to all APs. • Linkage with financial institutions if the AP wants to take soft loan to operate business after getting livelihood enhancement skills training. • For VAPs, preferential employment in wage labour in project construction and maintenance work. Skill enhancement training will be provided to all VAPs. 	PCU/PIU
Loss of crops, fruits and timber trees	<ul style="list-style-type: none"> • Land holders • Sharecroppers • Lease holders 	<ul style="list-style-type: none"> • Advance notice of 1 month to be provided to APs to harvest their crops, if construction started in harvesting season. • Cash compensation for loss of crops at replacement rate (if destroyed) based on average production in last 2 years. The unit rates for the same will be determined based on wholesale market and in consultation with the concerned District Agriculture Development Office. • Cash Compensation at replacement rate calculated based on their productive life for loss of fruit trees that have been grown for both self-consumption and commercial production. The unit price at replacement rate will be determined based on wholesale price and in consultation with the concerned District Agriculture Development Office. 	PCU/PIU

Impact Category	Definition of APs	Entitlement & Mitigation Measures	Responsibility
		<ul style="list-style-type: none"> • Compensation for felling down and transportation of timber trees from field to residence computed based on MOFE norms 	
Loss of Assets such as Well, and Ponds	<ul style="list-style-type: none"> • Landholder • Lease holder 	<ul style="list-style-type: none"> • Willing transfer of the asset by means of written consent (MOU). • For VAPs, preferential employment in wage labour in project construction and maintenance work. Skill enhancement training will be provided to all VAPs. • In case voluntary donation of such assets are not possible, cash assistance as per replacement cost by EA to meet loss of such assets. 	PCU/PIU
Loss of community owned assets such as wells, ponds, grazing land etc	Affected communities	<ul style="list-style-type: none"> • Willing transfer of the asset by means of written consent (MOU). • Relocation or construction of asset by EA with technical inputs from PIU. • Consultations with the concerned section of the community. • Cultural properties will be conserved through special measures such as relocation in consultation with the community 	PCU/PIU
Construction induced impacts/losses	All stakeholders local to the project or with personal interests local to the project	<ul style="list-style-type: none"> • After a detailed assessment of the impact, assistance can be provided. If the impact is caused by the project's implementation, the project will be responsible for providing compensation/assistance. • For impacts/losses caused by the contractor's ignorance or workmanship, the contractor will be held liable for rehabilitation costs restoring the land/structure to former state or better and providing cash compensation for crop damage at market value replacement cost.. • GRC will be used to measure the construction-induced impact in both scenarios. 	PCU/PIU
Temporary impacts during construction include disruption of normal traffic, increased noise levels, dust generation, and damage to adjacent parcel of land due to movement of heavy machinery	All stakeholders local to the project or with personal interests local to the project	<ul style="list-style-type: none"> • The contractor shall bear the cost of any impact on structure or land due to movement of machinery during construction restoring it to former state or better and providing cash compensation for crop damage at market value replacement cost. • All temporary use of lands outside proposed corridor of construction to be through written approval of the landowner and contractor. • Location of construction camps by contractors in consultation with local government • Contractor shall be responsible for regulating time of usage of heavy machineries, dust suppression, schedule of construction to allow normal traffic during morning and evening and signage of sensitive areas where safety is a concern. • GRC will be used to measure the construction-induced impact in both scenarios. 	PCU/PIU Contractor
Increased road safety risks	<ul style="list-style-type: none"> • Primarily road users and APs within 1.5km of the road. • Secondly APs within 3 hour return walking from road 	<ul style="list-style-type: none"> • During transect walk, and shortly before putting roads into operation: Increasing awareness of affected communities on road safety risks and measures to be implemented 	PCU/PIU
Other impacts not identified	All stakeholders local to the project or with personal	<ul style="list-style-type: none"> • Unforeseen impacts will be documented and mitigated based on the principles agreed upon in this CPPR and rectified through implementation of a time-based 	PCU

Impact Category	Definition of APs	Entitlement & Mitigation Measures	Responsibility
	interests local to the project	corrective action plan and where necessary, updates to the CPRP.	
Vulnerable APs (VAPs)	IP (Janajati), women headed households, elderly, disabled, Dalits and other vulnerable groups	<ul style="list-style-type: none"> Although a single household may fall under multiple criteria and types of vulnerability, it will be counted as a single vulnerable HH. For VAPs, preferential employment in wage labour in project construction and maintenance work. Skill enhancement training will be provided to all VAPs. 	

60. Cost. It is identified that the project will impact 439 land parcels belonging to 343 owners and 1 residential structure partially. The required land for road upgrading is to be provided voluntarily by affected landowners free of cost. Therefore, budget is not required to compensate for the land loss. Following verification of cadastral data, the project will transfer the deed of all donated land parcels in collaboration with the Survey Office and the Land Revenue Office. So, cost for cadastral data verification and ownership transfer has been included. The affected structure will be compensated by providing rehabilitation cost. The CPP will be updated if any changes required during project implementation, and cost estimate will be revised accordingly. Total estimated cost in USD is 11499 (1USD=130NPR). Estimated cost for implementation of CPP is presented in table below.

Table 7: Estimated budget for implementation of CPP

S.N.	Activities	Unit	Unit Cost (NRs)	Total Amount NRs
1	Assistance for Residential structure loss	2	NRs. 400,000 (LS)	800,000 (LS)
2	Cadastral data verification cost	15.587km	NRs. 10,000 per km	155875.00
3	Land transfer administrative cost	439 plots	NRs. 1000 (500 each plot for Napi and Malpot each)	439000.00
4	Contingency	Lump-sum		100000.00
Total				1494875

15. Grievance Redress Mechanism

61. A project-specific grievance redress mechanism (GRM) will be established by DOLI to receive, evaluate, and facilitate resolution of affected persons' concerns, complaints, and grievances related to social, environmental, and other concerns on the project. The GRM will ensure greater accountability of the project authorities towards affected persons. The project adopts a three-tier GRM. Grievances may be routed through letters, emails, text messages (SMS), verbal narration, grievance box and registers. The GRM is not intended to bypass the government's own legal process, but to provide a time-bound and transparent mechanism to resolve such concerns that is readily accessible to all segments of the affected persons and community. All costs involved in resolving the complaints (meetings, consultations, communications, and reporting/information dissemination) will be borne by the project.

62. Grievance redress committees (GRCs) will be formed at three levels viz. subproject level, PIU level and PCU level as under:

i. **First Level of GRC** (subproject level): The subproject level GRC will comprise of the Ward chairperson of road alignment municipality/rural municipality as chair of the committee and resident engineer; two representatives from affected person (at least one female); representative of contractor; social mobilizer assigned for the road and representatives of women and disadvantaged groups including Indigenous Peoples as members. The social mobilizer will act as complaint receiving officer and work as secretary of the committee.

ii. **Second Level of GRC** (PIU level): The PIU level GRC will comprise of PIU chief as chairperson of the committee, safeguard focal of PIU, senior resident engineer, associate safeguard specialist from PISC as member of the committee. The safeguard focal of the PIU will act as secretary of the committee.

iii. **Third Level of GRC** (PCU level): The PCU level GRC will comprise of project director as chairperson of the committee, sociologist PCU, team leader PISC, safeguard specialist PISC as member of the committee. The sociologist of the PCU will act as secretary of the committee.

63. Depending on the nature and significance of the grievances or complaints, grievances will be addressed at three levels, namely, subproject level, PIU level, and PCU level. Simple and easily manageable grievances will be addressed at the subproject level and more complex grievances may direct to the PIU, and PCU level GRC. Grievances will be generally redressed within two weeks from the date of lodging. All complaints and resolutions are recorded and reported at each level of the GRC. In addition, contractors will place complaint boxes at prominent places viz. public places, contractor camp site etc. where local community members can put their complaints/grievances and contractor's personnel should be in charge to collect the complaints/grievances and forward them to the subproject level, PIU, and PCU level committee, as necessary. Some concerns may not need to pass through GRC. If any such concerns arise, the PISC safeguard consultants and contractor can immediately resolve the complaint on site. The PISC safeguards consultant will notify the PIU that a concern was received, and whether it was resolved.

64. Prior to construction of any works, PIU will ensure local community meetings are held to notify users and affected persons (APs) about grievance redress mechanism of the project. Awareness of grievance redress procedures will be created through the public awareness campaign, with the help of print and electronic media and radio. The key functions of the GRC are to (i) provide support for APs to lodge their complaints; (ii) record the complaints, categorise, and prioritize them; (iii) settle the grievances in consultation with APs and project officials; (iv) report to the aggrieved parties about the decision/solution; and (v) forward the unresolved cases to higher levels.

65. GRM will cover handling of unresolved grievances and complaints through a process of escalation. The unresolved grievances will be transmitted to the next higher level – subproject level to PIU level and further to PCU level and then to ADB. The PCU will aggregate all grievances to a single consolidated database to monitor the performance of PIUs and IAs and generate aggregate statistics on performance to be publicly disclosed on the project's web-platform. Any grievance/complaint received in the subproject level committee will be addressed within 7 days of filing. Grievances will be resolved through continuous interactions with aggrieved party. Subproject level grievance committee will maintain a grievance registry and document the following information: (i) name of the person; (ii) date complaint was received; (iii) nature of complaint; (iv) location, and (v) how the complaint was resolved. If subproject level GRC could not resolve the issue amicably the committee will forward the complaint to PIU level GRC or if the complainer is not satisfied with the solution, the complainant can appeal to PIU level GRC. The PIU level committee will attempt to address the grievance within 15 days of filing. If it is not resolved at PIU level GRC it will forward the complaint to PCU level GRC. The PCU level GRC will make decisions within 30 days of filing.

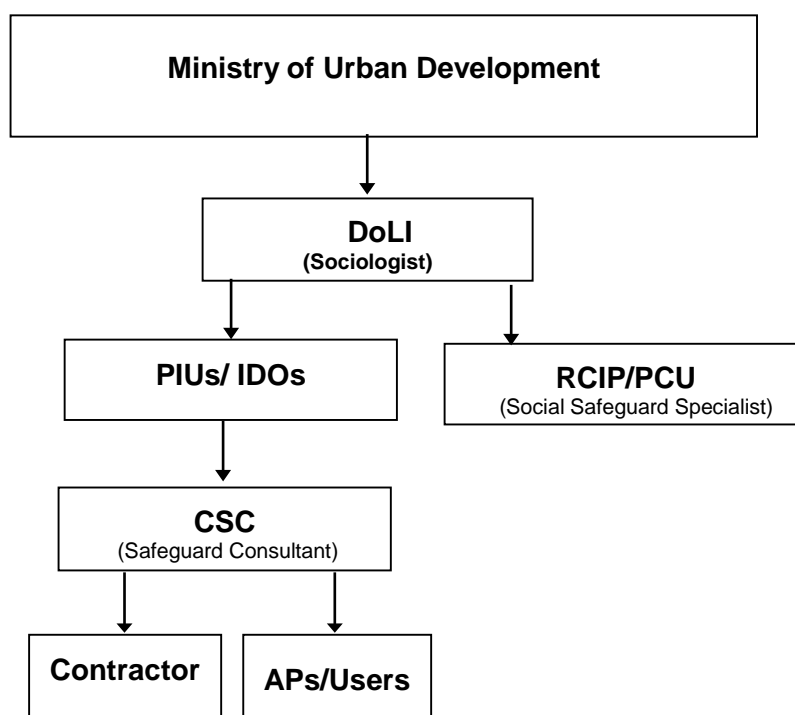
66. If APs/complainers are not contented with the decision of GRCs or in absence of any response from them, the AP may resort to the legal remedies available. The project level GRM will not affect the regular process of access to a court of law and affected parties may seek legal remedies at any time.

16. Implementation and Institutional Arrangement

67. Ministry of Urban Development (MoUD) acting through Department of Local Infrastructure (DOLI) will be the Executing Agency (EA) and Respective province infrastructure ministry will be implementing agency of the project. More specifically, the RCIP- PCU will be the key institution for the successful implementation of the project and ensure compliance to ADB safeguards as contemplated in the community participation plan.

68. The PCU will provide both technical advisory and supervisory roles to the project to ensure the project is in line with the compliance to loan covenants. The PCU will regularly monitor the progress of CPP implementation and prepare semiannual social monitoring report and submit to ADB along with focus of next report. PCU allocates necessary budget to implement the CPP and release the budget to PIUs. Construction Supervision Consultant (CSC) is mainly responsible to implement all activities under CPP in close coordination with PCU and PIUs. Contractors are consulted and instructed by the project regarding social safeguard issues in course of implementation of CPPs. Road users/ affected people being one of the major stakeholders, they are frequently consulted and ensured their meaningful participation in the implementation of CPP. The overall organizational structure of the project for CPP implementation arrangement is shown in Figure 1 below.

Figure 1: Organizational Structure of the Project for CPP Implementation



17. Monitoring and Reporting

69. The PCU will monitor social safeguard related activities internally with the help of safeguard consultant in PCU and CSC. The monitoring will track (i) the delivery of the planned social safeguard activities to the affected people and (ii) whether the planned activities are producing the desired outcomes. Monitoring will be done by the Supervision Consultants engaged by PCU. Supervision Consultants will bring to the notice of PCU about observed

progress, issues, and challenges during internal monitoring. The monitoring should be carried out against the activities, time frames and budget set out in the safeguard documents.

70. In addition to recording the progress in social safeguards activities, the Supervision Consultants will prepare monitoring report to ensure that implementation has produced the desired outcome. Information gathered from the monitoring exercise will be subjected to review by the project coordination unit (PCU) at department level and other relevant stakeholders in view of taking remedial measures to mitigate or resolve the problems that need institutional interventions.

71. Field office(s) of the Supervision Consultants will submit monthly progress reports comprising the information on i) category wise details of APs, ii) details of structures affected status of assistance provided, iii) nos. of vulnerable households assisted, iv) nos. of gender issues reported by the APs, details of resolution, v) number of GRC meeting held and vi) number of complaints received by GRC and details of resolution. The Project Supervision Consultants will submit a consolidate progress report to the PCU on a quarterly basis. PIU will verify the progress mentioned in the quarterly report submitted by CSC and finalize the report. The PCU will regularly monitor the progress of CPP implementation and prepare semiannual social monitoring report and submit to ADB for approval and disclosure.

Annexes:

Annex:1 Project Information Brochure in English and Nepali

आयोजना सम्बन्धी जानकारी

(Project Information Brochure for Public Disclosure)

(क) आयोजना सम्बन्धी जानकारी

Rural Connectivity Improvement Project (RCIP) एशियाली विकास बैंक ऋण सहयोग र नेपाल सरकारको संयुक्त लगानीमा नेपालको ५ प्रदेशहरू:— प्रदेश १, बागमती प्रदेश, गण्डकी प्रदेश, प्रदेश ५ र कर्णाली प्रदेशमा गरी २८०० कि.मी. feasibility study र १९४० कि.मी. detail design गरी विभिन्न मापदण्डका आधारमा ३२४.२१ किमि छनौट भई ग्रामीण सडकको स्तरोन्नति गर्ने उद्देश्यका साथ शहरी विकास मन्त्रालय, स्थानीय पूर्वाधार विकास विभाग अन्तर्गत आयोजना समन्वय इकाई र जिल्ला आयोजना कार्यालय मार्फत आयोजनाको निर्माण कार्य अगाडि बढाउने लक्ष्य रहेको छ ।

(ख) सडकको सुधार कसले गर्ने:

यस आयोजनाको कार्यान्वयन शहरी विकास मन्त्रालय मार्फत स्थानीय पूर्वाधार विकास (डोलि) ले गर्ने छ । डोलिले आयोजना कार्यान्वयनको लागि आयोजना समन्वय इकाईका (PCU) को स्थापना गरेको छ र सो आयोजना समन्वय इकाईले केन्द्रीय कार्यान्वयन सहयोग परामर्शदाता (Central Implementation Support Consultant) को सहयोगमा जिल्लाहरूमा जिल्ला प्राविधिक कार्यालयको प्रत्यक्ष संलग्नतामा आयोजनाको अनुगमन, मूल्याङ्कन तथा कार्यान्वयन गर्ने छ ।

(ग) आयोजना (RCIP) र एशियाली विकास बैंक:

प्रारम्भमा एशियाली विकास बैंकको सहयोगमा आयोजना तयारी चरणमा Project Preparatory Technical Assistance (PPTA) अक्टोबर २०१५ देखि मार्च २०१६ सम्म सम्पन्न भएको थियो । उक्त समयमा आयोजनाको डिजाईन र संभाव्यता अध्ययन कृषि उत्पादन क्षेत्र विकास कार्यक्रमहरूलाई प्राथमिकतामा राखी गरिएको थियो । उक्त अध्ययनका तानवटा मुख्य विषयहरू निम्न रहेका थिए ।

१. ग्रामीण सडकको स्तरोन्नति
२. कृषि उपजको बजार क्षेत्र र value chain विकास
३. नेपाल सरकारको कृषि नीतिलाई प्रभावकारी कार्यान्वयन गर्ने

यसै चरणमा एशियाली विकास बैंकले उक्त क्षेत्रहरूमा लगानी गर्न डोलिसँग विभिन्न चरणमा छलफल गरेको थियो । छलफलको क्रममा प्रस्ताव गरिएका सडक आयोजनाहरूको तयारी

अवस्था र लगानी गर्नुको औचित्यको बारेमा अध्ययन गरिएको थियो र छनौटमा परेका सडकहरूको तयारी विस्तृत आयोजना प्रतिवेदन (Detail Project Report) को अवस्थालाई सबै भन्दा बढि प्राथमिकता दिइएको थियो । अन्तमा एशियाली विकास बैंक र नेपाल सरकार बीच अन्य दुईवटा विषयहरू (Component) लाई छाडेर २०१७ मा ग्रामीण सडक निर्माण तथा स्तरोन्नति गर्ने विषय मात्र आयोजनाको रूपमा अगाडी बढाउने सहमति भयो । यस आयोजनाको नाम Rural Connectivity Improvement Project (RCIP) राखियो ।

(घ) सडक उप-आयोजनाहरूको छनौटका आधारहरू:

यस आयोजना अन्तर्गत छनौटमा परेका सडक आयोजनाहरूको छनौट गर्दा निश्चित मापदण्डहरू तयार पारी गरिएको छ । ती मापदण्डहरूमा:– १) सडकले सेवा दिने जनसंख्या, २) सडक Alignment मा बसोवास गर्ने वा सो भेगका जनताको सामाजिक आर्थिक अवस्था, ३) पुर्वाधार विकासको अवस्था र ४) दातृ निकाय एशियाली विकास बैंकको Social Safeguard Policy पनि पालना हुने अवस्थाका सडकहरूको छनौट गरिएको छ ।

(ङ) आयोजना कार्यान्वयनमा स्थानियहरूको सहभागिता:

यस आयोजना अन्तर्गत निर्माण हुने सडकको क्षेत्रमा बसोबास गर्ने समुदायको प्रत्यक्ष रूपमा सहभागिता हुनु पर्दछ । सडकलाई आवश्यक पर्ने थप थोरै जमिन निशुल्क रूपमा स्वच्छिक दान दिन तयार हुनुपर्ने हुन्छ । यसमा सम्बन्धित गाउँ/नगरपालीकाको पनि प्रत्यक्ष संलग्नता हुनु पर्दछ । यसरी समुदाय आयोजनाको सफलताको लागि प्रत्यक्ष वा गाउँ/नगरपालीका मार्फत निम्न बमोजिम सहभागि हुने व्यवस्था गरिएको छ । Transect Walk मा सहभागी भएर सडकको Alignment लाई अन्तिम रूप दिने ।

- सडक Alignment मा देखिएका विभिन्न किसिमका विषयहरूलाई पहिचान गरी समाधानका लागि सहजीकरण गर्ने ।
- सडकको कारणले उत्पन्न हुने विभिन्न प्रभावलाई न्यूनिकरण गर्न सुझाव दिने र विपन्न वर्गमा पर्ने नकरात्मक प्रभावहरूलाई न्यूनिकरण गर्ने ।
- सडक निर्माणको कार्यलाई समयमै सम्पन्न गर्न निर्माण व्यवसायीहरूलाई आवश्यक सहयोग गर्ने ।

आयोजनाका विभिन्न चरणहरूमा समुदायको सहभागीता

आयोजनाका चरणहरू	उत्तरदायी व्यक्ति/संस्था	उत्तरदायी व्यक्ति/संस्थाले गर्नु पर्ने काम	समुदायको तर्फबाट गरिनु पर्ने काम
आयोजना तयारी (Planning) चरण			

सडक Alignment लाई अन्तिम रूप दिन प्राथमिकता	जिल्ला आयोजना कार्यालय, डोलिडार । गाउँ/नगरपालीका	निश्चित स्थानहरु, गाउँपालिका/ नगरपालिकाहरुमा आयोजनाको बारेमा जानकारी दिने सामाग्रीहरु (Brochures) गाउँपालिका, समुदायहरुमा बसोबास गर्ने बस्तीहरुमा वितरण गर्ने ।	आयोजनाको उद्देश्य, सडक स्तरोन्नतिको प्रकृति र आयोजनाको तयारी तथा कार्यान्वयन चरणमा समुदायको भूमिका बारेमा जानकारी ।
Transect Walk (ट्रान्सेक्ट वोक)	जिल्ला आयोजना कार्यालय, डोलि, गाउँ ÷ नगरपालिका र अन्य संघ संस्थाका प्रतिनिधि	-Transect Walk गर्न मिति र स्थान तय गर्ने । - Transect Walk र समुदायसँग छलफल कसरी गर्ने भन्ने बारे जानकारी दिने । -सडकको Alignment र समुदायलाई प्रस्तावित सडकको विभिन्न स्थानमा देखिएका समस्याहरु बारे स्थानियसँग छलफल गर्ने । - प्राविधिक डिजाइनमा संसोधन गर्नु पर्ने आवस्थाहरुको पहिचान गर्ने ।	- सडक स्तरोन्नती गर्दा दान गर्नु पर्ने जमिनको क्षेत्रफल, विपन्न वर्गमा पर्ने प्रभाव, सामुदायीक सम्पतिमा पर्ने प्रभाव र जमिन माथीको परम्परागत अधिकारमा पर्ने प्रभावको बारेमा जानकारी हुने । - सडक स्तरोन्नती गर्दा विभिन्न सामुदायिक र व्यक्तिगत संरचनाहरु, सिंचाई, कुलो, खानेपानी पाइप लाईन र सडक सुरक्षा जस्ता विषयहरुमा सुझाव दिने र उक्त विषयहरुलाई प्राविधिक डिजाइनमा समावेश गर्न लगाउने ।
प्रभावित व्यक्तिहरुको घर धुरी सर्भेक्षण	जिल्ला आयोजना कार्यालय, डोलि, गाउँ/नगरपालीका	घरधुरी सर्भेक्षणको लागि सर्भेक्षण उपकरण तथा कागजातहरु, आवश्यक पर्ने दक्ष जनशक्ति जिल्लामा पठाउने र सर्भेक्षण टोलिले सडक स्तरोन्नतिको क्रममा पर्ने प्रभावहरु, प्रभावित व्यक्तिहरुको विपन्नता र उनीहरुलाई आवश्यक पर्ने सहयोगहरु पहिचान गर्ने ।	प्रभावित व्यक्तिहरुको सामाजिक, आर्थिक विश्लेषण गर्न आवश्यक पर्ने तथ्याङ्क सङ्कलन गर्न खटिएका जनशक्तिहरुलाई सहयोग गर्ने ।

प्रभावित परिवार/व्यक्तिहरूलाई प्रदान गरिने सहयोग के/कस्तो हुने बारे अन्तिमरूप दिने ।	जिल्ला आयोजना कार्यालय, डोली गाउँ/नगरपालिका	- विपन्न तथा जोखिममा रहेका व्यक्ति/समुदायहरू सँग छलफल गरी उनीहरूको जीवनस्तर सुधारका लागि आवश्यक सहयोगमा सहमति गर्ने । - पहिचान गरिएका सहयोगको क्रियाकलापहरू/विषयहरू समुदायका सबै व्यक्तिलाई जानकारी गराउने ।	-सहयोग गरिने क्रियाकलापहरूलाई कसरी प्रदान गरिने भन्ने बारेमा स्पष्ट पार्ने । - विपन्न वर्गलाई प्रदान गरिने सहयोगको बारेमा समुदायको तर्फबाट कुनै प्रतिक्रिया भए छलफल गर्ने ।
आयोजना कार्यान्वयन चरण (Implementation)			
निर्माण कार्य प्रारम्भ गर्न प्राथमिकता दिने ।	जिल्ला आयोजना कार्यालय, डोली गाउँ/नगरपालिका	सडक Alignment लाई अन्तिम रूप दिन तयार पारिएको सम्झौता दानपत्र अनुसार प्रभावित व्यक्तिहरूले जग्गाको स्वामित्व हस्तान्तरण गर्ने ।	- व्यक्तिले स्वेच्छाले गरेको जग्गादान जिल्ला स्थित मालपोत/नापी कार्यालयमा गर्ई सडकमा पर्ने जग्गाको स्वामित्व हस्तान्तरण गर्न सम्झौता दानपत्रमा हस्ताक्षर गर्ने । - गाउँ/नगरपालिका वा प्रतिनीधीले सम्झौता दानपत्र प्रमाणित गर्ने ।

(च) स्वेच्छिक जग्गा दान र प्रभावलाई निवारण गर्न अपनाउने उपायहरू:

सडक स्तरोन्नती गर्दा सडकको कारणले प्रभावित हुन जाने जग्गाका कित्ताहरू र ती जग्गामा बनेका भौतिक संरचनाहरूमा पर्न जाने क्षतिलाई कम पार्न निम्न उपायहरू लागु गरिनेछ ।

१. आयोजनाले चलिरहेको सडकलाई स्तरोन्नति मात्र गर्नेछ । यदि थप जग्गा तथा संरचना प्रभावित हुने भएमा उक्त जग्गा तथा संरचना पुनः प्रयोग हुने अवस्थामा मात्र थप जग्गा लिनेछ ।
२. प्राविधिक रूपमा संभव नभएको अवस्थामा/स्थानहरूमा मात्र थप जमिन आवश्यक भएमा कम प्रभाव पर्ने उपायहरू अवलम्बन गरिनेछ जो निम्नानुसार हुन सक्छ ।
३. आयोजना निवारण Matrix अनुसार विपन्न तथा जोखिममा रहेका ।
 - सडक सुरक्षालाई ध्यान दिएर प्राविधिक डिजाईन परिवर्तन वा सडकको चौडाई कम पार्ने ।

- सबै उपायहरु अवलम्बन गर्दा पनि प्राविधिक रुपमा जग्गा आवश्यक भएमा जग्गा धनिबाट स्वेच्छिक रुपमा जग्गा दानको सम्झौता गरी सो जग्गा नेपाल सरकारको नाममा ल्याईनेछ ।

जोखिमयुक्त प्रभावित व्यक्तिहरुको परिभाषा (VAPS) तल उल्लेखित वर्गभित्र पर्ने प्रभावित व्यक्तिहरु सहयोग र सहायताको लागि योग्य हुनेछन्

- जनजाती दलित गरिबको रेखा मुनि पर्ने व्यक्तिहरु
- महिला पुरुष भएको घर धुरी
- बनावट नोक्सान हुने घरधुरी
- विशेष क्षमता (अपाङ्ग) भएका व्यक्तिहरु

(ख) जोखिमयुक्त प्रभावित व्यक्तिहरुकोलागि सहयोग र व्यवस्था

प्रभावको वर्गीकरण	निवारण मापन	जिम्मेवार निकाय
जमिनमा क्षति	<ul style="list-style-type: none"> ➤ जग्गा दान गर्न आफू इच्छुक भएको भनी लिखित मञ्जुरीनामा ➤ दान गरेको जग्गालाई कुनै क्षतिपुर्ति नदिइने (कुनै भौतिक विस्थापन हुने छैन) र सामान्य सम्पति जस्तै घरको आंगन, बरन्डा, रुख, पर्खाल आदि ➤ जग्गा दान गर्ने / हस्तान्तरण गर्ने छलफल हुने ९ आयोजना र जग्गा धनि) ➤ जग्गा पास खर्च निशुल्क हुने ➤ VAPS हरुको लागि सडक निर्माण हुदा ज्यालादारी श्रमिक कामको लागि प्राथमिकता 	गाऊँपनलिका, आयोजना
	<ul style="list-style-type: none"> ➤ अन्नबाली भित्र्याउनु पूर्व सूचना दिइने, ➤ त्यस्ता जमिनहरु जसमा व्यक्तिको परम्परागत र Tenurial अधिकार लागदछन, त्यसमा नेपाल सरकारको कानुन बमोजिम जग्गा हस्तान्तरण हुने छ । यसमा आदिवासीहरुको जग्गा जमिन सम्बन्धि चलनअनुसारको अधिकारको पनि ख्याल गरिनेछ । 	
संरचनामा क्षति	<ul style="list-style-type: none"> ➤ आयोजनाले सडकले भत्काएका संरचनाहरू आफै बनाउनेछ । यदि त्यो सम्भव नभएमा त्यसको उचित निर्माण खर्च दिइनेछ । ➤ घेरा, वाल र तारवारहरु जग्गा धनिको स्वेच्छिक दान बाट MoU गरी लिइनेछ । यदि स्वेच्छिक दान सम्भव नभए EA ले त्यस्ता संरचनाहरुको क्षतिको नगद सहयोग, निर्माण सामाग्रीको सहयोग, मजदुर/श्रमको सहयोग दिएर प्रभावित व्यक्तिहरुलाई त्यस्तै संरचना बनाउन सहयोग गर्नेछ । ➤ VAPS हरुको लागि ज्यालादारी श्रमिकको रुपमा सडक निर्माण र मर्मत हुँदाताका रोजकारीको व्यवस्था गरिने छ । VAPS हरु ज्येष्ठ नागरिक अपाङ्गता भएका व्यक्ति, छोराछोरी भएका महिलाहरु जसको लागी रोजगारी उपयुक्त नहुनसक्छ, तिनीहरुलाई 	गाऊँपनलिका, आयोजना

	<p>समुदाय संग छलफल गरी अन्य उपयुक्त सुविधाहरु प्रदान गरिने छ ।</p> <ul style="list-style-type: none"> ➤ त्यसता जमिनहरु जसमा व्यक्तिको परम्परागतर त्मलगचष्वअधिकार लाग्दछन् त्यसमा नेपाल सरकारको कानुन बमोजिम जग्गा हस्तान्तरण हुनेछ यसमा आदिबासी जनजातीहरुको जग्गा जमिन सम्बन्धि चलनअनुसारको अधिकारहरुलाई पनि ख्याल गरिनेछ । 	
	<ul style="list-style-type: none"> ➤ दलित आयोग को परिभाषा अनुसार दलित भनेका त्यस्ता समुदायहरु जुन जातको आधारमा बहिस्करणमा परेका छन र जुन सामाजिक, आर्थिक, शैक्षिक, राजनैतिक र धार्मिक क्षेत्रहरुमा सिमान्तकृत छन । 	

प्रभाव	निवारणका मापन	जिम्मेवारी
जिवीकोपार्जनमा क्षति	<ul style="list-style-type: none"> ➤ जीवन उपयोगी सीपमूलक तालिमहरु सिकाएर प्रभावित व्यक्तिहरुलाई आर्थिक संस्थाहरुसंग नरम ऋण लिनको लागि समन्वय गरिदिने ➤ VAPS हरुलाई सडक निर्माण र मर्मत गर्दा श्रमिक कामदारको रुपमा रोजगारीको लागि प्राथमिकता दिने । 	गाउँपनलिका, आयोजना
सम्पति, रुख, इनार, पोखरीको क्षति	<ul style="list-style-type: none"> ➤ इच्छुक दानपत्र, MoU गरेर लिने । ➤ VAPS हरुलाई सडक निर्माण र मर्मत गर्दा श्रमिक कामदारको रुपमा रोजगारीको लागि प्राथमिकता दिने । ➤ यदि निजी सम्पतिहरु स्वेच्छिक दानबाट प्राप्त हुन नसकेमा EA ले क्षतिपुर्ति अनुरूप नगद सहयोग गर्न । 	गाउँपनलिका, आयोजना
सामुदायिक सम्पतिहरु इनार, पोखरी चरण क्षेत्रको क्षति	<ul style="list-style-type: none"> ➤ स्वेच्छिक दान, MoU गरेर लिने ➤ भौतिक निर्माणको पुर्नस्थापना EA ले PIU को प्राविधिक सहयोगमा गर्ने । ➤ चरण क्षेत्र लगायतका बिषयहरुमा समुदायका व्यक्तिहरुसंग छलफल गर्ने । 	गाउँपनलिका, आयोजना
सडक निर्माण हुँदा पर्ने अस्थाइ प्रभाव जस्तै यातायातका साधनमा रोकवट, ध्वनि प्रदुषण, धुलो उत्पादन, ठुला ःबअजष्लभहरुले गर्दा नजिकैको जग्गामा पर्न गएको क्षति	<ul style="list-style-type: none"> ➤ Machinery Movement को कारण सडक नजिकैको संरचनामा, जमिनमा क्षति पर्न गएमा ठेकेदारले क्षतिपुर्ति दिनुपर्ने छ । ➤ सडक नजिकैका जग्गाहरुलाई अस्थाइ उपयोग गर्न परेमा ठेकेदार र निजि जग्गा धनीबीच लिखित सहमति हुनपर्ने ➤ निर्माण क्याम्पहरु खडा गर्न गा.वि.स. संग छलफल गरिने 	गाउँपनलिका, आयोजना

		<ul style="list-style-type: none"> ➤ ठुला Machineries हरू प्रयोग गर्ने, समय छुट्याउन धुलोको प्रकोप, गाडिहरुको नियमित आवागमनकोलागि सडक सुरक्षाको साइन बोर्ड राख्न ठेकेदार जिम्मेवार हुनपर्ने। 	
सडक सुरक्षाका चुनौतिहरु		<ul style="list-style-type: none"> ➤ Transect walk गर्दा र निर्माण सुरु हुन अगाडि प्रभावित समुदायका व्यक्तिहरुलाई सडक सुरक्षा 	गाउँपनलिका, आयोजना
अरु नदेखिएका समस्याहरु		<ul style="list-style-type: none"> ➤ अन्य कल्पना नगरिएका समस्या देखिएमा तिनिहरुलाई Documented गरी यसै frame work को आधारमा समाधान गरिने छ । 	गाउँपनलिका, आयोजना

C) गुनासो निवारण संयन्त्र:

परियोजना सँग सम्बन्धित सामाजिक वातावरणीय वा अन्य विषयमा व्यक्तिका चासो अथवा गुनासोहरु लाई सम्बोधन गर्नका लागि स्थानीय पूर्वाधार विभाग द्वारा एक गुनासो निवारण समिति निर्माण गरिनेछ। तीन तहको उक्त समितिमा लिखित मौखिक वा अन्य कुनै माध्यमबाट परियोजना प्रभावित स्थानीय बासीहरुलेहरुले गुनासो दर्ता गराउन सक्ने प्रावधान राखिनेछ। उक्त समितिको सञ्चालन, छलफल, सञ्चार, प्रतिवेदन प्रस्तुती आदिका लागि आवश्यक खर्च परियोजनाले नै व्यहोर्ने छ। तीन तहको उक्त समितिमा तपसिल बमोजिमका सदस्यहरु रहेका हुनेछन्।

क) **पहिलो तह:-** गुनासो निवारणको यो तह स्थानीय परियोजना कार्यान्वयनको फिल्ड तहमा रहेको हुनेछ। यो समितिमा परियोजना कार्यान्वयनमा रहेको स्थानीय वडाको वडाध्यक्ष अध्यक्ष, आवासीय इन्जिनियर सदस्य, प्रभावित व्यक्तिहरु मध्ये एकजना महिलासहित दुईजना सदस्य, सम्बन्धित सडक हेर्ने सामाजिक परिचालक सदस्य, तथा महिला जनजाति तथा पिछडिएको वर्गको प्रतिनिधित्व गर्ने समुदायको सदस्य रहने व्यवस्था गरिएको छ। सम्बन्धित सामाजिक परिचालकले गुनासो दर्ता गर्ने तथा सो समितिको सचिवको रुपमा काम गर्नेछ।

ख) **दोस्रो तह:-** परियोजना कार्यान्वयन एकाइ अन्तर्गत दोस्रो तहको गुनासो निवारण समिति रहनेछ। यस तहको समितिको अध्यक्षता सम्बन्धित इकाइ प्रमुखले गर्नेछ। सदस्यहरुमा क्रमश इकाइका सेफगार्ड फोकल पर्सन, सिनियर रेसिडेन्ट ईन्जिनियर, PISC का असोसिएट सेफगार्ड स्पेसियलिष्ट रहनेछन्। सम्बन्धित इकाइका सेफगार्ड फोकल पर्सनले गुनासो दर्ता गर्ने तथा सो समितिको सचिवको रुपमा काम गर्नेछ।

ख) **तेस्रो तह:-** परियोजना समन्वय इकाइ वा केन्द्रीय तहको गुनासो निवारण समितिमा सम्बन्धित परियोजना निर्देशक अध्यक्ष, इकाइको समाजशास्त्री सदस्य, PISC को टिम लिडर सदस्य, PISC का सेफगार्ड स्पेसियलिष्ट रहनेछन्। इकाईको समाजशास्त्रीले सो समितिको सचिवको रुपमा काम गर्नेछ।

गुनासाहरु व्यवस्थित रुपमा दर्ता हुने तथा सम्बोधन हुनेछन् । गुनासो संकलन गर्ने प्रयोजनका लागि सार्वजनिक स्थानहरुमा गुनासो पेटिका राखिने छ । प्राप्तहुने गुनासोको प्रकृति र क्षेत्र अनुसार गुनासोलाई ३ तहबाटै निवारण गरिनेछ । सरल वा सजिलै सम्बोधन हुन सक्ने गुनासाहरु स्थानीय तहबाट निवारण गरिनेछ भने विशिष्ट र कठिन गुनासाहरु क्रमशः उच्चतहबाट समाधान हुनेछन् । सम्बोधन भएका वा हुन् बाँके गुनासाहरु को व्यवस्थित तथ्यांक आयोजनाले राख्नेछ । सामान्यतया गुनासाहरु दर्ता भएको दुई हप्ता भित्रमा सम्बोधन भइसक्ने छन् ।

परियोजना सञ्चालन हुनुपूर्व कार्यक्रम कार्यान्वयन इकाईले सडक प्रभावितहरुको भेला बोलाई गुनासो निवारण संयन्त्रको अस्थित्व बारेमा विभिन्न माध्यमहरुबाट जानकारी गराउनुपर्नेछ । समितिको काम मुख्यतया प्रभावित व्यक्तिहरुको गुनासो प्रस्तुत गर्ने, गुनासो दर्ता वर्गिकरण र प्राथमिकीकरण गर्ने, सम्बन्धित पदाधिकारीको उपस्थितिमा गुनासो निवारण गर्ने, निवारण भएको गुनासो सम्बन्धित पदाधिकारी व्यक्ति वा संस्थाहरुमा प्रतिवेदन गर्ने तथा समाधान नभएका गुनासा माथिल्लो तहमा पठाउने आदि रहनेछन् ।

गुनासो निर्माण संयन्त्रले समाधान नभएका गुनासाहरु माथि पठाउने काम पनि गर्दछ । उक्त गुनासोहरु क्रमशः पहिलो तहबाट कार्यक्रम कार्यान्वयन इकाईमा , कार्यक्रम समन्वय इकाईमा तथा एसियाली विकास बैंक सम्म पुग्ने छन् । स्थानीय तह का गुनासाहरु ७ दिन भित्रमा सम्बोधन गरिनेछ । त्यसैगरी कार्यक्रम कार्यान्वयन इकाईका गुनासाहरु १५ दिनभित्रमा सम्बोधन गरिनेछ । त्यसैगरी कार्यक्रम समन्वय इकाईमा प्राप्त गुनासाहरु ३० दिनभित्रमा सम्बोधन भइसक्नुपर्ने छ । तोकिएको समयमावधिमा सम्बोधन नभएका गुनासाहरु क्रमशः माथिल्लो तहमा प्रस्तुत गरिनेछ । कार्यक्रम कार्यान्वयन इकाईले गुनासाहरु एकीकृत रुपमा डाटाबेस तयार गरी राख्नेछ । उक्त डाटाबेसमा गुनासो कर्ताको नाम, दर्ता मिति, गुनासो सम्बन्धी स्थान, गुनासोको प्रकृति र कसरी समाधान भयो सो समेत उल्लेख गरिनेछ ।

यदि गुनासो निवारण समितिबाट प्रतिक्रिया प्राप्त नभएमा वा निर्णयमाथि गुनासो कर्तालाई चित्त नबुझेमा गुनासोकर्ताले उपलब्ध कानुनी उपचार लिन सक्नेछन् । साथै परियोजना तहको गुनासो निवारण समेतले कानुनी तथा अदालती पहुँचका लागि कसैलाई बाधा पुर्याउने छैन दुवै पक्षले कुनै पनि समयमा कानुनी उपचार लिन सक्नेछन् । गुनासो व्यवस्थापन सम्बन्धी विस्तृत व्यवस्था कार्यक्रम कार्यान्वयन पुस्तिकामा उल्लेख गरे बमोजिम हुनेछ ।

Project Information Brochure for Public Disclosure

A. What is Rural Connectivity Improvement Project (RCIP)

Rural Connectivity Improvement Project – RCIP (the Project) aims at improving about 1,940 km rural road network in Province no-1, Bagmati Province, Gandaki Province, Lumbini Province and Karnali Province of Nepal with financial support of Asian Development Bank.

B. Who will improve the road?

Department of Local Infrastructure (DOLI) will be the implementing agency and the Ministry of Federal Affairs and General Administration (MOFAGA) will be the executing agency. DOLI

has established a project coordination unit (PCU); acting as project management unit (PMU) in the central level to implement RCIP

C. The Project & Asian Development Bank

A project design and feasibility study for the Agriculture Sector Development Program (ASDP) was undertaken between October 2015 and March 2016, with financing under a project preparatory technical assistance (PPTA) by Asian Development Bank. Three components were envisaged: (i) rural road, (ii) markets and value chain development, and (iii) a policy element to put in place the institutional and legal framework for implementation of the recently completed NEP: Agriculture Development Strategy (ADS). After consulting the government on the scope, financing and readiness of the proposal, it was said that the readiness for the rural road component was higher than the other two components and to be ready for financing. Subsequently, the government and ADB have agreed that rural road will be processed as an independent project.

D. How are the Project roads selected?

The project roads have been selected after careful consideration of population to be served, socio economic conditions of the project areas, infrastructure development conditions and adherence to ADB safeguard policies.

E. How will the Community participate in the Project?

The community is the major beneficiary of the Project and is also accountable for the Project's success. The community will participate directly or through Municipalities/Rural Municipalities in the following manner:

- Finalization of the alignment by participation in the transect walk
- Facilitate identification of issues and concerns
- Suggest measures for mitigating impacts including impacts on vulnerable groups
- Redressing grievances at the individual/community level.
- Providing assistance to the contractor to ensure speedy implementation

Community Participation at Various Stages of the Project

Table 3: Community Participation at various Stages of the project

Project Stage/Activities	Responsible Person/Agency	Responsible Person/Agency will:	Community is expected to:
PLANNING			
Prior to finalization of alignment	Local Infrastructure Development Project Office (LIDPO) Municipality/ Rural Municipality. DPR Consultant	<ul style="list-style-type: none"> • Distribute Project information, Brochures with key project information at prominent places in the village, market areas etc, 	<ul style="list-style-type: none"> • Understand the purpose of the Project, nature of road improvement envisaged, and responsibility of the community in project preparation and implementation

Transect Walk	LIDPO, Municipality/ Rural Municipality, representatives from line departments, DPR Consultant	<ul style="list-style-type: none"> Announce the date, time and route of Transect Walk Explain how the Walk and subsequent consultation will be conducted Walk with the community people along the critical areas in the proposed alignment and listen to the issues and concerns raised Identify the locations requiring additional land, environmentally sensitive areas, vulnerable groups of people, etc. Identify modifications to be made to the design. 	<ul style="list-style-type: none"> Provide concerns related to proposed road improvement such as extent of land take, impacts on vulnerable people and common properties, land with traditional rights, etc. Provide suggestions to be incorporated in the road design such as issues relating to drainage lines, irrigation water courses, road safety, etc.
Census Survey of Affected Persons	LIDPO Municipality/ Rural Municipality, DPR Consultant	<ul style="list-style-type: none"> Dispatch survey enumerators/ social mobilisers to affected persons/ households to identify (i) extent of impacts, (ii) vulnerability of affected persons, and (iii) support required. 	<ul style="list-style-type: none"> Cooperate with the survey enumerators in gathering data on socio-economic profiles of affected persons/ households.
Finalization of Support/Assistance	LIDPO, Municipality/ Rural Municipality	<ul style="list-style-type: none"> Consult with vulnerable affected persons/households to agree on support/assistance Announce community-wise finalized support/assistance as a public notice at the VDC office 	<ul style="list-style-type: none"> State preferred modality of support/assistance Raise concerns, if any, about support/assistance proposed
IMPLEMENTATION			
Prior to initiating construction works	District Units of DoLI, Municipality/ Rural Municipality, Consultant	<ul style="list-style-type: none"> Collect MOU for transfer of land required for implementing road improvement as per finalized alignment 	<ul style="list-style-type: none"> Sign MOU for willing transfer of required land Municipality/ Rural Municipality representatives will verify the MOU.

F. Voluntary Land Donation and Mitigation Measures

The criteria below will apply while planning and designing the Project roads:

- The proposed alignment involves little or no loss of land or structures, and the remaining land and or/structures remain viable for continued use;
- In case wherein the impacts are unavoidable, the losses will be minimized through the adoption of one or more of the following mechanisms:
 - Design modifications by reduction of land width, alignment shifts, and modifications in cross-sections etc., to the extent required from safety considerations;
 - Voluntary donation of land/assets by the land/asset owner by means of MoU to the executing agency; and

- c. Providing support and assistance to the vulnerable affected persons⁸ as per project mitigation matrix.
- d. Roads for which no scope exists for addressing the social impacts through any of the mechanisms above will not be taken up under the Project.
- e. With regard to donation of land, affected persons have the choice of opting for donating or refusing to donate their land/assets.

G. Definition of Vulnerable Affected Persons (VAPs)

The following categories of Affected Persons are eligible for support and assistance as vulnerable APs:

- Indigenous People:
- Dalit⁹
- Households Below Poverty Line
- Female headed household
- Households losing structure
- Disabled person

H. Support/Assistance Provisions for VAPs

Table 4: Support Assistance Matrix

Impact Category	Definition of APs	Entitlement & Mitigation Measures	Responsibility
Loss of Land	<ul style="list-style-type: none"> • Titleholders • Affected persons (APs) with traditional rights • APs with customary rights 	<ul style="list-style-type: none"> • Without the following provisions loss of land is to be discouraged as far as possible. • An MOU of willing voluntary donation of land will be prepared. • In case of land donated to the project with mutual and voluntary consent of the affected people: <ol style="list-style-type: none"> 1. compensation will not be paid on land less than 10% of total land holding. 2. compensation will be paid on land over 10% of total land holding based on estimated market price at replacement cost 3. in case of eminent domain CDC will decide valuation • Project will facilitate transfer of ownership of the land impacted (MOUD [executing agency] and the landowner). • No transfer costs, registration fees or charges will be borne by the AP. • Advance notice to harvest standing crops will be provided. • For land involving traditional and tenurial rights, the legal provisions applicable of Government of Nepal pertaining to transfer of land will be followed. Existing customary rights of the tribal communities on various categories of land shall be taken into account during the process of land transfer. • For VAPs, preferential employment in wage labour in project construction and maintenance work provided. Skill enhancement training will be provided to all VAPs. 	PCU/PIU

⁸ Affected persons are defined as people (households) who stand to lose, as a consequence of the project, all or part of their physical and non-physical assets irrespective of legal or ownership titles.

⁹ The Dalit Commission has defined Dalit as, "the community discriminated on the basis of caste and marginalized in terms of social, economic, educational, political and religious sectors."

Impact Category	Definition of APs	Entitlement & Mitigation Measures	Responsibility
Loss of Structure	<ul style="list-style-type: none"> Titleholder APs having structure with customary land right Non titleholders 	<ul style="list-style-type: none"> Physical displacement should be discouraged as far as possible. In case displacement is unavoidable, support assistance for the following: <ol style="list-style-type: none"> For loss of residential structure (partial impact) repair, restoration or rehabilitation support assistance shall be provided. In case of full impact on structure compensation at replacement cost shall be provided. If the reconstruction is not possible in the same plot or adjoining land of same family, the loss of structure should be avoided to the extent possible with design modification. However, consideration can be made if the owner makes a special request through GRM mechanism to get compensation for structure loss to reconstruct in other place with written consent for voluntary land donation. In case of loss of secondary or associated structure (toilet, safety tank, tap, animal shed, etc.) – relocation of structure for the use in the same or better condition shall be done. For loss of boundary walls, fences and verandah, willing transfer by means of MOU. In case voluntary donation of such structures are not possible, project shall undertake repairs or cash assistance as per replacement cost by EA to meet loss of such structures, or provision of materials and/or labor by EA to allow the AP to replace/rebuild the same For VAPs, preferential employment in wage labour in project construction and maintenance work provided. Skill enhancement training will be provided to all VAPs. In case of physical displacement, poor households and households with elderly persons will be provided special assistance for relocation. For tenants, assistance to find alternative rental arrangements by local government, or cash assistance by EA. <ul style="list-style-type: none"> For squatters, provision of alternative relocation site, or cash assistance as per replacement cost of structures, or provision of building material and/or labor by EA. For land and structures involving traditional and tenurial rights, the legal provisions of Government of Nepal pertaining to transfer of land will be followed. 	PCU/PIU
Temporary loss of income from business	<ul style="list-style-type: none"> Legal titleholder/tenant/leaseholder/non titled/employee of commercial structure 	<ul style="list-style-type: none"> Businesses will be provided lump-sum compensation for disturbance in case of both titled and non-titled households. A census survey will serve as the cut-off date. All businesses identified in the project-impacted areas on the cut-off date will be entitled to compensation for their lost income based on the tax records, or the option of using the actual income based on survey followed by a verification of the income data based on comparable incomes in the project area. 	PCU/PIU
Loss of livelihood	<ul style="list-style-type: none"> Legal titleholder/tenant/leaseholder/non titled/employee of commercial structure, farmer/agricultural worker 	<ul style="list-style-type: none"> Livelihood enhancement skills training will be provided to all APs. Linkage with financial institutions if the AP wants to take soft loan to operate business after getting livelihood enhancement skills training. For VAPs, preferential employment in wage labour in project construction and maintenance work. Skill enhancement training will be provided to all VAPs. 	PCU/PIU
Loss of crops, fruits and timber trees	<ul style="list-style-type: none"> Land holders Sharecroppers Lease holders 	<ul style="list-style-type: none"> Advance notice of 1 month to be provided to APs to harvest their crops, if construction started in harvesting season. Cash compensation for loss of crops at replacement rate (if destroyed) based on average production in last 2 years. The unit rates for the same will be determined based on wholesale market and in consultation with the concerned District Agriculture Development Office. 	PCU/PIU

Impact Category	Definition of APs	Entitlement & Mitigation Measures	Responsibility
		<ul style="list-style-type: none"> Cash Compensation at replacement rate calculated based on their productive life for loss of fruit trees that have been grown for both self-consumption and commercial production. The unit price at replacement rate will be determined based on wholesale price and in consultation with the concerned District Agriculture Development Office. Compensation for felling down and transportation of timber trees from field to residence computed based on MOFE norms 	
Loss of Assets such as Well, and Ponds	<ul style="list-style-type: none"> Landholder Lease holder 	<ul style="list-style-type: none"> Willing transfer of the asset by means of written consent (MOU). For VAPs, preferential employment in wage labour in project construction and maintenance work. Skill enhancement training will be provided to all VAPs. In case voluntary donation of such assets are not possible, cash assistance as per replacement cost by EA to meet loss of such assets. 	PCU/PIU
Loss of community owned assets such as wells, ponds, grazing land etc	Affected communities	<ul style="list-style-type: none"> Willing transfer of the asset by means of written consent (MOU). Relocation or construction of asset by EA with technical inputs from PIU. Consultations with the concerned section of the community. Cultural properties will be conserved through special measures such as relocation in consultation with the community 	PCU/PIU
Construction induced impacts/losses	All stakeholders local to the project or with personal interests local to the project	<ul style="list-style-type: none"> After a detailed assessment of the impact, assistance can be provided. If the impact is caused by the project's implementation, the project will be responsible for providing compensation/assistance. For impacts/losses caused by the contractor's ignorance or workmanship, the contractor will be held liable for rehabilitation costs restoring the land/structure to former state or better and providing cash compensation for crop damage at market value replacement cost.. GRC will be used to measure the construction-induced impact in both scenarios. 	PCU/PIU
Temporary impacts during construction include disruption of normal traffic, increased noise levels, dust generation, and damage to adjacent parcel of land due to movement of heavy machinery	All stakeholders local to the project or with personal interests local to the project	<ul style="list-style-type: none"> The contractor shall bear the cost of any impact on structure or land due to movement of machinery during construction restoring it to former state or better and providing cash compensation for crop damage at market value replacement cost. All temporary use of lands outside proposed corridor of construction to be through written approval of the landowner and contractor. Location of construction camps by contractors in consultation with local government Contractor shall be responsible for regulating time of usage of heavy machineries, dust suppression, schedule of construction to allow normal traffic during morning and evening and signage of sensitive areas where safety is a concern. GRC will be used to measure the construction-induced impact in both scenarios. 	PCU/PIU Contractor
Increased road safety risks	<ul style="list-style-type: none"> Primarily road users and APs within 1.5km of the road. Secondarily APs within 3 hour return walking from road 	<ul style="list-style-type: none"> During transect walk, and shortly before putting roads into operation: Increasing awareness of affected communities on road safety risks and measures to be implemented 	PCU/PIU

Impact Category	Definition of APs	Entitlement & Mitigation Measures	Responsibility
Other impacts not identified	All stakeholders local to the project or with personal interests local to the project	<ul style="list-style-type: none"> Unforeseen impacts will be documented and mitigated based on the principles agreed upon in this CPPR and rectified through implementation of a time-based corrective action plan and where necessary, updates to the CPRP. 	PCU
Vulnerable APs (VAPs)	IP (Janajati), women headed households, elderly, disabled, Dalits and other vulnerable groups	<ul style="list-style-type: none"> Although a single household may fall under multiple criteria and types of vulnerability, it will be counted as a single vulnerable HH. For VAPs, preferential employment in wage labour in project construction and maintenance work. Skill enhancement training will be provided to all VAPs. 	

Grievance Redress Mechanism

Grievance Redress Mechanism A project-specific grievance redress mechanism (GRM) will be established by DOLI to receive, evaluate, and facilitate resolution of affected persons' concerns, complaints, and grievances related to social, environmental, and other concerns on the project. The GRM will ensure greater accountability of the project authorities towards affected persons. The project adopts a three-tier GRM. Grievances may be routed through letters, emails, text messages (SMS), verbal narration, grievance box and registers. The GRM is not intended to bypass the government's own legal process, but to provide a time-bound and transparent mechanism to resolve such concerns that is readily accessible to all segments of the affected persons and community. All costs involved in resolving the complaints (meetings, consultations, communications, and reporting/information dissemination) will be borne by the project.

Grievance redress committees (GRCs) will be formed at three levels viz. subproject level, PIU level and PCU level as under: i. **First Level of GRC** (subproject level): The subproject level GRC will comprise of the Ward chairperson of road alignment municipality/rural municipality as chair of the committee and resident engineer; two representatives from affected person (at least one female); representative of contractor; social mobilizer assigned for the road and representatives of women and disadvantaged groups including Indigenous Peoples as members. The social mobilizer will act as complaint receiving officer and work as secretary of the committee. ii. **Second Level of GRC** (PIU level): The PIU level GRC will comprise of PIU chief as chairperson of the committee, safeguard focal of PIU, senior resident engineer, associate safeguard specialist from PISC as member of the committee. The safeguard focal of the PIU will act as secretary of the committee. iii. **Third Level of GRC** (PCU level): The PCU level GRC will comprise of project director as chairperson of the committee, sociologist PCU, team leader PISC, safeguard specialist PISC as member of the committee. The sociologist of the PCU will act as secretary of the committee.

Depending on the nature and significance of the grievances or complaints, grievances will be addressed at three levels, namely, subproject level, PIU level, and PCU level. Simple and easily manageable grievances will be addressed at the subproject level and more complex grievances may direct to the PIU, and PCU level GRC. Grievances will be generally redressed within two weeks from the date of lodging. All complaints and resolutions are recorded and reported at each level of the GRC. In addition, contractors will place complaint boxes at prominent places viz. public places, contractor camp site etc. where local community members can put their complaints/grievances and contractor's personnel should be in charge to collect the complaints/grievances and forward them to the subproject level, PIU, and PCU level committee, as necessary. Some concerns may not need to pass through GRC If any such concerns arise, the PISC safeguard consultants and contractor can immediately resolve the complaint on site. The PISC safeguards consultant will notify the PIU that a concern was received, and whether it was resolved.

Prior to construction of any works, PIU will ensure local community meetings are held to notify users and affected persons (APs) about grievance redress mechanism of the project. Awareness of grievance redress procedures will be created through the public awareness campaign, with the help of print and electronic media and radio. The key functions of the GRC are to (i) provide support for APs to lodge their complaints; (ii) record the complaints, categorise, and prioritize them; (iii) settle the grievances in consultation with APs and project officials; (iv) report to the aggrieved parties about the decision/solution; and (v) forward the unresolved cases to higher levels.

GRM will cover handling of unresolved grievances and complaints through a process of escalation. The unresolved grievances will be transmitted to the next higher level – subproject level to PIU level and further to PCU level and then to ADB. The PCU will aggregate all grievances to a single consolidated database to monitor the performance of PIUs and IAs and generate aggregate statistics on performance to be publicly disclosed on the project's web-platform. Any grievance/complaint received in the subproject level committee will be addressed within 7 days of filing. Grievances will be resolved through continuous interactions with aggrieved party. Subproject level grievance committee will maintain a grievance registry and document the following information: (i) name of the person; (ii) date complaint was received; (iii) nature of complaint; (iv) location, and (v) how the complaint was resolved. If subproject level GRC could not resolve the issue amicably the committee will forward the complaint to PIU level GRC or if the complainer is not satisfied with the solution, the complainant can appeal to PIU level GRC. The PIU level committee will attempt to address the grievance within 15 days of filing. If it is not resolved at PIU level GRC it will forward the complaint to PCU level GRC. The PCU level GRC will make decisions within 30 days of filing.

If APs/complainers are not contented with the decision of GRCs or in absence of any response from them, the AP may resort to the legal remedies available. The project level GRM will not affect the regular process of access to a court of law and affected parties may seek legal remedies at any time.

Annex 2: Social Map of Proposed Alignment

Social map of Bijaurā - Bisdabara - Jamune - Laxmipur - Dakshin -
 Kurariya - Kanjirawa - Kothari Road (Ch: 0+000-15+280)
 Dang, district





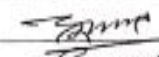




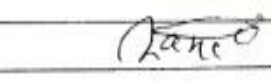



Index:

Settlements	△△△△△ △△△△△
Proposed Road Alignment	— — — — —
Cultivated Land	~ ~ ~ ~ ~
Highway	— — — — —

Annex 3: Community Consultation/Meeting Minutes

आज मिति २०७६/१२/०३ त्तिका विदा दाङ चिन्ना तुल्सीर
अपमहागरपालिका वडा नं १६ मा बैचरमा वडा अध्यक्ष
जी गुप बाहादुर के सीको अध्यक्षतामा विर्षोवी वासुदेवरा
जागृती लक्ष्मीर कुराहेया-बाबुवार कीठारी सहित स्तर उठ्ठनी
गरी चौध बगाथर कान्छी पछे गर्ने भन्ने सावद्धमा बैठक बसी
स्वयं सहमतो वात सहमतो को स्वार्थ निर्माण गर्ने निर्णय
गरीयो

उपस्थिति

वडा अध्यक्ष १६ नं	गुप बाहादुर के सी	
वडा अध्यक्ष १४ नं	अक्षयमण चौधरी	
	उर्षा प्रसाद गिरी	
	रमान केदार केसी	
	रामचन्द्र डी वसी	
	पुल्लमा चौधरी	पुल्लमा चौधरी
	बुद्धी राम	बुद्धी राम
	प्रदेशी	
	तुल्सी राम	
	निना	
	जाग व तुलाकोठी	
	राम व. चौधरी	
	रघुसिराम चौधरी	
	श्यामलाल उमान	
	रौपेन्द्र प्रसाद गुराई	रौपेन्द्र
वडा अध्यक्ष १८ नं	माधव वली	
	रिपमा गिरी	
	प्रसाराम शंकरा	
	स.कम कली चौधरी	
	ओम प्रसाद गिरी	
PCIP प्रतिनिधी	वासुदेव शोली	

लक्ष्मिपुत्र १६	भागीराम चौ	भागीराम चौ
लक्ष्मिपुर	अमित चौधरी	अमित
सजनेवा १६	श्री व के सी	श्री
सजनेवा १६	जगन् चौधरी	जगन्
सजनेवा १६	दानेकाडाफिका	दानेकाडाफिका
कमल के		
सजनेवा १६	कमल के	कमल के
सजनेवा १६	दिपक भद्राई	दिपक भद्राई
गङ्गापुर १६	सखिराम शर्मा	सखिराम
सालीकराम खण्डा-१६	लक्ष्मीपुत्र	सालीकराम
कैलाश सापकोटा	श्यामल ६२२६२०५५	
पद्म डे. की.	जगेश डे. वि. प. अयस	पद्म
गोपबन्धु कारिका	कु. मं. १६	गोपबन्धु
जान बहादुर के. सी.	१६	जान बहादुर
जगन् शर्मा के. सी.	१६	जगन् शर्मा
पद्म के. सी.	१६	पद्म
प्रेम बहादुर कुवर	"	प्रेम
गीता बस्नेत	"	गीता
सुशीला के. सी.	"	सुशीला
सावित्री चौधरी	"	सावित्री
पिमा वली	"	पिमा
लक्ष्मीमाया के. सी.	"	लक्ष्मीमाया
विष्णु पुत्र	"	विष्णु
प्रकृति के. सी.	"	प्रकृति
श्याम कुमारी बुका	"	श्याम
हिमानी बुका	"	हिमानी
श्याम कुमारी के. सी.	कुल्लोडा १५	श्याम
अपलाल वस्नेत	कुल्लोडा - १५	अपलाल
शिवानन्द डिरो	"	शिवानन्द
श्याम बहादुर बुका	कुल्लोडा १५	श्याम
शिवानन्द डिरो	कुल्लोडा १५	शिवानन्द
श्याम कुमारी के. सी.	"	श्याम

प्रस्ताव क्र


- १ सड़क एतरउठनती सखवधमा
- ② निशुल्क धर जग्गा वात लखवधमा
- ३ बाटो परिवर्तन खखवधमा
- ४ विविध

प्रस्ताव न १ माथि हलफल गर्दा सर्व सहमतोवात वात सड़क एतरउठनती गर्त मडने निर्णय गरीयो

प्रस्ताव न २ माथि हलफल गर्दा बाहेरि मेरुको सडकलाई आधार बनायर लेड मगा विचवात) करावनी ल जागत कायम गर्दा कुत विवाह हुने हुन साथ बाटोको आगमा पने जग्गा जमित, धर तहरा पने मरमा पने कुत विवाह नगरी निशुल्क सड़कलाई उपलवध गराइए राप्ती धा धुस खेरचना पने आयमा रुपम जग्गा र धर बाहेरि हटाउन हो ।

प्रस्ताव न ३ माथि हलफल गर्दा प्रविष्टा सौजना शाला वात वपित विनियोजन गर्दै निर्माण कार्य मेरुको रव्यानमा दोहोरी निर्माण कार्य हुने मरुको सो करावको सड़क निर्माण सौजना परिवर्तन गरी तुम्लीखर १६ को लक्ष्मीखर चौक देखी लहलीरा चौक परम लुडलोपि ३०० मिटर वात परिवर्तन गरी निर्माण गारेपिस अगुवीध गर्त निर्णय गरीयो ।

प्रस्ताव न ४ माथि हलफल गर्दा सामाजिक फुलरोमिण वात जाडलाई अहर लम जडी नोपे उपपलाई बुजार लमगे उपपान सड़कले कुनो सहयोग गर्त खुशी प्रकट ७ गर्त सड़क निर्माण कार्यमा ल्यानिम लमशमलेलाई प्रथमगिकता दिन अगुवीध गर्त निर्णय गरीयो ।



लक्ष्मिपुत्र १६	भागीराम चौ	भागीराम चौ
लक्ष्मिपुर	अमित चौधरी	अमित
सुजनेवा १६	रॉन व के सी	रॉन
सुजनेवा १६	जगा चौधरी	जगा
सुजनेवा १६	धनेवाडादिना	धनेवा
कमल १६		
सुजनेवा १६	कमल व.ली	सुजनेवा
सुजनेवा १६	दिपक भद्राई	दिपक
गहरीपुर १६	सखिराज शर्मा	सखिराज
सालीकराम खण्डा-१६- लक्ष्मीपुर		सालीकराम
कैलाश सापकोटा	सखिराज ६२२६८२०२५	
पद्म डी.डी.	जगेंद्र डी.पि.प. उपास	पद्म
गोपबन्धु सापकोटा	तु.मं.पं. १६११ १६	कैलाश
लाल बहादुर डी.डी.	" " १६	कुलाहा
जोधराडा कलेरा	" " १६	महाराज
पद्म वरनेर	" " १६	लक्ष्मीपुर
प्रेम बहादुर कुवर	" "	प्रेम
गीता बस्नेत	" "	बस्नेत
सुशीला डेवकोटा	" "	सुशीला
सावित्री चौधरी	" "	सावित्री
पिमा वली	" "	पिमा
लक्ष्मीमाया डे.लीठ	" "	राम
विद्या पुर्व	" "	विद्या
प्रकृति बस्नेत	" "	प्रकृति
राज कुमारी बुढा	" "	राज
हिमानी बुढा	" "	हिमा
डोरकहाडु डे.सी.	दुलसीपुर १५	दुलसीपुर
दुपलाल बस्नेत	दुलसीपुर - १५	दुलसीपुर
शिवानन्द डिङ्गी	" "	दुलसीपुर
रेड बस्नेत	दुलसीपुर १५	दुलसीपुर
रिकाप्रसाद प्रियाल	बस्नेतपुर १६	रिकाप्रसाद
उत्तकुमार बस्नेत	" १६	उत्तकुमार

लक्ष्मणपुर १६	भागिराम चौ	भागिराम चौ
लक्ष्मणपुर	अमित चौधरी	अमित
सजनेवा १६	रॉन व के सी	रॉन
सजनेवा १६	जगन चौधरी	जगन
सजनेवा १६	धनेश चौधरी	धनेश
कमल १६		
सजनेवा १६	कमल चौधरी	कमल चौधरी
सजनेवा १६	दिपक भट्टाई	दिपक भट्टाई
गङ्गापुर १६	सुरेश शर्मा	सुरेश
सा लीकराम खप्पा-१६- लक्ष्मणपुर		सा लीकराम
कैलाश सापकोटा	इन्द्रका ७२४८२०२९	
पद्म डी. डी.	जगेश डी. वि. डी. डी.	पद्म
गोपबन्धु साठिका	कु. मं. १६	गोपबन्धु
लाल बहादुर डी. डी.	१६	लाल बहादुर
जयशंकर बहादुर	१६	जयशंकर
पद्म बनेर	१६	पद्म
प्रेम बहादुर कुवर	"	प्रेम
गीता बनेर	"	गीता
सुशीला डेवडोरा	"	सुशीला
सावित्री चौधरी	"	सावित्री
पिमा बनी	"	पिमा
लक्ष्मीमाया डी. डी.	"	लक्ष्मी
विष्णु पुन	"	विष्णु
प्रकाश बनेर	"	प्रकाश
राज कुमारी लुका	"	राज
हिमानी लुका	"	हिमा
डोरकहाड डी. डी.	तुलसी १५	डोरकहाड
इपलाल बनेर	तुलसी - १५	इपलाल
शिवाजी डी. डी.	"	शिवाजी
राम बहादुर लुका	तुलसी १५	राम
रिकाशनाथ शिवाजी	बनारसपुर १६	रिकाशनाथ
उता कुमारी बनेर	" १६	उता


प्रस्ताव क्र

- 1) सड़क तट्टर डबनाती खातवधमा
- 2) अजगा दाना खातवधमा
- 3) विविध

प्रस्ताव न 1 माथे हलफल गर्दा सडक लक्ष्मीत बाट सडक निर्माण गर्ने सडक निर्माण गर्दासो

प्रस्ताव न 2 माथे हलफल गर्दा आदिम सडकको सडक लाई आधार बनायड विच माग बाट हरे तर्फ वडावरी जोडना सडकको लामस गर्दा पूर्ण प्वाले अजगा निशुल्क रूपमा फल फल सडकको ह सडक सडक मापण्डु मित्र माथे धर संरचना पूर्ण रूपमा आफैले हराउने हो साथै सडक निर्माण गर्दा अर्थ रूपमा सहयोग गर्ने प्रतिवद्धता व्यक्त गर्ने बाबतमा ।

प्रस्ताव न 3 माथे हलफल गर्दा याव वडा मित्र नगरपालिको मापण्डु ले 90 मिटरको सडक सडककोले यो सडक पावे 95 मिटर को ले सडकको आते उत्तम इले विधो 90 मिटरको वडा वताउदा पावे अजगा र संरचना निशुल्क सडककोले विन बाकेले छ ।



भाष्य निम्न २०६६/१९/०३ रावेका पेला दाड पिक्का तुळोड
उपभाषणशर प्रातिकु वदा ल १५ केठरोमा वा इध्यवा ओ
लेद्यमठा चौधरीके इध्यवाताता विप्याकी वालडवरा ध्यामुलो
अपमोशर दाक्षेण कुसहेमा काहासवार कोठारो सडक लरड उठवती
गरी चौडा बनायन कालीपत्रे गरी मन्ने विद्ययमा इन्फान्त
उरी सर्व लक्षमतीमा सडक विभागा गरी मन्ने विधीय गरीयो

उपलब्धते

क्र.सं.	नाम	संकेत
१	वडा इध्यवा लक्षपमठा चौधरी	कर्मल
२	बाला राम पोडले	मन्ने
३	नयापण प्रताप निराह	मन्ने
४	किशोर कुमार रानडका	मन्ने
५	वधन्त के वी	मन्ने
६	रिमडमा (अवारी)	मन्ने
७	उमेश शेटठ	मन्ने
८	रंगराज शारड	मन्ने
९	विलक पुन	मन्ने
१०	रूपलाल वीरग	मन्ने
११	जितलाल चौधरी	मन्ने
१२	मन्पुर मली	मन्ने
१३	मान मळ विलाल	मन्ने
१४	सुबळपोडले	मन्ने
१५	गंगा वळके	मन्ने
१६	मन्त्रलक्ष्मण बाप	मन्ने
१७	फिरजाल वी	मन्ने
१८	रोशन बाह	मन्ने
१९	सुनिश विनाल	मन्ने
२०	उमर कुमार चिवाले	मन्ने
२१	मन्बन वाडापुर वली	मन्ने
२२	विमल चौधरी	मन्ने
२३	नेव वलले चौधरी	मन्ने
२४	दीनसुता निध	मन्ने

आम्य मिति २०६६/१२/०३ रतिका पिला दाड पिल्ला तुळीर
उपशासनगर पालिका वडा नं १६ तालिमर मा वडा मध्यचा
श्री ग्रुप वहाडुर के सो को अध्यक्षताया विधीरी-वासडवरा
वाशुनी लक्ष्मीर दक्षेण कुडीया कालवार नौठारी लडक
स्तर डडनी गरी कालीपने गरी मुठने दाडवडधमा वेडक
वडी लव लक्ष्मीवाट स्तरक निर्माण कार्य आगाडे वडडि
मुठने निर्माण गरीये

उपस्थिति

वडा अध्यक्ष १६	शुभ वाहाडुर के सो	<i>[Signature]</i>
वडा अध्यक्ष १४	लक्ष्मीया चौधरी	<i>[Signature]</i>
प्र.डी. लक्ष्मी मा.वि.	प्रकाश शकटा	<i>[Signature]</i>
सचिव वडा नं १६	मित्रबाल वि.के.	<i>[Signature]</i>
श्री श्री श्री दीप सेडकल उभा वानिन	डिलभाउकरत	<i>[Signature]</i>
लहलोरा	मि वहाडुर रवी	<i>[Signature]</i>
लहलोरा	डिल कडुवडोरी	<i>[Signature]</i>
लहलोरा	विम व. लक्ष्मी	<i>[Signature]</i>
लक्ष्मीपुल	अर्जुन देवकोटा	<i>[Signature]</i>
"	शक वहाडुर लडका	<i>[Signature]</i>
"	मिम वहाडुर पांगी	<i>[Signature]</i>
लक्ष्मीपुल	जगादीश देवकोटा	<i>[Signature]</i>
लहलोरा	ए/व वहाडुर वल्लभ	<i>[Signature]</i>
लहलोरा	शेरा कसिका	<i>[Signature]</i>
"	हेम वहाडुर वल्लभ	<i>[Signature]</i>
"	गोप चौधरी	<i>[Signature]</i>
सज्जिवा	वल्लभ देवकोटा	<i>[Signature]</i>
"	विजय कुल	<i>[Signature]</i>
लहलोरा	वल्लभ देवकोटा	<i>[Signature]</i>
पुष्पकोटा	कडुवा प्रभाकरवामा	<i>[Signature]</i>
सुपकोटा	महा प्र. यादी	<i>[Signature]</i>
लक्ष्मीपुल	देव वहाडुर केडी	<i>[Signature]</i>
लक्ष्मीपुल	अनुर शक्ती	<i>[Signature]</i>
लक्ष्मीपुल-१६	सविन वी	<i>[Signature]</i>

बाद वाले स्तर कबलती गते मन्ते निर्णय गरीयो —

प्रस्ताव न २ माये हलजल गरी आहेले मेवहेले सडक लाई आधार वतापर दांया वांया दुवे तर्फे पदावरी जागत सडकले कापन गरी कुते पनि विवाह ही सैवा साथे तीकोणे मापदंडा आधारमा सडक वताउवा परे आने जागु जागत के साथे गिम्बुलक सडकलाई हेतु लकिते साथे सडकले संरचना आपले मन्काउत परे मरमा आपले मन्काउत बाबि रुपुछी ही

प्रस्ताव न ३ माये हलजल गरी सडक निर्माण कामा विंचेई स्वतंत्रता आदि मन्कोरमा मुकल मन्त गारेकेतु परे छ ।

प्रस्ताव न ५ माये हलजल गरी थप पडा मित्र सडक निर्माण गरी स्वतंत्रता अनुप्रतिनिधि सेवमा निर्माण कारभलाई अगाडी पढाउा परे साथे जनता सहस्केत मन्कत मा वि के पदाजीके रवौरुधानके मागमा परबल लगामर खेर गइरहेने जागतलाई सडक मा ल्याउनु परे

शासक मिति २०६६/१२/०२ रतिका तिरा टाड पिल्लना तुलसीधर
उपसाहाय्यार पालिका वडा नं १८ विर्षादीमा वडा अध्यक्ष धने
माधव शीलीको अध्यक्षतामा व्याजोप वारी हलको उपलब्धतामा
विर्षादी बापडवडा बासुको लक्ष्मोहर दक्षिण कुरासिमा लक्ष्मण
कोहरी सडक स्तर उठ्हातो गर्दा चौडा बनाएर कालोपत्रे गर्दा
भदौ विद्यमाना हलफल गर्दा सर्व सहमतोमा सर्व सहमतोमा
सडक निर्माता गर्दा भदौ निर्माण गर्दायो

उपलब्धता

- ० वडा अध्यक्ष श्री माधव शीली
- १ गिमा सुनार गिमा सुनार
- २ प्रेम कान्त शर्मा
- ३ सुतिला सुनार सुतिला
- ४ रिबमा सुनार लिलक कामि
- ५ राम कुमार शि क रामकुमारी
- ६ पहडी विपानी वंशी
- ७ पुष्पल कुमारी सुनार इ लकुमारी
- ८ मध्या बापा मैया बापा
- ९ देवकी सुनार देवकी
- १० रिबता लक्ष्मी सीता
- ११ केशव सुनार
- १२ पारिका वीर पारिका
- १३ जगदीश शर्मा

प्रस्ताव

- १ सडक स्तर उठ्हातो लक्ष्मणमा
- २ बाजा टाढा लक्ष्मणमा
- ३ विर्षादी रतातेपाते लक्ष्मणमा
- ४ विविध

प्रस्ताव नं १/शासक हलफल गर्दा सर्व सहमतो

दलपलका विषय हू

- (१) सडक एतएडहली सावधमा
- (२) लिशुक्क अण्डा दान सावधमा
- ३ विविध

प्रस्ताव न १ अगि दलपल गर्दा स्वर्ग सधमती वात सडक एतएडहली गर्दा बाँझ बनाउने गर्दा निर्णय गरीयो

प्रस्ताव न २ अगि दलपल गर्दा आहिले नै कुनो कुरो भएको र यहाँ सडकलाई आकार बनायद विच केन्द्रमा वात कुनै तर्फ बसावनी आशिस कामम इतिहास सडक विस्तार गर्दा पर्ने धार्मिक आशिस सडकलाई लिशुक्क रूपमा छिट - बाह्रहो सावध मादि कोटि गर्ने खरचना पर्ने गर्मा खंयभ घातेलेनै लिशुक्क रूपमा सडकको बाधो दी गरी स्वर्ग सधमती वात निर्णय गरीयो

प्रस्ताव न ३ अगि दलपल गर्दा आहिले साह्र रांग बीजे कुनै उपायलाई बजार सडक लक्ष प्रयोगकर्ताको सडकले कुनो सधमती गर्ने अर्को इताने स्थायी काली वात कुनै रीज तोक नहुनुको साथै एउटै सधमती सडक निर्माणमा अगाडी बढाउनु पर्ने अति निर्णय गरीयो

(Handwritten signature)

आज दिने २०८१/०४/०९ गतेको दिन प्रदेश सरकारको
 सूचना विभाग जनसंख्या, लुम्बिनी प्रदेश, नेपालको
 संचालन हुने ग्राहिक सडक सञ्जाल सुधार कार्यक्रम
 (RCIP) अन्तर्गत नन्तरोल्हती हुने दाङ जिल्लामा
 विजौरी - कास डवरा - जमुनी - लहकिया - पालिक कुसीमा -
 कुञ्जपा - कोसेदी (Ch: ०६४००-६६ 15+240) सडक
 नन्तरोल्हती गर्दा प्रकाशते ० मरिगत जग्गा हातमा
 वाट सहमती लिने नुं. ड. न. न. प. वडा नं. १४
 का वडा अध्यक्ष श्री लक्ष्मण चौधरी जसको
 अध्यक्षतामा र निजानुहाको उपस्थितिमा यस
 वडाका मेच वही उपस्थितको निर्णय गरियो।

उपस्थित:

- १. श्री लक्ष्मण चौधरी - अध्यक्ष - नुं. ड. न. न. प. वडा नं. १४
- २. श्री अमृत खडक - वडा सदस्य - " " "
- ३. श्री शिता कुमारी तामाङ - वडा सदस्य
- ४. श्री प्रगल्भ डेमनडोरा - वडा सदस्य
- ५. श्री विक्रम विक्रम - वडा सदस्य
- ६. श्री जिवन पुन - वडा सदस्य
- ७. श्री तैलाराम पुडासैनी - वडा सदस्य
- ८. श्री मनिराम चौधरी - वडा सदस्य
- ९. श्री भुमज वस्त्र चौधरी
- १०. श्री इतर कुमार चौधरी
- ११. श्री चन्द्रवि चौधरी
- १२. श्री संजाल चौधरी
- १३. श्री जे. ए. चौधरी
- १४. श्री जे. ए. नेपाली
- १५. श्री गिता चौधरी
- १६. श्री सोमराज चौधरी
- १७. श्री रामजी चौधरी
- १८. श्री लोकेन्द्र खडक
- १९. श्री गिता वली
- २०. श्री देवा चौधरी
- २१. श्री सुकु चौधरी
- २२. श्री विमल खडक

श्री कमल प्रसाद पांडेय	22	श्री. कालि राज न्यायपात्रे	
श्री. हरादिवि पांडेय	24	श्री. लली गौरी	
श्री. सुकलाल गौरी	25	श्री. अमर गौरी	
श्री. पद्म चन्द गौरी	26	श्री. माधव प्रसाद गौरी	
श्री. लीला देवि विष्ट	27	श्री. ज्ञानि लाल गौरी	
श्री. लुण्ठाल कुडाथोकी	28	श्री. मीन राज कुली	
श्री. दुष्का बन के. शि. (दौता)	29	श्री. टंक चन्द गौरी	
श्री. कालि राज न्यायपात्रे	30	श्री. जीव चन्द गौरी	
श्री. लली गौरी	31	श्री. मीना कुकुड़	
श्री. अमर गौरी	32	श्री. बेला गौरी	
श्री. माधव प्रसाद गौरी	33	श्री. सरस्वती गौरी	
श्री. ज्ञानि लाल गौरी	34	श्री. चन्द कला तहरा	
श्री. मीन राज कुली	35	श्री. नैलाठा	
श्री. टंक चन्द गौरी	36	श्री. पुस्कर राज कुडाथोकी	
श्री. जीव चन्द गौरी	37	श्री. रेखा कुडाथोकी	
श्री. मीना कुकुड़	38	श्री. मित्र लाल कुडाथोकी	
श्री. बेला गौरी	39	श्री. मित्र लाल गौरी	
श्री. सरस्वती गौरी	40	श्री. खडकु गौरी	
श्री. चन्द कला तहरा	41	श्री. मित्र लाल कुडाथोकी	
श्री. नैलाठा	42	श्री. वार्ता राज रेग्मी	(श्रीमती)
श्री. पुस्कर राज कुडाथोकी	43	श्री. वैदे प्रसाद दिवस	
श्री. रेखा कुडाथोकी	44	श्री. उत्तम कुमाल रेग्मी	
श्री. मित्र लाल कुडाथोकी	45	श्री. टिकाराम कुडाथोकी	(श्रीमती देवा)
श्री. मित्र लाल गौरी	46	श्री. अति राम कोट्य	
श्री. खडकु गौरी	47	श्री. साधा डांगी	
श्री. मित्र लाल कुडाथोकी	48	श्री. पवित्रा कुत्री	
श्री. वार्ता राज रेग्मी	49	श्री. लक्ष्मी डांगी	
श्री. वैदे प्रसाद दिवस	50	श्री. मीना देवा	
श्री. उत्तम कुमाल रेग्मी	51		
श्री. टिकाराम कुडाथोकी	52		
श्री. अति राम कोट्य	53		
श्री. साधा डांगी	54		
श्री. पवित्रा कुत्री	55		
श्री. लक्ष्मी डांगी	56		
श्री. मीना देवा	57		

- 28 होतारे तले
- 29 मानसीक रवडका
- 30 दुर्गा देवि खोपणे
- कुलवाहादुर 31 कुल वाहादुर रवडका
- दोम कडके 32 होम वा काकी
- 33 परकर रण पुढाथोक
- 34 धीत. सु. सु. सु.
- विशाल 35 विशाल रणुले
- सागर 36 सागर रणुले
- विवाहादुर 37 विवाहादुर वाढा
- 38 लक वाहादुर गरी
- 39 वील वा रवनी
- 40 दिनेश कुमा (पंडेल)
- 41 अम वडपु गिरी
- 42 अंबिका देहित
- 43 धरम - चौधरी
- 44 जमल - चौधरी
- 45 जिनू - चौधरी
- 46 उरतोष - चौधरी
- 47 बलदु - चौधरी
- 48 विरजीराम चौधरी
- 49 दिलाल - चौधरी
- 50 विनिड - चौधरी
- 51 प्रेम बहादुर - चौधरी
- 52 राज - चौधरी
- 53 वारध चौधरी
- 54 रमेश चौधरी
- 55 शानु वाड
- 56 सुशिन चौधरी
- 57 पवन (अधिकारी)
- 58 चिरंजीव ठामा
- 59 उकुलीराम वाड
- 60 युग चौधरी
- 61 राज कुमाड - चौधरी

विवाहादुर गिरी
पंडेल

अंबिका - चौधरी

Ramesh

20

93	54	विठ्ठल राम चौधरी	
अनंता	55	अनंता चौधरी	
जालुभाई	56	बाबुबाबू चौधरी	
सुमि	57	सुमिलाल चौधरी	
अंकुलाल	58	मंडल चौधरी	
विष्णु	59	जिबराज चौधरी	
गातम	60	गौतम चौधरी	
दीपक	61	जिबराज चौधरी	
रामबाबू	9001	रामकुमार भण्डारी	
बालाबाबू	909	बालाराम पौडेल	
	912	सुधा कुमारी वि.सी	उपाध्य
	903	विश्वबाहादुर शपा	
	918	मदन बली	
	904	रामकुमारी गुढा	
श्रीधर	906	हरिबाहादुर मि.सी	
	906	केशोराम पौडेल	गुरु
	907	जिवन झाडा	
	908	रोमान झाडा	
	990	अशोक आर्य	
	991	सगु गौतम	
	992	उमेश श्रेष्ठ	
	993	दान बाहादुर चौधरी	
	994	मान बाहादुर चौधरी	
	995	अनिल चौधरी	
	996	विश्वेश्वर बाहादुर	
	996	सुन्दर बाहादुर मि.सी	
	997	मानिकम चौधरी	
	998	खिमा चौधरी	
	999	तिलक बाहादुर झाडा	
	999	सुधा कुमारी गुढा	
	999	सुवर्णा बास्पा	
	998	गणेश बास्पा	
	998	जिता कुमारी वली	
	998	प्रेम बाहादुर झाडा	
	998	जिता देवकारा	

कुलमाटि	१२५	कुलमाटि न्येदाथी
चौपडा	१२०	चौपडा (गिरी)
पञ्चा	१२१	पञ्चा (गिरी)
पञ्चा	१२२	पञ्चा न्येदाथी
पञ्चा	१२३	पञ्चा न्येदाथी
पञ्चा	१२४	पञ्चा न्येदाथी
पञ्चा	१२५	पञ्चा न्येदाथी
पञ्चा	१२६	पञ्चा न्येदाथी
पञ्चा	१२७	पञ्चा न्येदाथी
पञ्चा	१२८	पञ्चा न्येदाथी
पञ्चा	१२९	पञ्चा न्येदाथी
पञ्चा	१३०	पञ्चा न्येदाथी
पञ्चा	१३१	पञ्चा न्येदाथी
पञ्चा	१३२	पञ्चा न्येदाथी
पञ्चा	१३३	पञ्चा न्येदाथी
पञ्चा	१३४	पञ्चा न्येदाथी
पञ्चा	१३५	पञ्चा न्येदाथी
पञ्चा	१३६	पञ्चा न्येदाथी
पञ्चा	१३७	पञ्चा न्येदाथी
पञ्चा	१३८	पञ्चा न्येदाथी
पञ्चा	१३९	पञ्चा न्येदाथी
पञ्चा	१४०	पञ्चा न्येदाथी
पञ्चा	१४१	पञ्चा न्येदाथी
पञ्चा	१४२	पञ्चा न्येदाथी
पञ्चा	१४३	पञ्चा न्येदाथी
पञ्चा	१४४	पञ्चा न्येदाथी
पञ्चा	१४५	पञ्चा न्येदाथी
पञ्चा	१४६	पञ्चा न्येदाथी
पञ्चा	१४७	पञ्चा न्येदाथी
पञ्चा	१४८	पञ्चा न्येदाथी
पञ्चा	१४९	पञ्चा न्येदाथी
पञ्चा	१५०	पञ्चा न्येदाथी
पञ्चा	१५१	पञ्चा न्येदाथी
पञ्चा	१५२	पञ्चा न्येदाथी

निष्कर्ष :

१. प्रदेश सरकार, भौतिक पूर्वाधार विकास मन्त्रालय, धुम्बिनी प्रदेश, नेपाल अन्तर्गत ग्राहिक सडक सञ्जाल संस्था (आयोजना (RUP)) द्वारा स्तरोन्नती हुने विजौरी - कालडवरा - जमुनी - लक्ष्मिपुर - दक्षिण बुरसिया - कुजगा - कोषी (Ch: 0+000 देखि 15+240) सडक सञ्जाल प्रोजेक्ट सडक प्रभावित जग्गाधारीहरूले निम्नलिखित-सम्बन्धित रूपमा जग्गा दान दिनु सन्देशित जग्गा दान सन्दर्भ पत्रमा इस्ताइए गर्ने सबै सहमत हुने निर्णय गरियो।

DATE.....

२. स्वीडिश जग्गादल सहमतीपत्रमा तेस्रो पक्ष
(साक्षीको रूपमा कसै हस्ताक्षर गर्ने यसै वडाका सामाजिक
अभिलेख तथा समाजसेवी ~~का~~ श्री गेहेन्द्र
स्वनाल ज्यूलाई मनोनित गरिएको व्यहोरा सबै
सहमतीले निर्णय गरियो।

३. यस परिपोजना अन्तर्गत सेडिज कार्य योजना
(CrAP) को लागि खाखापालन र वेमोलेरी
गर्कारी खेती कागज गर्ने निर्णय गरियो।

Annex 3: Details of Transect Walk and Participants' List



Transect walk

- १ सडक आयोजनाको नाम: लिप्यौरी वास्तुद्वारा ज्वागुली बह्रगीश्वर दक्षिणपुरदिया
- २ जिल्ला: दाङ काण्णवार-कौठारी सडक
- ३ गाउँ/नगरपालिका: तुन्सीश्वर उप-महानगर पालिका
- ४ Transect walk गरेको मिति: २०६६/१०/१
- ५ Transect walk मा संलग्न भएका व्यक्तिहरूको जम्मा संख्या:

- आदीवासी/जनजाती:
- अमकतहरू:
- घर/संरचना प्रभावित हुने घरधुरी:
- महिला:

६ प्रमुख सहभागीहरूको नाम तथा पद:

- आयोजना कार्यालयको तर्फबाट:

- १ नामपेन डोर्जे
- २ चापु राम झायन्तारी
- ३
- ४

- गाउँ/नगरपालिकाको तर्फबाट:

- १ धनश्याम पाण्डे
- २ सोमकान्त मझुई
- ३
- ४

७ सहभागीहरूबाट उठाइएको मुख्य-मुख्य विषय (Issues) र सुझावहरू (Suggestions)

- # स्थानीय जनताहरूको स्वार्थको कपडा १० मीटर सडकको लागि निश्चिन्त व्यगा दात जहाँ प्रतिवृत्ता उर्वरको खातको उमार्डिएको
- # सडक प्रभावितलाई क्षीणकारगुलकु तापेनस र्खालन जाकोदिए बाप्री हुने थियो
- # सडक नापने बाप्री र्खाल वनाउनु पर्ने ।
- # स्वार्थको खातको उपयोग जाकोदिए बाप्री हुने थियो
- # सडक सडक सुनिश्चितता होस र तीकोदिकी स्वार्थगर्ने निर्गण लम्पण होस



९. Transect walk बाट प्राप्त मुख्य-मुख्य विषयहरू (out comes) को सारांश ।

- # धौ सडक सामरिक महत्वको बाटो गाड्नाई माएर सँग जोडी गाउमा उपपानित कृषि उपजनाई खोजने माएर सग्न लोग कृषि कृषि हतको जिवन स्तर उकाला महत्वपूर्ण हुत ।


१०. Transect walk र स्थानिय संग गरिएको कन्सलटेसन/छलफलका प्रमुख विषयहरूको संक्षिप्त विवरण ।


- # सडक बढने क्रमले स्थानिय जनता हर्षित गर्छौ
- # जग्गा दातनाई लिखत र गाँगेखनु दुबै प्रातेवहुता प्राप्त भएकी
- # जनताको सामुहिक सहभागिता र स्थानिय सरकारको प्रयास सहयोग रहेको

११. सामाजिक विशेषज्ञ (Social Expert) को सुभावहरू ।

- १
- २
- ३

माथी उल्लेखित विषयहरूलाई सम्बोधन गरीए पछि मात्र सडकको Alignment लाई अन्तिम रुप दिइने छ ।


 गाँउ/नगरपालीकाको प्रतिनिधि
 नाम: यतउपाग पाण्डे
 पद: नगर प्रमुख
 हस्ताक्षर:

आयोजनाको प्रतिनिधि
 नाम: रामदेव शर्मा
 पद: Resp प्रतिनिधि
 हस्ताक्षर: 



Transect walk

१. सडक आयोजनाको नाम: लिजोरी वास्तुवरा जोगुली लक्ष्मीश्वर दलिनपुरदिया
२. जिल्ला: दाङ काण्जवार-कोठारी सडक
३. गाउँ/नगरपालिका: पुत्रशीश्वर उप-महानगर पालिका
४. Transect walk गरेको मिति: २०६६/१०/१
५. Transect walk मा संलग्न भएका व्यक्तिहरूको जम्मा मूल्या:

- आदीवासी/जनजाती:
- असमस्तहरू:
- घर/संरचना प्रभावित हुने घरधुरी:
- महिला:

६. प्रमुख सहभागीहरूको नाम तथा पद:

- आयोजना कार्यालयको तर्फबाट:

१. नामपेन डोल्डा
२. चाकु वाम डोल्डा
- ३.
- ४.

- गाउँ/नगरपालिकाको तर्फबाट:

१. धनश्याम पाण्डे
२. ज्योत्सना मसुराई
- ३.
- ४.

धनश्याम पाण्डे
प्रमुख

७. सहभागीहरूबाट उठाइएको मुख्य-मुख्य विषय (Issues) र सुझावहरू (Suggestions)

- # स्थानीय जनताहरूको रूपरेखा कतमा १० मीटर सडकको लागि निश्चित योजना दात उक्त प्रतिवृत्ता उक्तको जानकारी गराइएको
- # सडक प्रभावितलाई क्षीणगणमुक्तता तालिम संचालन गरी बाधो हुने विषय
- # सडक लाग्ने बाधो सँग कताउनु पर्ने ।
- # स्वामित्व जानकारी उपमाता गरी बाधो हुने विषय
- # सडक पढ्ने सुनिश्चितता होय र तीकोस्की सगमगानी निर्माण सम्पन्न होय



९. Transect walk बाट प्राप्त मुख्य-मुख्य विषयहरु (out comes) को सारांश।

धौ सडक सामरिक महत्त्वको बाहेक गाछनाई माहुर सँग जोडी गाउगा उपजाते कृषि उपजनाई साधने माहुर लाग्न लागे कृषि कृषि हतको जिवन स्तर उकाला महत्त्वपूर्ण हुने।


१०. Transect walk र स्थानिय सँग गरिएको कन्सलटेसन/छलफलका प्रमुख विषयहरुको संक्षिप्त विवरण।


- # सडक कटने कुराले स्थानिय जनता हार्छत गर्छो
- # जग्गा पातनाई लिखत र मागेखनु हुने प्रतिवद्धता प्राप्त गर्छो
- # जनताको स्तरेम स्तरेमणोता र स्थानिय सरकारको प्रगत र सहयोग दिने


११. सामाजिक विशेषज्ञ (Social Expert) को सुझावहरु।

- १
- २
- ३

माथी उल्लेखित विषयहरुलाई सम्बोधन गरिए पछि मात्र सडकको Alignment लाई अन्तिम रुप दिइने छ।


 नाम: धनश्याम पाण्डे
 पद: नगर प्रमुख
 हस्ताक्षर:

आयोजनाको प्रतिनिधि
 नाम: रामदेव जोशी
 पद: Resp प्रतिनिधि
 हस्ताक्षर: 



Transect walk

- १. सडक आयोजनाको नाम: विर्जोरी वाखडववा ज्यामुली लुम्बिनी दक्षिण कुरहिया
- २. जिल्ला: दाङ
- ३. गाउँ/नगरपालिका: तुलसीपुर उप-महानगरपालिका वडा नं १६
- ४. Transect walk गरेको मिति: २०६६/१२/०४
- ५. Transect walk मा संलग्न भएका व्यक्तिहरूको जम्मा संख्या:

- आदीवासी/जनजाती:
- असक्तहरू:
- घर/संरचना प्रभावित हुने घरधुरी:
- महिला:


६. प्रमुख सहभागीहरूको नाम तथा पद:

- आयोजना कार्यालयको तर्फबाट:
 - १. वामदेव श्रेष्ठ
 - २. सागर श्रेष्ठ
 - ३. वापु राम श्रेष्ठ
 - ४.

- गाउँ/नगरपालिकाको तर्फबाट:
 - १. मधु पाहाडुर ले स्त्री वडा अध्यक्ष
 - २. मित्रता वि.के. वडा सचिव
 - ३.
 - ४.

७. सहभागीहरूबाट उठाइएको मुख्य-मुख्य विषय (Issues) र सुझावहरू (Suggestions):

- # सडक निर्माणको लागि आवश्यक पर्ने पक्का निशुल्क दान-दिलोको लागि हामी सबै जुटा तयार हो सकेको थियो किनभने संरचना परिष्कार हामी आफैले निशुल्क हराउने हो।
- # सडक निर्माणमा स्थानीय जनताको उपयोग गरेर बाँचे हुने गरी
- # सडक छिटै बढ्ने सुनिश्चितता होल र तीस्रोको मापदण्डको आधारमा तीस्रोको सञ्चालन निर्माण सम्पन्न होल



९. Transect walk बाट प्राप्त मुख्य-मुख्य विषयहरू (out comes) को सारांश ।

- # सडक आर्षिर्षिठ-सागाविठ र अणजीविकी हिवावल प्रतिपत्तय रहेकी
- # सडक निर्गोठले स्थानोपेकी धीवलस्त्रमा वृष्टि हुने
- # सडक निर्गोठको नममा स्थानोप तहर स्थानोप वायिठको ठो सधैठा रहेते प्रतिवहृता अदिर मएकी

१०. Transect walk र स्थानिय संग गरिएको कन्सलटेसन/छलफलका प्रमुख विषयहरूको संक्षिप्त विवरण ।

- # सडक स्त्रउठती हुने ठुराले स्थानोप अठता अर्षित मएकी
- # अणगा दाल दिहने लागि लिखित र भौवपीठ प्रतिवहृता प्राप्त मएकी
- # स्थानोप स्त्रउठती पर्याप्त सधैठा रहेते प्रतिवहृता प्राप्त मएकी


११. सामाजिक विशेषज्ञ (Social Expert) को सुझावहरू ।

- १
- २
- ३

माथी उल्लेखित विषयहरूलाई सम्बोधन गरिए पछि मात्र सडकको Alignment लाई अन्तिम रूप दिइने छ ।

गाउँ/नगरपालीकाको प्रतिनिधि
 नाम: भुप बहादुर के सी
 पद: वडा अध्यक्ष
 हस्ताक्षर: भुप बहादुर के.सी.

आयोजनाको प्रतिनिधि
 नाम: वासुदेव ओझा
 पद: RCIP प्रतिनीधि
 हस्ताक्षर: [Signature]



९. Transect walk बाट प्राप्त मुख्य-मुख्य विषयहरू (out comes) को सारांश ।

- # यो सडक सामरिक महत्वको रहे गाउलाई स्तर संग जोडी गाउगा उत्पादीत कोष उपखलाई खोल्ने गरि लम्ग लगे कृषक हुन्ने पिपत लत्र समेत महत्व हुने ।
- # जनप्रतिनिधि र स्थानीय जासिबाकाट पर्याप्त सहयोग प्राप्त भएको
- # सडक निर्माणमा स्थानीय तहले ठो कपमा सहयोग गर्ने प्रतिवद्धता व्यक्त गर्ने

१०. Transect walk र स्थानीय संग गरिएको कन्सलटेसन/छलफलका प्रमुख विषयहरूको संक्षिप्त विवरण ।

- # सडकलाई खण्डा दिने विषयमा स्थानीय जनता तत्पर रहेको
- # सडक निर्माणको कार्यमा जनप्रतिनिधि हुन र जनता तत्पर रहे प्रतिवद्धता प्राप्त भएको
- # लेचर्ड खनपाती लागू भएमा

११. सामाजिक विशेषज्ञ (Social Expert) को सुझावहरू ।

१
२
३

माथी उल्लेखित विषयहरूलाई सम्बोधन गरिए पछि मात्र सडकको Alignment लाई अन्तिम रुप दिइने छ ।

गाउँ/नगरपालीकाको प्रतिनिधि
नाम: लक्ष्मण चौधरी
पद: वडा अध्यक्ष
हस्ताक्षर:

लक्ष्मण चौधरी
वडा अध्यक्ष

आयोजनाको प्रतिनिधि
नाम: वासुदेव श्रेष्ठ
पद: RUP प्रतिनिधि
हस्ताक्षर:



९. Transect walk बाट प्राप्त मुख्य-मुख्य विषयहरू (out comes) को सारांश ।

- # यो सडक सामरिक महत्वको बाहेक गाउँलाई सहर सँग जोडी गाउँगाउँमा सुलभताको साथ उपखण्ड बाहिर सहर लग्नको कृषकहरूको विषयमा तत्पर र समेत महत्वपूर्ण हुने ।
- # जनप्रतिनिधि र स्थानीय वासिन्दाबाट पर्याप्त सहयोग प्राप्त भएको
- # सडक निर्माणमा स्थानीय तहले ठोकापमा सहयोग गर्ने प्रतिवद्धता व्यक्त गर्नु

१०. Transect walk र स्थानीय सँग गरिएको कन्सलटेसन/छलफलका प्रमुख विषयहरूको संक्षिप्त विवरण ।

- # सडकलाई अगाडि विषयमा स्थानीय जनता तत्पर रहेको
- # सडक निर्माणको कार्यमा जनप्रतिनिधि हुन र जनता तत्पर रहेको प्रतिवद्धता प्राप्त भएको
- # लेचर्ड खनिपाती लागू भइसकेको

११. सामाजिक विशेषज्ञ (Social Expert) को सुझावहरू ।

- १
- २
- ३

माथी उल्लेखित विषयहरूलाई सम्बोधन गरीए पछि मात्र सडकको Alignment लाई अन्तिम रूप दिइने छ ।

गाउँ/नगरपालीकाको प्रतिनिधि
नाम: लक्ष्मण चौधरी
पद: वडा अध्यक्ष
हस्ताक्षर:

लक्ष्मण चौधरी
वडा अध्यक्ष

आयोजनाको प्रतिनिधि
नाम: रामदेव श्रेष्ठ
पद: RCP प्रतिनिधि
हस्ताक्षर:

Annex 4: Copies of Land Donation MoUs between Project and Owner

नेपाल सरकार, सधिय मामिला तथा सामान्य प्रशासन मन्त्रालय, स्थानिय पूर्वाधार विभाग / प्रदेश सरकार, भौतिक पूर्वाधार विकास मन्त्रालय, सुदूरपश्चिम प्रदेश, ग्रामिण सडक सञ्चालन सुधार आयोजना (व्यवस्थापन) अन्तर्गत दाङ जिल्लाको विजौरी-बासुढेबारा - जामुनी - सधिसपुर- सधिय खुरीहवा -कान्जवार -कोठारी सडक (Ch: 0+000 - 15+280) स्तरान्तीका लागि सडकको दुवै तर्फमा पर्ने म वा हामी तर्फालका जग्गा धनिहरूले विद्यमान सडकमा प्रयोग भएको र प्राविधिक डिजाइन अनुसार सप आवश्यक पर्ने जग्गा यस सडक तथा नेपाल सरकारको नाममा निशुल्क रूपमा स्वीकृत दान दिन मञ्जुर छै। साथै निम्नानुसार को जग्गा दान दिन हामि माथि सामुहिक वा व्यक्तिगत कुनै पनि प्रकारको दवाव र करकाप नभएको र आफ्नो राजी खुशीले सडक स्तरान्तीका लागि निशुल्क स्वीकृत रूपमा जग्गा दान दिन ताल उल्लेखित साक्षीको रोहवरमा सही छाप गरी दिएका छौ।

S.N. (क्र.सं.)	DISTRI CT (जिल्ला)	VDC (गाविसं.)	WARD NO (वार्ड नं.)	PARCEL NO (फ्लान नं.)	Land Area Occupied in Existing road (sq m) (जान सडकले आगच्छेको क्षेत्रको मि.मा)	Additional Area required (sqm) (सडक निम्तीको माथि सप मि.मा)	Sheet No. (सिट नं.)	GRID-S	जग्गा क्षेत्रको जग्गा क्षेत्रको नाम	हस्ताक्षर	सहीछाप (सही)	सहीछाप (सही)	Remark ks (सहीचपना)
15	दाङ	दाङ देउखुरी मानपुर	2	440	131.4241348	27.00151251	2 ka	555502010	नेपाल सरकार, सडक				
16	दाङ	दाङ देउखुरी मानपुर	2	440	1.231630298	1416.885859	2 ka	555502010	नेपाल सरकार, सडक				
17	दाङ	दाङ देउखुरी मानपुर	2	440	95.43406563	6.388948437	2 ka	555502010	नेपाल सरकार, सडक				
18	दाङ	दाङ देउखुरी मानपुर	2	440	76.02972738	70.38663853	2 ka	555502010	नेपाल सरकार, सडक				
19	दाङ	दाङ देउखुरी मानपुर	2	440	69.92903072	17.37358387	2 ka	555502010	नेपाल सरकार, सडक				
20	दाङ	दाङ देउखुरी मानपुर	2	440	58.39184873	34.95071913	2 ka	555502010	नेपाल सरकार, सडक				
21	दाङ	दाङ देउखुरी मानपुर	2	440	22.86442867	35.31063662	2 ka	555502010	नेपाल सरकार, सडक				
22	दाङ	दाङ देउखुरी मानपुर	2	440	70.5712093	6.035525009	2 ka	555502010	नेपाल सरकार, सडक				
23	दाङ	दाङ देउखुरी मानपुर	2	440	16.38554955	12.45381636	2 ka	555502010	नेपाल सरकार, सडक				
24	दाङ	दाङ देउखुरी मानपुर	2	440	163.0312359	34.44106276	2 ka	555502010	नेपाल सरकार, सडक				
25	दाङ	दाङ देउखुरी मानपुर	2	440	92.06808844	25.22696653	2 ka	555502010	नेपाल सरकार, सडक				
26	दाङ	दाङ देउखुरी मानपुर	2	440	15.53369126	22.76337359	2 ka	555502010	नेपाल सरकार, सडक				
27	दाङ	दाङ देउखुरी मानपुर	2	440	51.91122568	62.81536841	2 ka	555502010	नेपाल सरकार, सडक				
28	दाङ	दाङ देउखुरी मानपुर	2	440	64.49316971	73.10389963	2 ka	555502010	नेपाल सरकार, सडक				
29	दाङ	दाङ देउखुरी मानपुर	2	440	1299.743992	54.13723695	2 ka	555502010	नेपाल सरकार, सडक				

पुस जसगा जान सम्झौता पत्रमा सभ्यद्वार जग्गाधनी
को दुवै अक्षर बिना स्कोड्ड र पारदर्शी रूपमा केरो
प्रत्येकीमा इस्लाम र सडक सभ्यद्वारको अक्षरको प्रमाणको
स.ग.द्वारा
गोदुन्द बुवालाई जग्गा (नेको पक्ष)
आइएछु
द्वारा गेटे विज्ञापन सेवा, वडा नं. १९

नेपाल सरकार, सधिय मामिला तथा सामान्य प्रशासन मन्त्रालय, स्थानिय पूर्वाधार विभाग / प्रदेश सरकार, भौतिक पूर्वाधार विकास मन्त्रालय, सुदूरपश्चिम प्रदेश, ग्रामिण सडक सञ्चालन सुधार आयोजना (व्यवस्थापन) अन्तर्गत दाङ जिल्लाको विजौरी-बासुढेबारा - जामुनी - सधिसपुर- सधिय खुरीहवा -कान्जवार -कोठारी सडक (Ch: 0+000 - 15+280) स्तरान्तीका लागि सडकको दुवै तर्फमा पर्ने म वा हामी तर्फालका जग्गा धनिहरूले विद्यमान सडकमा प्रयोग भएको र प्राविधिक डिजाइन अनुसार सप आवश्यक पर्ने जग्गा यस सडक तथा नेपाल सरकारको नाममा निशुल्क रूपमा स्वीकृत दान दिन मञ्जुर छै। साथै निम्नानुसार को जग्गा दान दिन हामि माथि सामुहिक वा व्यक्तिगत कुनै पनि प्रकारको दवाव र करकाप नभएको र आफ्नो राजी खुशीले सडक स्तरान्तीका लागि निशुल्क स्वीकृत रूपमा जग्गा दान दिन ताल उल्लेखित साक्षीको रोहवरमा सही छाप गरी दिएका छौ।

स.ग.द्वारा
गोदुन्द बुवालाई जग्गा (नेको पक्ष)
आइएछु
द्वारा गेटे विज्ञापन सेवा, वडा नं. १९



S.N. (क्र.सं.)	DISTRI CT (जिल्ला)	VDC (गाविसं.)	WARD NO (वार्ड नं.)	Land Area Occupied in Existing road (sq m) (जम जग्गको क्षेत्रफल)	Additional Area required(sq.m) (सडक निर्माणको लागि बस आवश्यक पर्ने क्षेत्र क्षेत्रफल)	Sheet No. (सिट नं.)	GRID-S	जम्मा क्षेत्रफल	जम्मा सडकको नाम	जम्मा सडकको नाम /सडकको नाम	हस्ताक्षर	सहचिह्न (संकेत)	सहचिह्न (संकेत)	Remarks (टिप्पणी)
44	दाङ	देउखुरी मानपुर	2	1071	0.98563335	24.72263908	2 ka	555502010	1-1-9.5	शिला शर्मा	मुक्ति प्रसाद			
45	दाङ	देउखुरी मानपुर	2	1103		65.85376939	2 ka	555502010	1-11-2,	शिला देवी खत्री	राम बहादुर खत्री			
46	दाङ	देउखुरी मानपुर	2	1450	10.90137534	12.47043336	2 ka	555502010	846.57	भुदुवा चौधरी	पतिराम चौधरी			
47	दाङ	देउखुरी मानपुर	2	1604	360.4206971	203.8762236	2 ka	555502010	1616.99	नारायणी रौतम	शशोक कुमार रौतम			
48	दाङ	देउखुरी मानपुर	2	1705		7.632946238	2 ka	555502010	338.63	सांगता गिरी	बल बहादुर थापा			
49	दाङ	देउखुरी मानपुर	2	1713		17.03858558	2 ka	555502010	338.63	धन कुमारी बस्नेत दि.सी	इन्द्र बहादुर बस्नेत			
50	दाङ	देउखुरी मानपुर	2	30023	25.64751739	11.318225916	2 ka	555502010		रेकड फेला परेन				
51	दाङ	देउखुरी मानपुर	2	30023	80.19363629	31.57852466	2 ka	555502010		रेकड फेला परेन				
52	दाङ	देउखुरी मानपुर	2	30023	30.75457724	23.27150756	2 ka	555502010		रेकड फेला परेन				
53	दाङ	देउखुरी मानपुर	3	607	1.268783991	27.00151251	3 kha	555503020		रेकड फेला परेन				



महज्जगा हाल दाङको पत्रमा सम्बन्धित जग्गा एनर्जि डी
काय विना स्पेसिडि र पारखी डज्जु मेरो उपस्थितिमा हस्ताक्षर
र हस्ताक्षर गरी लोड छुट्टारा प्रमाणित गर्नु।

गोविन्द कुमा एनी गंगा (नेमोपडा/साकी)
आइएफ
एनके टाटा विकास कर्मा, वडा नं. १९

नेपाल सरकार, संघिय मामिला तथा सामान्य प्रशासन मन्त्रालय, स्थानिय पूर्वाधार विभाग / प्रदेश सरकार, भौतिक पूर्वाधार विकास मन्त्रालय, लुम्बिनी प्रदेश, प्राप्तिपत्र सडक सञ्चाल सुधार आयोजना (खुम्सु/अर्न्तगत दाङ्ग जिल्लाको विजौरी-बागडबरा - जगुनी - लक्ष्मपुर- वसिष्ण कुशिया -कान्चनबारा -कोठारी सडक (Ch: 0+000 - 15+280) स्तरोन्तीका लागि सडकको दुई तर्फमा पर्ने म वा हामी तपशिलका जग्गा धनिहरूले विद्यमान सडकमा प्रयोग भएको र प्राविधिक डिजाइन अनुसार थप आवश्यक पर्ने जग्गा यस सडक तथा नेपाल सरकारको नाममा निम्नल्लेखित रूपमा स्वीच्छक दान दिन मञ्जुर छौ । साथै निम्नानुसार को जग्गा दान दिन हामि माथि सामुहिक वा व्यक्तिगत कुनै पनि प्रकारको दबाव र करकाय नभएको र आफ्नो राखी कुसीले सडक स्तरोन्तीको लागि निम्नलेखित स्वीच्छक रूपमा जग्गा दान दिन तल उल्लेखित साक्षीको रोहरमा सही छाप गरि दिएका छौ ।

S.N. (क्र.सं.)	DISTRI CT (जिल्ला)	WARD NO (वार्ड नं.)	PARCEL NO (कित्ता नं.)	Land Area Occupied in Existing road (sq m) (हाल सडकको अगाडको क्षेत्रमा मि.चा.)	Additional Area required(sq.m) (सडक निर्माणको लागि थप आवश्यक पर्ने क्षेत्रको वर्ग मि.मा)	Sheet No. (फिट नं.)	GRID-S	जग्गा क्षेत्रफल	जग्गा धनिको नाम	जग्गा धनिको बाटु/शितिको नाम	हस्ताक्षर	सहीछाप (सं.चा)	सहीछाप (सं.चा)	Remarks (सं.फि.च.मा)
95	दाङ्ग	दाङ्ग देउखुरी मानपुर	4	222	106.5318252	82.51575198	4 ka	555504010	शंर बहादुर डाँगी	चन्द्रसाल डाँगी	शंर बहादुर			
96	दाङ्ग	दाङ्ग देउखुरी मानपुर	4	254	17.53089604	32.72449019	4 ka	555504010	प्रति, कुसो, नेपाल सरकार					
97	दाङ्ग	दाङ्ग देउखुरी मानपुर	4	254	9.432337198	22.3481073	4 ka	555504010	प्रति, कुसो, नेपाल सरकार					
98	दाङ्ग	दाङ्ग देउखुरी मानपुर	4	254	11.4642199	38.30879456	4 ka	555504010	प्रति, कुसो, नेपाल सरकार					
99	दाङ्ग	दाङ्ग देउखुरी मानपुर	4	254	96.09091558	84.20927631	4 ka	555504010	प्रति, कुसो, नेपाल सरकार					
100	दाङ्ग	दाङ्ग देउखुरी मानपुर	4	254	114.3785476	6.511171317	4 ka	555504010	प्रति, कुसो, नेपाल सरकार					
101	दाङ्ग	दाङ्ग देउखुरी मानपुर	4	338	53.22660182	24.42253549	4 ka	555504010	प्रति, कुसो, नेपाल सरकार					
102	दाङ्ग	दाङ्ग देउखुरी मानपुर	4	338	59.45298359	26.06034131	4 ka	555504010	प्रति, कुसो, नेपाल सरकार					
103	दाङ्ग	दाङ्ग देउखुरी मानपुर	4	338	42.6389523	5.5634441017	4 ka	555504010	प्रति, कुसो, नेपाल सरकार					
104	दाङ्ग	दाङ्ग देउखुरी मानपुर	4	338	67.47336687	34.39136659	4 ka	555504010	प्रति, कुसो, नेपाल सरकार					
105	दाङ्ग	दाङ्ग देउखुरी मानपुर	4	338		39.10109986	4 ka	555504010	प्रति, कुसो, नेपाल सरकार					
106	दाङ्ग	दाङ्ग देउखुरी मानपुर	4	395	0.57310204	17.9601567	4 Ga	555504030	प्रति, नेपाल सरकार					
107	दाङ्ग	दाङ्ग देउखुरी मानपुर	4	414	33.95980402	22.16762855	4 ka	555504010	रेकड फेला परेन					
108	दाङ्ग	दाङ्ग देउखुरी मानपुर	4	414	32.81897941	27.88225719	4 ka	555504010	रेकड फेला परेन					

जम्मा प्रमाणित दाङ्ग देउखुरी मानपुर, दाङ्ग जिल्ला, नेपाल सरकारको नाममा निम्नलेखित रूपमा स्वीच्छक दान दिन मञ्जुर छौ । साथै निम्नानुसार को जग्गा दान दिन हामि माथि सामुहिक वा व्यक्तिगत कुनै पनि प्रकारको दबाव र करकाय नभएको र आफ्नो राखी कुसीले सडक स्तरोन्तीको लागि निम्नलेखित स्वीच्छक रूपमा जग्गा दान दिन तल उल्लेखित साक्षीको रोहरमा सही छाप गरि दिएका छौ ।

शंर बहादुर डाँगी
चन्द्रसाल डाँगी
प्रति, कुसो, नेपाल सरकार

नेपाल सरकार, सचिवालय मासिला तथा सामान्य प्रशासन मन्त्रालय, स्थानिय प्रशासन मन्त्रालय, पूर्वाधार विभाग / प्रदेश सरकार, भौतिक पूर्वाधार विकास मन्त्रालय/सुदूरपश्चिम प्रदेश, ग्रामिण सडक सञ्चालन सुधार आयोजना (अध्यक्ष)अर्न्तगत बाझ जिल्लाको विजौरी-बासडहारा - जामुनी - सकिमपुर- दक्षिण कुरहिया-कान्जवर -कोठारी सडक (Ch: 0+000 - 15+280) स्तरान्तिका लागि सडकको दुवै तर्फमा पर्ने म बा हामी तर्पिालका जग्गा धरिहले विद्यमान सडकमा प्रयोग भएको र प्राविधिक डिजाइन अनुसार बप आवश्यक पर्ने जग्गा यस सडक तथा नेपाल सरकारको नाममा निशुल्क रूपमा स्वीकृत दान दिन मञ्जुर छे। साथै निम्नानुसार को जग्गा दान दिन हामि माथि सामुहिक वा ब्यक्तिगत कुनै पनि प्रकारको दबाव र करकाप नभएको र आफ्नो राबी सुधीले सडक स्तरान्तिका लागि निशुल्क स्वीकृत रूपमा जग्गा दान दिन दाल उल्लेखित साक्षीको रोहबरमा सही छाप गरि दिएको छे।

S.N. (क्र.सं.)	DISTRI CT (जिल्ला)	VDC (गा.सं.)	WARD NO (वार्ड नं.)	PARCEL NO (पार्लेस नं.)	Land Area Occupied in Existing road (sq m) (हाल सडकमा ओपतिको क्षेत्र मा नि.मा)	Additional Area required(sq.m) (सडक निर्माणको लागि थप आवश्यक पर्ने क्षेत्र मा नि.मा)	Sheet No. (सिट नं.)	GRID-S	जग्गा क्षेत्रफल	जग्गा धर्तिको नाम	जग्गा धर्तिको नाम (निको नाम)	हस्ताक्षर	सचिवालय (हस्ता)	सचिवालय (हस्ता)	Remarks (संकेतन)
109	बाझ	दाङ देउखुरी मानपुर	4	477		16.01807692	4 ka	0-7-0	निम बहादु बस्नेत	जरा बहादुर बस्नेत					
110	दाङ	दाङ देउखुरी मानपुर	4	522	10.25974456	34.75880802	4 Ga	555504030	रेकड फेला परेन						
111	दाङ	दाङ देउखुरी मानपुर	4	522	20.13963295	54.56495978	4 Ga	555504030	रेकड फेला परेन						
112	दाङ	दाङ देउखुरी मानपुर	4	522	9.432337198	22.3481073	4 Ga	555504030	रेकड फेला परेन						
113	दाङ	दाङ देउखुरी मानपुर	4	524	58.94379093	39.7389261	4 Ga	555504030	सिता कुमारी खड्का	टिका बहादुर खड्का					
114	दाङ	दाङ देउखुरी मानपुर	4	524	14.1916105	9.66581728	4 Ga	555504030	सिता कुमारी खड्का	टिका बहादुर खड्का					
115	दाङ	दाङ देउखुरी मानपुर	4	539	0.422945361	24.54064026	4 ka	555504010	ओम प्रकाश ओली	डिल्ली बहादुर ओली					
116	दाङ	दाङ देउखुरी मानपुर	4	548	37.82293956	33.28467496	4 ka	555504010	लोक बहादुर ओली	केवल ओली					
117	दाङ	दाङ देउखुरी मानपुर	4	549	90.51601315	69.12826321	4 ka	555504010	प्रकाश ओली	डिल्ली बहादुर ओली					
118	दाङ	दाङ देउखुरी मानपुर	4	550	72.13515162	32.38307029	4 ka	555504010	निमा कुमारी ओली, रुषा ओली, मंगला ओली	नीलम बहादुर ओली					
119	दाङ	दाङ देउखुरी मानपुर	4	551	107.8460287	66.18050113	4 ka	555504010	रेकड फेला परेन						

प्रमाणित छे।
 १९ नं. १३३३/२०२३
 २०७३.०३.२३
 बासुदेव शर्मा
 सचिव, प्राविधिक विभाग
 नेपाल सरकार, काठमाडौं

नेपाल सरकार, सीधिय मामिला तथा सामान्य प्रशासन मन्त्रालय, स्थानिय प्रशासन मन्त्रालय, विकास मन्त्रालय, पूर्वाधार विभाग / प्रदेश सरकार, भौतिक पूर्वाधार विकास मन्त्रालय, लुम्बिनी प्रदेश, गण्डक सञ्चाल सुधार आयोजना (च्युअर) अर्न्तगत दाङ्ग जिल्लाको बिचौरी-बासुडबारा - जाम्ती - सधिमपुर- दक्षिण कुरहिया -बान्धवबार -बौदारी सडक (Ch: 0+000 - 15+280) स्तरान्तीका लागि सडकको दुवै तर्फमा पर्ने म वा हामी तपशिलका जग्गा छनिहले विद्यमान सडकमा प्रयोग भएको र प्राविधिक डिजाइन अनुसार ढाप आवश्यक पर्ने जग्गा यस सडक तथा नेपाल सरकारको नाममा निशुल्क रूपमा स्वीच्छक दान दिन मञ्जुर छौ । साथै निम्नानुसार को जग्गा दान दिन उल्लेखित साक्षीको रोहबरमा सही छाप गरी दिएका छौ । नयाँपुको र आफ्नो राजी खुसीले सडक स्तरान्तीको लागि निशुल्क स्वीच्छक रूपमा जग्गा दान दिन तल उल्लेखित साक्षीको रोहबरमा सही छाप गरी दिएका छौ ।

S.N. (क्र.सं.)	DISTRI (जिल्ला)	VDC (गाविस)	WARD NO (वार्ड नं.)	PARCEL NO (पारसल नं.)	Land Area Occupied in Existing road (sq m) (हाल सडकको ओगटेको क्षेत्रा मित्ता)	Additional Area required (sqm) (सडक निर्माणको लागि थप आवश्यक पर्ने क्षेत्रा मित्ता)	Sheet No. (दि. नं.)	GRID-S	जग्गा क्षेत्रको नाम	जग्गा धर्तिको नाम	हस्ताक्षर	सहिवार (सही)	सहिकार (सही)	Remarks (टीपिबन्दा)
120	दाङ्ग	दाङ्ग देउबुरी मानपुर	4	552	5.480132317	26.44868313	4 ka	555504010 0-3-14	श्रीम प्रकास ओली	डिल्ली बहादुर ओली				
121	दाङ्ग	दाङ्ग देउबुरी मानपुर	4	570	218.764302	232.8441564	4 ka	555504010	रेकड फेला परेन					
122	दाङ्ग	दाङ्ग देउबुरी मानपुर	4	580	112.3791089	107.8985944	4 ka	555504010 0-5-13	हेम बहादुर बस्नेत	गणेश बहादुर बस्नेत				
123	दाङ्ग	दाङ्ग देउबुरी मानपुर	4	613	8.219951061	7.757545359	4 ka	555504010	रेकड फेला परेन					
124	दाङ्ग	दाङ्ग देउबुरी मानपुर	4	614	85.56124563	78.12971356	4 ka	555504010 0-5-0	गोते चौधरी	भगिराम चौधरी				शुक्र
125	दाङ्ग	दाङ्ग देउबुरी मानपुर	4	617		5.963790301	4 ka	555504010 0-8-12	लक्ष्मि बस्ती	ठक बहादुर बस्ती				
126	दाङ्ग	दाङ्ग देउबुरी मानपुर	4	656	10.25974456	46.32307636	4 ka	555504010 0-7-15	शिवानन्द डि.सी	शेर बहादुर				
127	दाङ्ग	दाङ्ग देउबुरी मानपुर	4	656	121.1989206	70.52136952	4 ka	555504010 0-7-15	शिवानन्द डि.सी	शेर बहादुर				
128	दाङ्ग	दाङ्ग देउबुरी मानपुर	4	656	85.52875621	92.24822602	4 ka	555504010 0-7-15	शिवानन्द डि.सी	शेर बहादुर				
129	दाङ्ग	दाङ्ग देउबुरी मानपुर	4	657	14.1916105	9.66581728	4 ka	555504010 0-7-10	रुद्र बहादुर डि.सी	शेर बहादुर हाँगी				

१६ नं. बडाकाँडा

 शिवानन्द डि.सी.

 वडा अध्यक्ष

नेपाल सरकार, सौधय मामिला तथा सामान्य प्रशासन मन्त्रालय, स्थानिय पूर्वाधार विभाग / प्रदेश सरकार, भौतिक पूर्वाधार विकास मन्त्रालय, सुदूरपश्चिम प्रदेश, ग्रामिण सडक सञ्चालन सुधार आयोजना (व्युत्पन्न) अन्तर्गत दाङ जिल्लाको विजौरी-बारसहर - जामुनी - लक्ष्मिपुर- बधिका कुहीवा -कान्चनार -कोठारी सडक (Ch: 0+000 - 15+280) स्टरोन्तीका लागि सडकको दुवै तर्फमा पर्ने म वा हामी तपोशिलका जग्गा धनिहरूले विद्यमान सडकमा प्रयोग भएको र प्राविधिक डिजाइन अनुसार बप आवश्यक पर्ने जग्गा यस सडक तथा नेपाल सरकारको नाममा निशुल्क रुपमा स्वीकृत दान दिन मञ्जुर छे । साथै निम्नानुसार को जग्गा दान दिन होमि माथि सामुहिक वा ब्यक्तिगत कुनै पनि प्रकारको देवाव र करकाप नगएको र आफ्नो राजी खुसीले सडक स्टरोन्तीको लागि निशुल्क स्वीकृत रुपमा जग्गा दान दिन तल उल्लेखित साक्षीको रोहवरमा सही छाप गारि दिएका छे ।

S.N. (क्र.सं.)	DISTRI CT (जिल्ला)	WARD NO (वार्ड नं.) (मिला नं.)	PARCEL NO (पार्ले नं.)	Land Area Occupied in Existing road (sq m) (जल ब्यक्त्ये ओटको क्षेत्रा मिला)	Additional Area required (sqm) (सडक मिलावको लागि बप आवश्यक पर्ने क्षेत्रा मिला)	Sheet No. (सिट नं.)	GRID-S	बन्मा क्षेत्रका जग्गा धनिको नाम	जग्गा धनिको नाम /सिको नाम	हस्ताक्षर	सहिलार (स/पा)	सहिलार (स/पा)	Remark (स/पा)
130	दाङ	दाङ देउखुरी मानपुर	4 657	88.13954613	63.43823938	4 ka	555504010 0-7-10	रुद्र बहादुर हि.सी.	शेर बहादुर डोगी	<i>[Signature]</i>	<i>[Fingerprint]</i>	<i>[Fingerprint]</i>	
131	दाङ	दाङ देउखुरी मानपुर	4 657	143.3294134	106.4096004	4 ka	555504010 0-7-10	रुद्र बहादुर हि.सी.	शेर बहादुर डोगी	<i>[Signature]</i>	<i>[Fingerprint]</i>	<i>[Fingerprint]</i>	
132	दाङ	दाङ देउखुरी मानपुर	4 657	6.852572751	4 ka	4 ka	555504010 0-7-10	रुद्र बहादुर हि.सी.	शेर बहादुर डोगी	<i>[Signature]</i>	<i>[Fingerprint]</i>	<i>[Fingerprint]</i>	
133	दाङ	दाङ देउखुरी मानपुर	4 677	22.29164193	12.62223485	4 ka	555504010 0-5-0	बालिका के.सी	मिम बहादुर बस्नेत	<i>[Signature]</i>	<i>[Fingerprint]</i>	<i>[Fingerprint]</i>	रोकना
134	दाङ	दाङ देउखुरी मानपुर	4 679	102.1450393	48.19830311	4 ka	555504010 0-5-0	नरनिता डोगी	पारो डोगी	<i>[Signature]</i>	<i>[Fingerprint]</i>	<i>[Fingerprint]</i>	
135	दाङ	दाङ देउखुरी मानपुर	4 692	58.94379093	39.7389261	4 ka	555504010 0-1-10.2	रुद्र बहादुर हि.सी.	शेर बहादुर डोगी	<i>[Signature]</i>	<i>[Fingerprint]</i>	<i>[Fingerprint]</i>	
136	दाङ	दाङ देउखुरी मानपुर	4 693	143.7383898	105.2397513	4 ka	555504010 0-2-9	मिबानन्द हि.सी	शेर बहादुर	<i>[Signature]</i>	<i>[Fingerprint]</i>	<i>[Fingerprint]</i>	
137	दाङ	दाङ देउखुरी मानपुर	4 693	0.758268221	7.801239324	4 ka	555504010 0-2-9	मिबानन्द हि.सी	शेर बहादुर	<i>[Signature]</i>	<i>[Fingerprint]</i>	<i>[Fingerprint]</i>	
138	दाङ	दाङ देउखुरी मानपुर	4 693		18.82389917	4 ka	555504010 0-2-9	मिबानन्द हि.सी	शेर बहादुर	<i>[Signature]</i>	<i>[Fingerprint]</i>	<i>[Fingerprint]</i>	
139	दाङ	दाङ देउखुरी मानपुर	4 714	0.002108613	8.371651988	4 ka	555504010 0-3-10	रुपबाल बस्नेत	हरि प्रसाद बस्नेत क्षेत्री	<i>[Signature]</i>	<i>[Fingerprint]</i>	<i>[Fingerprint]</i>	रोकना

[Signature]
 सहायक प्रमुख, विभागीय कार्यालय, दाङ जिल्ला, नेपाल सरकार
 दि. १९ मं. २०१९

नेपाल सरकार, संघिय मामिला तथा सामान्य प्रशासन मन्त्रालय, स्थानिय पूर्वाधार विभाग / प्रदेश सरकार, भौतिक पूर्वाधार विकास मन्त्रालय, सुदूरपश्चिम प्रदेश, प्रांमिय सडक सञ्जाल सुधार आयोजना (सडक/श्रमगत दाङ्ग जिल्लाको बिचौरी-बासडहारा - बामुली - सकिमपुर- सकिमपुर- सकिमपुर-बासडहारा-कोठारी सडक (Ch: 0+000 - 15+280) स्तरान्तरीका लागि सडकको दुवै तर्फमा पर्ने म वा हामी तर्फभिलका जग्गा धनिहरुले विद्यमान सडकमा प्रयोग भएको र प्राविधिक डिजाइन अनुसार थप आवश्यक पर्ने जग्गा यस सडक तथा नेपाल सरकारको नाममा निशुल्क रुपमा स्वीच्छक दान दिन मञ्जुर छौं । साथै निम्नानुसार को जग्गा दान दिन हामि माथि सामूहिक वा व्यक्तिगत कुनै पनि प्रकारको दवाव र करकाप नगर्को र आफ्नो राजी खुसीले सडक स्तरान्तरीको लागि निशुल्क स्वीच्छक रुपमा जग्गा दान दिन तल उल्लेखित सार्थको रोहवरमा सही छाप गरेर दिएका छौं ।

S.N. (क्र.सं.)	DISTRI CT (जिल्ला)	VDC (गाविस)	WARD NO (वाड नं.)	PARCEL NO (पारसल नं.)	Land Area Occupied in Existing road (sq m) (हाल सडकको ओटको क्षेत्रफल बि.म.)	Additional Area required(sq.m) (सडक निर्माणको लागि थप आवश्यक पर्ने क्षेत्रको बि.म.)	Sheet No. (दिट नं.)	GRID-S	जग्गा क्षेत्रको नाम	जग्गा धनिको नाम	हस्ताक्षर	सकिमपुर (लथा)	सकिमपुर (लथा)	Remark (टीका)
140	दाङ्ग	देउखुरी	4	716	10.04118337	4 Ka	555504010	0-4-5	रुपसाल बस्नेत	हरि प्रसाद बस्नेत खत्री				रोक्ना
141	दाङ्ग	देउखुरी	4	730	1.065030528	4 Ga	555504030	0-3-5	हिमा हुमारी खनाल	नारायण कुमार खनाल				रोक्ना
142	दाङ्ग	देउखुरी	4	732	12.89207977	4 Ga	555504030	0-7-1	अभिनेश खनाल	रेशमसाल खनाल				
143	दाङ्ग	देउखुरी	4	754	97.11336486	4 Ga	555504030	0-2-16	टेकराज शर्मा	भक्तकु प्रसाद शर्मा				
144	दाङ्ग	देउखुरी	4	755	105.8899541	4 Ga	555504030	0-3-4	कमला खनाल	ओम प्रकास खनाल				
145	दाङ्ग	देउखुरी	4	756	49.62734192	4 Ga	555504030	0-1-10	शारदा चौधरी	बम बहादुर चौधरी				
146	दाङ्ग	देउखुरी	4	757	43.34274989	4 Ga	555504030	0-1-4	चित्रकला बस्नेत	अनन्त बहादुर खत्री				
147	दाङ्ग	देउखुरी	4	758	69.09395124	4 Ga	555504030	0-2-8	शलिना भार्की मगर	धर्मवीर भार्की				
148	दाङ्ग	देउखुरी	4	759	23.08031673	4 Ga	555504030	0-0-16	बसन्तराज देवकोटा	राम प्रसाद देवकोटा				
149	दाङ्ग	देउखुरी	4	760	43.36558381	4 Ga	555504030	0-1-4	बसन्तराज देवकोटा	राम प्रसाद देवकोटा				

नेपाल सरकार
संघिय मामिला तथा सामान्य प्रशासन मन्त्रालय
स्थानिय पूर्वाधार विभाग
प्रदेश सरकार
भौतिक पूर्वाधार विकास मन्त्रालय
सुदूरपश्चिम प्रदेश
प्रांमिय सडक सञ्जाल सुधार आयोजना
(सडक/श्रमगत दाङ्ग जिल्लाको बिचौरी-बासडहारा - बामुली - सकिमपुर- सकिमपुर- सकिमपुर-बासडहारा-कोठारी सडक (Ch: 0+000 - 15+280) स्तरान्तरीका लागि सडकको दुवै तर्फमा पर्ने जग्गा धनिको नाममा निशुल्क रुपमा स्वीच्छक दान दिन मञ्जुर छौं । साथै निम्नानुसार को जग्गा दान दिन हामि माथि सामूहिक वा व्यक्तिगत कुनै पनि प्रकारको दवाव र करकाप नगर्को र आफ्नो राजी खुसीले सडक स्तरान्तरीको लागि निशुल्क स्वीच्छक रुपमा जग्गा दान दिन तल उल्लेखित सार्थको रोहवरमा सही छाप गरेर दिएका छौं ।

सुदूरपश्चिम प्रदेश
दाङ्ग जिल्ला
देउखुरी वडा नगरपालिका
सुदूरपश्चिम प्रदेश
दाङ्ग जिल्ला
देउखुरी वडा नगरपालिका
सुदूरपश्चिम प्रदेश
दाङ्ग जिल्ला
देउखुरी वडा नगरपालिका

नेपाल सरकार, संघिय मामिला तथा सामान्य प्रशासन मन्त्रालय, स्थानिय पूर्वाधार विभाग / प्रदेश सरकार, भौतिक पूर्वाधार विकास मन्त्रालय, सुदूरपश्चिम प्रदेश, प्रांमिण सडक सञ्जाल सुधार आयोजना (सुदूरपश्चिम) काठमाडौं, विचौरी-बासुडहरा - जामुनी - सधिमपुर- सधिमपुर- सधिमपुर-कोठारी सडक (Ch: 0+000 - 15+280) स्तरोन्तीका लागि सडकको दुई तर्फमा पर्ने म वा हामी तर्फभिलका जग्गा धनिहरूले विद्यमान सडकमा प्रयोग भएको र प्राविधिक डिजाइन अनुसार थप आवश्यक पर्ने जग्गा यस सडक तथा नेपाल सरकारको नाममा निर्माण गर्न सक्ने र सडकको दुई तर्फमा पर्ने म वा हामी तर्फभिलका जग्गा धनिहरूले विद्यमान सडकमा प्रयोग भएको र प्राविधिक डिजाइन अनुसार थप आवश्यक पर्ने जग्गा दान दिन मञ्जुर छौं। साथै विमानासुर को जग्गा दान दिन हामि माथि सामुहिक वा व्यक्तिगत कुनै पनि प्रकारको दबाव र करकाप नगर्ने र आफ्नो राजी खुसीले सडक स्तरोन्तीकाको लागि निर्माण सक्ने जग्गा दान दिन तल उल्लेखित सडकको रोडवर्मा सही छाप गरि दिएका छौं।

S.N. (क्र.सं.)	DISTRI (जिल्ला)	VDC (गा.वि.सं.)	WARD PARCEL NO (वा.सं. नं.)	Land Area Occupied in Existing road (sq m) (जाल सडकको अगाडको क्षेत्रा बिस्वा)	Additional Area required (sqm) (सडक निर्माणको लागि थप आवश्यक पर्ने क्षेत्रा बिस्वा)	Sheet No. (सि.ट नं.)	GRID-S	जग्गा क्षेत्रफल	जग्गा धनिको नाम	जग्गा धनिको पत्ता/सलिको नाम	हस्ताक्षर	सहिक्षाप (स/पा)	सहिक्षाप (स/पा)	Remar ks (टीका)
150	दाङ	देउबुरी मानपुर	4	761	45.9997083	26.74150419	4 Ga	555504030	0-2-4	माया देवकोटा	कृष्ण प्रसाद अधिकारी			
151	दाङ	देउबुरी मानपुर	4	762	14.52758652	34.61725109	4 Ga	555504030	0-0-16	मिना कुमारी के.सी.	मिमशान के.सी.			
152	दाङ	देउबुरी मानपुर	4	762	0.202305342	6.569839991	4 Ka	555504010	0-0-16	मिना कुमारी के.सी.	मिमशान के.सी.			
153	दाङ	देउबुरी मानपुर	4	763	90.32699952	39.07187126	4 Ga	555504030	0-1-0	भिरम कुमार के.सी.	केवल के.सी.			
154	दाङ	देउबुरी मानपुर	4	763	34.51817856	26.59637849	4 Ka	555504010	0-1-0	भिरम कुमार के.सी.	केवल के.सी.			
155	दाङ	देउबुरी मानपुर	4	774	37.83075647	19.39056483	4 Ga	555504030	0-1-2	भिरम कुमार के.सी.	केवल के.सी.			रोक्का
156	दाङ	देउबुरी मानपुर	4	774	59.15298359	26.06034131	4 Ga	555504030	0-1-2	भिरम कुमार के.सी.	केवल के.सी.			
157	दाङ	देउबुरी मानपुर	4	775	53.22660182	24.42253549	4 Ga	555504030		रेकड फैला परेन				
158	दाङ	देउबुरी मानपुर	4	776	67.47336687	39.10109986	4 Ga	555504030	0-0-18	मिना कुमारी के.सी.	मिमशान बस्नेत			
159	दाङ	देउबुरी मानपुर	4	777	1078.128053	767.7080605	4 Ga	555504030		प्रति, नेपाल सरकार				

सि.वि.सं. १५ नं. १५

नेपाल सरकार, सचिवालय मामिला तथा सामान्य प्रशासन मन्त्रालय, स्थानिय प्रशासन विभाग /देश सरकार, भौतिक पूर्वाधार विकास मन्त्रालय,सुदूरपश्चिम प्रदेश, ग्रामिण सडक सञ्चालन सुधार आयोजना (व्यवस्थापन)अर्न्तगत दाङ जिल्लाको विजौरी-बासुडबारा - जामुनी - सकिम्पुर- दक्षिण बुढीया -अन्वजार -कोठरी सडक (Ch: 0+000 - 15+280) स्तरोन्तीका लागि सडकको दुवै तर्फमा पर्ने मा हाती तपथालका जग्गा धनिहरुले विद्यमान सडकमा प्रयोग भएको र प्राविधिक डिजाइन अनुसार बप आवश्यक पर्ने जग्गा यस सडक तथा नेपाल सरकारको नाममा निशुल्क रूपमा स्वोच्छक दान दिन मञ्जुर छै। साथै निम्नानुसार को जग्गा दान दिन हार्मि माथि सामुहिक वा ब्यक्तिगत कुनै पनि प्रकारको दबाव र कसकाप नभएको र आफ्नो राजी सुरीले सडक स्तरोन्तीका लागि निशुल्क स्वोच्छक रूपमा जग्गा दान दिन ताल उल्लेखित साक्षीको रोहबरमा सही छाप गरि दिएका छै।														
S.N. (क्र.सं.)	DISTRI CT (जिल्ला)	VDC (गाविस)	WARD NO (वार्ड नं.)	PARCEL NO (प्लान नं.)	Land Area Occupied in Existing road (sq m) (जाल सडकले आपत्कृत क्षेत्रको वि.मा)	Additional Area required(sq.m) (सडक निर्माणको लागि बप आपत्कृत पर्ने क्षेत्रको वि.मा)	Sheet No. (सिट नं.)	GRID-S	जग्गा क्षेत्रका जग्गा धनिको नाम	सुचना धनिको नाम /सितिको नाम	हस्ताक्षर	सहिचप (सिपा)	सहिचप (सिपा)	Remar ks (लेखपत्र)
160	दाङ	देउबुरी मानपुर	4	777	106.5318252	5.563441017	4 Ga	555504030	प्रति, नेपाल सरकार					
161	दाङ	देउबुरी मानपुर	4	777	96.09091558	82.51575198	4 Ga	555504030	प्रति, नेपाल सरकार					
162	दाङ	देउबुरी मानपुर	4	777	36.28013631	84.20927631	4 Ga	555504030	प्रति, नेपाल सरकार					
163	दाङ	देउबुरी मानपुर	4	781	49.60898529	33.87457172	4 Ga	555504030	सडक, नेपाल सरकार					
164	दाङ	देउबुरी मानपुर	4	781	85.52875621	59.27224371	4 Ka	555504010	सडक, नेपाल सरकार					
165	दाङ	देउबुरी मानपुर	4	781	54.50108047	18.82389917	4 Ga	555504030	सडक, नेपाल सरकार					
166	दाङ	देउबुरी मानपुर	4	781		6.852572751	4 Ga	555504030	सडक, नेपाल सरकार					
167	दाङ	देउबुरी मानपुर	4	781		92.24822602	4 Ga	555504030	सडक, नेपाल सरकार					
168	दाङ	देउबुरी मानपुर	4	781		20.62141936	4 Ga	555504030	सडक, नेपाल सरकार					
169	दाङ	देउबुरी मानपुर	4	781		6.511171317	4 Ga	555504030	सडक, नेपाल सरकार					
170	दाङ	देउबुरी मानपुर	4	790	114.3785476	136.7458993	4 Ga	555504010	सडक, नेपाल सरकार					
171	दाङ	देउबुरी मानपुर	4	791	36.55704784	28.9490232	4 Ga	555504010	जनकाल चौधरी	रुपाल चौधरी				
172	दाङ	देउबुरी मानपुर	4	794	15.53369126	54.13723695	4 Ga	555504030	भवानी प्रसाद गुप्ता	रोमधन				

सुदूरपश्चिम प्रदेश सरकार
विजौरी-बासुडबारा-जामुनी-सकिम्पुर-दक्षिण बुढीया-अन्वजार-कोठरी सडक
प्र.सं. १५/२०७३

नेपाल सरकार, सचिव माथिला तथा सामान्य प्रशासन मन्त्रालय, स्थानिय पूर्वाधार विभाग/प्रदेश सरकार, भौतिक पूर्वाधार विकास मन्त्रालय/सुद्विनी प्रदेश, रामिण सडक सञ्चाल सुधार आयोजना (अधुना)अर्न्तगत दाङ जिल्लाको बिचौरी-बासडबरा - जमुनी - लक्ष्मिपुर- दक्षिण कुसीया -कान्चनबारा -कोठारी सडक (Ch: 0+000 - 15+280) स्तरोन्तीका लागि सडकको दुवै तर्फमा पर्ने म वा हामी तपशिलका जग्गा धनिहरुले विद्यमान सडकमा प्रयोग भएको र प्राविधिक डिजाइन अनुसार थप आवश्यक पर्ने जग्गा यस सडक तथा नेपाल सरकारको नाममा निशुल्क रुपमा स्वीच्छक दान दिन मञ्चुर छै । साथै निम्नानुसार को जग्गा दान दिन तल उल्लेखित साहीको रोहबरमा सही छाप गरि दिएका छौ । नभएको र आफ्नो गती खुसीले सडक स्तरोन्तीको लागि निशुल्क स्वीच्छक रुपमा जग्गा दान दिन तल उल्लेखित साहीको रोहबरमा सही छाप गरि दिएका छौ ।

S.N. (क्र.सं.)	DISTRI CT (जिल्ला)	VDC (गा.वि.स.)	WARD NO (वार्ड नं.)	PARCEL NO (किसा नं.)	Land Area Occupied in Existing road (sq m) (हाल सडकले ओगटेको क्षेत्रा बि.मा)	Additional Area required(sq.m) (सडक निर्माणको लागि थप आवश्यक पर्ने क्षेत्रा बि.मा)	Sheet No. (सिट नं.)	GRID-S	जग्गा क्षेत्रको नाम	जग्गा क्षेत्रको नाम	हस्ताक्षर	सिचिप (लगा)	सिचिप (लगा)	Remar ks (लेखका)
173	दाङ	देउचुरी मानपुर	4	795	92.06808844	73.10389963	4 Ga	555504030	0-8-18	भवानी प्रसाद गुप्ता गोर्खान	गोर्खा			गोर्खा
174	दाङ	देउचुरी मानपुर	4	817	70.5712093	25.22696653	4 Ga	555504030	0-9-8.2	भक्त प्रसाद योगी				गोर्खा
175	दाङ	देउचुरी मानपुर	4	958	84.97957346	69.26381829	4 Ka	555504010	1964.05	नारायण बस्नेत				गोर्खा
176	दाङ	देउचुरी मानपुर	4	959	162.5422548	186.018465	4 Ka	555504010	1964.05	विशाल बस्नेत				गोर्खा
177	दाङ	देउचुरी मानपुर	4	1030	63.27446913	43.27462625	4 Ka	555504010	1439.19	निम बहादु बस्नेत				गोर्खा
178	दाङ	देउचुरी मानपुर	4	1089	0.283325269	8.427855495	4 Ga	555504030	0-0-8.2	मिना कुमारी के सी				गोर्खा
179	दाङ	देउचुरी मानपुर	4	1099	88.13954613	63.43823938	4 Ga	555504030	0-0-19	लक्ष्म कुमारी खड्का				गोर्खा
180	दाङ	देउचुरी मानपुर	4	1100	143.3294134	106.4096004	4 Ga	555504030	0-4-9	सिता कुमारी खड्का				गोर्खा
181	दाङ	देउचुरी मानपुर	4	1100	121.1989206	70.52136952	4 Ga	555504030	0-4-9	सिता कुमारी खड्का				गोर्खा
182	दाङ	देउचुरी मानपुर	4	1100	11.4642199	38.30879456	4 Ga	555504030	0-4-9	सिता कुमारी खड्का				गोर्खा

दाङ जिल्लाको बिचौरी-बासडबरा - जमुनी - लक्ष्मिपुर- दक्षिण कुसीया -कान्चनबारा -कोठारी सडक (Ch: 0+000 - 15+280) स्तरोन्तीका लागि सडकको दुवै तर्फमा पर्ने जग्गा धनिहरुले विद्यमान सडकमा प्रयोग भएको र प्राविधिक डिजाइन अनुसार थप आवश्यक पर्ने जग्गा यस सडक तथा नेपाल सरकारको नाममा निशुल्क रुपमा स्वीच्छक दान दिन मञ्चुर छै । साथै निम्नानुसार को जग्गा दान दिन तल उल्लेखित साहीको रोहबरमा सही छाप गरि दिएका छौ ।

दाङ जिल्लाको बिचौरी-बासडबरा - जमुनी - लक्ष्मिपुर- दक्षिण कुसीया -कान्चनबारा -कोठारी सडक (Ch: 0+000 - 15+280) स्तरोन्तीका लागि सडकको दुवै तर्फमा पर्ने जग्गा धनिहरुले विद्यमान सडकमा प्रयोग भएको र प्राविधिक डिजाइन अनुसार थप आवश्यक पर्ने जग्गा यस सडक तथा नेपाल सरकारको नाममा निशुल्क रुपमा स्वीच्छक दान दिन मञ्चुर छै । साथै निम्नानुसार को जग्गा दान दिन तल उल्लेखित साहीको रोहबरमा सही छाप गरि दिएका छौ ।

जम्मा दात सभकोता पत्र

S.N. (क्र.सं.)	DISTRI CT (जिल्ला)	WARD NO (वाड नं.)	VDC (गाविस)	Land Area Occupied in Existing road (sq m) (हाल सडकले ओगटेको क्षेत्रा बिस्वा)	Additional Area required (sqm) (सडक निर्माणको लागि थप आवश्यक पर्ने क्षेत्रा बिस्वा)	Sheet No. (सिट नं.)	GRID-S	जम्मा क्षेत्रफल	जम्मा अतिक्रमण	जम्मा अतिक्रमणको नाम	जम्मा अतिक्रमणको नाम	इलाका	सिङ्कप (दाया)	सिङ्कप (बाया)	Remarks (टीका)
183	दाङ	4	दाङ देउखुरी मानपुर	0.796954624	13.00544529	4 Ga	555504030	0-0-13.75	लक्ष्म कुमारी खडका	टिका बहादुर खडका					
184	दाङ	4	दाङ देउखुरी मानपुर		7.801239324	4 Ga	555504030	0-0-13.75	लक्ष्म कुमारी खडका	टिका बहादुर खडका					
185	दाङ	4	दाङ देउखुरी मानपुर	35.95999574	24.4853081	4 Ga	555504030	0-0-14	लक्ष्म कुमारी खडका	टिका बहादुर खडका					
186	दाङ	4	दाङ देउखुरी मानपुर	143.7383898	105.2397513	4 Ga	555504030	0-0-14	लक्ष्म कुमारी खडका	टिका बहादुर खडका					
187	दाङ	4	दाङ देउखुरी मानपुर	95.43406563	34.95071913	4 Ga	555504030	0-10-1.2	भक्तु प्रसाद योगी	जय बहादुर योगी					रोकना
188	दाङ	4	दाङ देउखुरी मानपुर	0.328467369	10.59213895	4 Ga	555504030	0-9-0	रै बहादुर योगी	डिल्ली बहादुर योगी					
189	दाङ	4	दाङ देउखुरी मानपुर	58.39184873	12.45381636	4 Ga	555504030	0-9-0	रै बहादुर योगी	डिल्ली बहादुर योगी					
190	दाङ	4	दाङ देउखुरी मानपुर	3.616278068	19.6142737	4 Ga	555504030	0-9-0	रै बहादुर योगी	डिल्ली बहादुर योगी					
191	दाङ	4	दाङ देउखुरी मानपुर	69.92903072	6.035525009	4 Ga	555504030	0-9-0	रै बहादुर योगी	डिल्ली बहादुर योगी					
192	दाङ	4	दाङ देउखुरी मानपुर	22.86442867	34.44106276	4 Ga	555504030	0-6-6.2	धन बहादुर के.सी.	लाल बहादुर खत्री					रोकना

प्रस्तुत जम्मा दात सभकोता पत्रमा प्रस्तुत विवरित सभका हामीने कुनै उरकापविगा नैकोरुनु कृपमा र पारदर्शी तरिकेले कुनै उपस्थितीका हरुलाई र सदीक्षाप जाहिरात प्रकाशित गर्नुहुन।
 मोहन कुमार धर्ती कुमा (नेको पत्र/ साक्षी)
 हाकिम टोप विजय संस्था, पडा नं. १९

सिर्जना विकास विभाग
 काठमाडौं

नेपाल सरकार, सीधु माथिला तथा सामान्य प्रशासन मन्त्रालय, स्थापित पूर्वाधार विभाग / प्रदेश सरकार, भौतिक पूर्वाधार विकास मन्त्रालय/लुम्बिनी प्रदेश, रामिण सडक सञ्चाल सुधार आयोजना (खुश्रा/अर्नागत दाङ्ग जिल्लाको बिचौरी-बासडहारा - जामुनी - लक्ष्मिपुर- दक्षिण कुसीया -कान्जवार -बौठारी सडक (Ch: 0+000 - 15+280) स्तरोन्तीका लागि सडकको दुबै तर्फमा पर्ने म वा हामी तपशिलका जग्गा धनिहरुले विद्यमान सडकमा प्रयोग भएको र प्राविधिक डिजाइन अनुसार थप आवश्यक पर्ने जग्गा यस सडक तथा नेपाल सरकारको नाममा निशुल्क रुपमा स्वीकृत गर्न दिन मन्जूर छै । साथै निम्नानुसार को जग्गा दान दिन हामि माथि सामुहिक वा व्यक्तिगत कुनै पनि प्रकारको दवाव र करकाप नभएको र आफ्नो ठाउँ कुसीले सडक स्तरोन्तीको लागि निशुल्क स्वीकृत रुपमा जग्गा दान दिन तल उल्लेखित साहीको रोहवरमा सही छाप पारि दिएका छौ ।

S.N. (क्र.सं.)	DISTRI (जिल्ला)	WARD PARCEL NO (वाड नं./प्लट नं.)	VDC (गा.वि.सं.)	Land Area Occupied in Existing road (sq m) (हाल सडकले ओगटेको क्षेत्रको विस्थापित)	Additional Area required(sqsm) (सडक निर्माणको लागि थप आवश्यक पर्ने क्षेत्रको विस्थापित)	Sheet No. (प्लट नं.)	GRID-5	जग्गा क्षेत्रफल	जग्गा धनिको नाम	जग्गा धनिको पता/सम्बन्ध	हस्ताक्षर	सिङ्कप (लगा)	सिङ्कप (लगा)	Remarks (टीका)
193	दाङ्ग	दाङ्ग डेरबुख्री मातपुर	4	1260	76.02972738	35.31063662	4 Ga	0-6-6.2	मेघराज के.सी.	लाल बहादुर खत्री				
194	दाङ्ग	दाङ्ग डेरबुख्री मातपुर	4	1293	51.91122568	37.35308666	4 Ga	643.52	छविबाल चौधरी	खाटु चौधरी				
195	दाङ्ग	दाङ्ग डेरबुख्री मातपुर	4	1320	68.77006608	39.67998206	4 Ga	1777.81	माधव प्रसाद जैसी	जयमती जैसी				
196	दाङ्ग	दाङ्ग डेरबुख्री मातपुर	4	1321	79.99075726	26.70702802	4 Ga	1354.52	हुमनाल भुपाल	हरिलाल भुपाल				
197	दाङ्ग	दाङ्ग डेरबुख्री मातपुर	4	1330	5.746208711	15.29857419	4 Ga	555504030	रेकड फेला परेन					
198	दाङ्ग	दाङ्ग डेरबुख्री मातपुर	4	1331	16.38554955	22.76337359	4 Ga	1041.29	डिलसरा कुँवरनी	बल बहादुर कुँवर				
199	दाङ्ग	दाङ्ग डेरबुख्री मातपुर	4	1357	52.72609084	21.90249226	4 Ga	846.62	चामु चौधरी	बेलायत बहादुर चौधरी				
200	दाङ्ग	दाङ्ग डेरबुख्री मातपुर	4	1357	10.03397875	10.47494306	4 Ga	846.62	चामु चौधरी	बेलायत बहादुर चौधरी				
201	दाङ्ग	दाङ्ग डेरबुख्री मातपुर	4	1358	4.606499699	9.981676359	4 Ga	846.62	कालुराम चौधरी	बेलायत बहादुर चौधरी				
202	दाङ्ग	दाङ्ग डेरबुख्री मातपुर	4	1358	64.49316971	31.27958821	4 Ga	846.62	कालुराम चौधरी	बेलायत बहादुर चौधरी				

दिनांक: १३/०८/२०७३

नेपाल सरकार, संविध मापिसा तथा सामान्य प्रशासन मन्त्रालय, स्थापित पूर्वाधार विभाग / प्रदेश सरकार, भौतिक पूर्वाधार विकास मन्त्रालय, लुम्बिनी प्रदेश, रामिण सडक सञ्चाल सुधार आयोजना (व्युत्पन्न अन्तर्गत दाङ जिल्लाको विजौरी-बासडहरा - जामुनी - लक्ष्मपुर- दक्षिण कुर्तिया -कान्छाबार -कोठारी सडक (Ch: 0+000 - 15+280) स्तरोन्तीका लागि सडकको दुबै तर्फमा पर्ने म वा हामी तर्फभरले विद्यमान सडकमा प्रयाग भएको र प्राविधिक डिजाइन अनुसार बप आवश्यक पर्ने जग्गा यस सडक तथा नेपाल सरकारको नाममा निशुल्क रुपमा स्वोच्छक दान दिन मञ्चुर छै । साथै निम्नानुसार को जग्गा दान दिन हामि माथि सामुहिक वा ब्यक्तिगत कुनै पनि प्रकारको दबाव र करकाप नभएको र आफ्नो राती खुसीले सडक स्तरोन्तीको लागि निशुल्क स्वोच्छक रुपमा जग्गा दान दिन तल उल्लेखीत साथीको रोडवरमा सही छाप राखि दिएका छौ ।

S.N. (क्र.सं.)	DISTRI CT (जिल्ला)	VDC (गा.वि.स.)	WARD NO (वार्ड नं.)	PARCEL NO (किसा नं.)	Land Area Occupied in Existing road (sq m) (जस सडकले ओट्टिको क्षेत्रमा किमा)	Additional Area required(sq.m) (सडक निर्माणको लागि बप आवश्यक पर्ने क्षेत्रको किमा)	GRID-S	जग्गा क्षेत्रको नाम /मालिक नाम	हस्ताक्षर	सहिचप (तथ्या)	सहिचप (तथ्या)	Remar Ks (टीका)
203	दाङ	देउचुरी मानपुर	4	1359	87.353309	60.94927436	4 Ga	वेलायत बहादुर चौधरी				
204	दाङ	देउचुरी मानपुर	4	1369	22.98454846	11.2506781	4 Ga	भौना चौधरी				
205	दाङ	देउचुरी मानपुर	4	1370	22.14291951	5.814879481	4 Ga	भौना चौधरी				
206	दाङ	देउचुरी मानपुर	4	1370	7.213202809	7.213202809	4 Ga	भौना चौधरी				
207	दाङ	देउचुरी मानपुर	4	1371	19.97538587	5.919047279	4 Ga	भौना चौधरी				
208	दाङ	देउचुरी मानपुर	4	1371	5.561328824	5.561328824	4 Ga	भौना चौधरी				
209	दाङ	देउचुरी मानपुर	4	1372	5.343454087	5.343454087	4 Ga	भौना चौधरी				
210	दाङ	देउचुरी मानपुर	4	1372	18.56116008	5.813225301	4 Ga	भौना चौधरी				
211	दाङ	देउचुरी मानपुर	4	1427	47.18613025	18.50340111	4 Ga	खिल्ली बहादुर रोका				
212	दाङ	देउचुरी मानपुर	4	1427	1.372396252	6.388948437	4 Ga	खिल्ली बहादुर रोका				

नेपाल सरकार
संविध मापिसा तथा सामान्य प्रशासन मन्त्रालय
स्थापित पूर्वाधार विभाग
लुम्बिनी प्रदेश सरकार
भौतिक पूर्वाधार विकास मन्त्रालय
विजौरी-बासडहरा-जामुनी-लक्ष्मपुर-दक्षिण कुर्तिया-कान्छाबार-कोठारी सडक
सडकको दुबै तर्फमा पर्ने जग्गाको दान दिने प्रमाणपत्र

ल सरकार, संघिय मामिला तथा सामान्य प्रशासन मन्त्रालय, स्थानिय पूर्वाधार विभाग / प्रदेश सरकार, भौतिक पूर्वाधार विकास मन्त्रालय/लुबिनी प्रदेश, पाणिपुन सडक सञ्चाल सुधार आयोजना (अधः) अर्न्तगत दाङ्ग जिल्लाको बिजौरी-बासडबरा - जामुनी - लक्ष्मपुर- दक्षिण कुरथिया -काठज्वार -कोठारी सडक (Ch: 0+000 - 15+280) स्तरोन्तीका लागि सडकको दुवै तर्फमा पर्ने म बा हामी तपशिलका जग्गा धनिरले विद्यमान सडकमा प्रयोग भएको र प्राविधिक डिजाइन अनुसार थप आवश्यक पर्ने जग्गा यस सडक तथा नेपाल सरकारको नाममा निशुल्क रुपमा स्वीकृष्क दान दिन मञ्जुर छै । साथै निम्नानुसार को जग्गा दान दिन हामि माथि सामुहिक वा व्यक्तिगत कुनै पनि प्रकारको दबाव र करकाप नभएको र आफ्नो राजी खुसीले सडक स्तरोन्तीका लागि निशुल्क स्वीकृष्क रुपमा जग्गा दान दिन तल उल्लेखित साक्षीको रोहवरमा सही छाप राखि दिएका छौ ।

S.N. (क्र.सं.)	DISTRI (जिल्ला)	VDC (गा.वि.सं.)	WARD NO (वार्ड नं.)	PARCEL NO (पारसल नं.)	Land Area Occupied in Existing road (sq m) (हाल सडकमा ओगटेको क्षेत्रा बि.चा.)	Additional Area required(sq.m) (सडक निर्माणको लागि थप आवश्यक पर्ने क्षेत्रा बि.चा.)	Sheet No. (फिट नं.)	GRID-S	बन्ना क्षेत्रा	जग्गा अतिको नाम	जग्गा अतिको नाम /अतिको नाम	हस्ताक्षर	सहिकार (लगा)	सहिकार (लगा)	Remar ks (लक्षित)
226	दाङ्ग	देउखुरी	4	20019	33.95980402	22.16762855	4 Ga	555504030	रेकड फोला परेन						
227	दाङ्ग	देउखुरी	4	20019	2796.735907	1427.17987	4 Ga	555504030	रेकड फोला परेन						
228	दाङ्ग	देउखुरी	4	20019	32.81897941	27.88225719	4 Ga	555504030	रेकड फोला परेन						
229	दाङ्ग	देउखुरी	5	34	405.3568545	319.1015391	5 Ga	555505030	0-6-10	जगुरी बरुनी	मान बहादुर				पुढीको जग्गा
230	दाङ्ग	देउखुरी	5	35	61.8590049	31.38540148	5 Nga	555505050	0-4-14	अताराम बाहोरा	मोहबिर बाहोरा				रोक्का
231	दाङ्ग	देउखुरी	5	37	120.128326	74.02641808	5 Nga	555505050	0-7-1	विश्राम धार	छिट्टु धार				रोक्का
232	दाङ्ग	देउखुरी	5	53	7.363525725	10.27239799	5 Ga	555505030	0-2-15	राज बहादुर चौधरी	सिताराम चौधरी				
233	दाङ्ग	देउखुरी	5	53	27.08628958	5 Nga	555505050	0-1-6	राम बहादुर चौधरी, गजेन्द्र धार	फलमंथा धार					
234	दाङ्ग	देउखुरी	5	56	130.5501324	77.50533375	5 Ga	555505030		प्रति, नेपाल सरकार					
235	दाङ्ग	देउखुरी	5	58	257.7056379	120.2999661	5 Ga	555505030		मन्दिर (रसुनाथ)					
236	दाङ्ग	देउखुरी	5	75	76.62563902	143.722313	5 Ga	555505030	0-11-10	पिपमा कुमारी राना	शोप बहादुर राना				रोक्का

सहायक प्रमुख, प्राविधिक विभाग, नेपाल सरकार, काठमाडौं

१६ नं. बसन्तपुर, काठमाडौं

२०७३

सहायक प्रमुख, प्राविधिक विभाग, नेपाल सरकार, काठमाडौं

नेपाल सरकार, सीधम माहिला तथा सामान्य प्रशासन मन्त्रालय, स्थानिय पूर्वाधार विभाग / प्रदेश सरकार, भौतिक पूर्वाधार विकास मन्त्रालय/सुदूरपश्चिम प्रदेश, रामिपण सडक सञ्चालन सुधार आयोजना (खुशरा)अर्न्तगत दाङ्ग जिल्लाको बिजौरा-बासडबरा - जामुनी - लक्ष्मिपुर- दक्षिण कुर्तिया -कान्छबारा -बौडारी सडक (Ch: 0+000 - 15+280) स्तरोन्तीका लागि सडकको दुवै तर्फमा पर्ने म वा हार्मी तपशिलका जग्गा धनिहरुले विद्यमान सडकमा प्रयोग भएको र प्राविधिक डिजाइन अनुसार थप आवश्यक पर्ने जग्गा सब सडक तथा नेपाल सरकारको नाममा निशुल्क रूपमा स्वीकृत दान दिन मञ्जुर छै । साथै निम्नानुसार को जग्गा दान दिन होमि माथि सामुहिक वा व्यक्तिगत कुनै पनि प्रकारको दवाव र करकाय नपाएको र आफ्नो राखी सुसीले सडक स्तरोन्तीको लागि निशुल्क स्वीकृत रूपमा जग्गा दान दिन तल उल्लेखित साहीको रोहवरमा सही छाप परि दिएका छौ ।

S.N. (क्र.सं.)	DISTRI CT (जिल्ला)	WARD PARCEL NO (वार्ड नं. (बिस्ता नं.))	Land Area Occupied in Existing road (sq m) (हाल सडकले ओगटेको क्षेत्रा बिचा)	Additional Area required(sq.m) (सडक निर्माणको लागि थप आवश्यक पर्ने क्षेत्रा बिचा)	GRID-5	जग्गा क्षेत्रफल	जग्गा धनिको नाम	हस्ताक्षर	सिङ्कप (लपि)	सिङ्कप (लपि)	सिङ्कप (लपि)	Remarks (टीका)
237	दाङ्ग	दाङ्ग डेउखुरी मानपुर	5 78	152.2382413	89.97290182 5 Nga	555505050 0-8-19	बिर बहादुर थारु	चन्द्रलाल थारु				रोक्का
238	दाङ्ग	दाङ्ग डेउखुरी मानपुर	5 155	574.3648656	334.1817557 5 Nga	555505050	प्रति, खोला नेपाल सरकार					
239	दाङ्ग	दाङ्ग डेउखुरी मानपुर	5 200	4.019949677	13.27509108 5 Nga	555505050 0-2-2	कलामती बस्ती	अर्जुन कुमार चौधरी				
240	दाङ्ग	दाङ्ग डेउखुरी मानपुर	5 220	1175.029489	851.6082532 5 Nga	555505050	प्रति, नेपाल सरकार					
241	दाङ्ग	दाङ्ग डेउखुरी मानपुर	5 250	64.72474504	210.101289 5 Nga	555505050 0-11-11	धरिपाम चौधरी	डुना थारु				
242	दाङ्ग	दाङ्ग डेउखुरी मानपुर	5 251	59.14218563	60.52775525 5 Nga	555505050 0-4-12	पवित्र कुमारी खडका	बहादुर खडका				
243	दाङ्ग	दाङ्ग डेउखुरी मानपुर	5 257	178.5096349	121.9322001 5 Nga	555505050 0-6-16	शेर बहादुर डोगी	सिताराम चौधरी				
244	दाङ्ग	दाङ्ग डेउखुरी मानपुर	5 258	124.4142593	79.09964097 5 Nga	555505050 0-5-12	अरिपाम बोहोरा	मोहाबिर बोहोरा				रोक्का
245	दाङ्ग	दाङ्ग डेउखुरी मानपुर	5 261	235.8064765	148.6776444 5 Nga	555505050 0-9-18	अरिपाम बोहोरा	मोहाबिर बोहोरा				रोक्का
		दाङ्ग डेउखुरी मानपुर	5 263	399.5612917	152.7368136 5 Nga	555505050	प्रति, कुली, नेपाल सरकार					

नेपाल सरकार
सिधम माहिला तथा सामान्य प्रशासन विभाग
स्थानिय पूर्वाधार विभाग
प्रदेश सरकार
भौतिक पूर्वाधार विकास मन्त्रालय
सुदूरपश्चिम प्रदेश
रामिपण सडक सञ्चालन सुधार आयोजना
(खुशरा) अर्न्तगत दाङ्ग जिल्लाको बिजौरा-बासडबरा-जामुनी-लक्ष्मिपुर-दक्षिण कुर्तिया-कान्छबारा-बौडारी सडक
(Ch: 0+000 - 15+280) स्तरोन्तीका लागि सडकको दुवै तर्फमा पर्ने जग्गा धनिको तपशिलका जग्गा धनिको नाममा निशुल्क रूपमा स्वीकृत दान दिन मञ्जुर छै । साथै निम्नानुसारको जग्गा दान दिन होमि माथि सामुहिक वा व्यक्तिगत कुनै पनि प्रकारको दवाव र करकाय नपाएको र आफ्नो राखी सुसीले सडक स्तरोन्तीको लागि निशुल्क स्वीकृत रूपमा जग्गा दान दिन तल उल्लेखित साहीको रोहवरमा सही छाप परि दिएका छौ ।

नेपाल सरकार, सचिव मामिला तथा सामान्य प्रशासन मन्त्रालय, स्थानिय पूर्वाधार विभाग / प्रदेश सरकार, भौतिक पूर्वाधार विकास मन्त्रालय, लुम्बिनी प्रदेश, रामिण सडक सञ्चाल सुधार आयोजना (ख्यश्र) अन्तर्गत दाङ जिल्लाको विजौरी-बासुङढवरा - जामुनी - लक्ष्मपुर- दशिया कुसीया -कान्जवार -कोठारी सडक (Ch: 0+000 - 15+280) स्तरान्तरीका लागि सडकको दुबै तर्फमा पर्ने मा वा हामी तर्फपालका जग्गा धर्तिहरूले विद्यमान सडकमा प्रयोग भएको र प्राविधिक विज्ञान अनुसार बाप आवश्यक पर्ने जग्गा यस सडक तथा नेपाल सरकारको नाममा निशुल्क रुपमा स्वोच्छक दान दिन मञ्जूर छै। साथै निम्नानुसार को जग्गा दान दिन होमि माथि सामुहिक वा व्यक्तिगत कुनै पनि प्रकारको दबाव र करकाप नभएको र आफ्नो राबी कुसीले सडक स्तरान्तरीको लागि निशुल्क स्वोच्छक रुपमा जग्गा दान दिन तल उल्लेखित साबीको रोहबरमा सही छाप गरेर दिएका छौ।

S.N. (क्र.सं.)	DISTRI CT (जिल्ला)	WARD NO (वाड नं.)	VDC (गाविसं.)	Land Area Occupied in Existing road (sq m) (जल सडकले आवृत्तिको क्षेत्रमा किम्या)	Additional Area required (sqm) (सडक निर्माणको लागि बाप आवृत्तिको क्षेत्रमा किम्या)	Sheet No. (सिट नं.)	GRID-S	जग्गा क्षेत्रफल	जग्गा धर्तिको नाम	जग्गा धर्तिको बापु धर्तिको नाम	हस्ताक्षर	सिङ्कण (दिना)	सिङ्कण (दिना)	Remar ks (लक्षित)
247	दाङ	दाङ डेउखुरी मानपुर	5	293	201.3827711	5 Nga	555505050	0-4-18	शेर बहादुर डागी	सिताराम डागी				
248	दाङ	दाङ डेउखुरी मानपुर	5	308	0.003496712	5 Nga	555505050	0-1-15.2	विन्ताराम थारु	विराजु थारु				
249	दाङ	दाङ डेउखुरी मानपुर	5	309	42.89197474	5 Nga	555505050		रेकड फोला परेन					
250	दाङ	दाङ डेउखुरी मानपुर	5	317	2.174270209	5 Nga	555505050	0-1-18	मरिचमान खडका	खिम बहादुर खडका				
251	दाङ	दाङ डेउखुरी मानपुर	5	318	34.80527923	5 Nga	555505050	0-1-18.5	मरिचमान खडका	खिम बहादुर खडका				
252	दाङ	दाङ डेउखुरी मानपुर	5	361	17.1975814	5 Nga	555505050	04-13.5	मेघ बहादुर खल्लक मगर	धन बहादुर खल्लुक मगर				
253	दाङ	दाङ डेउखुरी मानपुर	5	364	4.418616292	5 Nga	555505050	0-2-4	हिरामति चौधरी	रामेश्वर चौधरी				
254	दाङ	दाङ डेउखुरी मानपुर	5	368	4.633799531	5 Nga	555505050	0-3-0	कलानया थारु	फलु थारु				
255	दाङ	दाङ डेउखुरी मानपुर	5	369	17.79122119	5 Nga	555505050	0-4-4	राम बहादुर चौधरी, पुजेन्द्र थारु	फलमया थारु				
	दाङ	दाङ डेउखुरी मानपुर	5	383	89.22473853	5 Ga	555505050	0-1-7.25	हरिराम चौधरी	रुदना चौधरी				

उपरोक्त जग्गा दाङ जिल्लाको विजौरी-बासुङढवरा-जामुनी-लक्ष्मपुर-दशिया कुसीया-कान्जवार-कोठारी सडक (Ch: 0+000 - 15+280) स्तरान्तरीका लागि सडकको दुबै तर्फमा पर्ने मा वा हामी तर्फपालका जग्गा धर्तिहरूले विद्यमान सडकमा प्रयोग भएको र प्राविधिक विज्ञान अनुसार बाप आवश्यक पर्ने जग्गा यस सडक तथा नेपाल सरकारको नाममा निशुल्क रुपमा स्वोच्छक दान दिन मञ्जूर छै। साथै निम्नानुसार को जग्गा दान दिन होमि माथि सामुहिक वा व्यक्तिगत कुनै पनि प्रकारको दबाव र करकाप नभएको र आफ्नो राबी कुसीले सडक स्तरान्तरीको लागि निशुल्क स्वोच्छक रुपमा जग्गा दान दिन तल उल्लेखित साबीको रोहबरमा सही छाप गरेर दिएका छौ।

नेपाल सरकार, संघिय मामिला तथा सामान्य प्रशासन मन्त्रालय, स्वास्थिय पूर्वाधार विभाग / प्रदेश सरकार, भौतिक पूर्वाधार विकास मन्त्रालय लुंबिनी प्रदेश, रामिण सडक सञ्चाल सुधार आयोजना (ख्वश्च अन्तर्गत दाङ्ग जिल्लाको बिचौरी-वासडहवा - बामुनी - लक्ष्मिपुर- दक्षिण कुर्तिया -काञ्चनार -कोठारी सडक (Ch: 0+000 - 15+280) स्तरान्तर्गतका लागि सडकको दुवै तर्फमा पर्ने मा बा हामी तपशिलका जग्गा धनिरुले विद्यमान सडकमा प्रयोग भएको र प्राविधिक डिजाइन अनुसार थप आवश्यक पर्ने जग्गा यस सडक तथा नेपाल सरकारको नाममा निशुल्क रुपमा स्वीचक्रक दान दिन मञ्चुर छै । साथै निम्नानुसार को जग्गा दान दिन मञ्चुर छै । साथै निम्नानुसार को जग्गा दान दिन मञ्चुर हुने पनि प्रकारको दवाव र करकाय नभएको र आफ्नो दावी कुसीले सडक स्तरान्तर्गतको लागि निशुल्क स्वीचक्रक रुपमा जग्गा दान दिन तल उल्लेखित माथीको रोडवरमा सही छाप गरि दिएका छौ ।																
S.N. (क्र.सं.)	DISTRI. CT (जिल्ला)	WARD VDC (गा.वि.स.)	PARCEL NO (बाड नं.)	Land Area Occupied in Existing road (sq m) (जल सडकले ओगटेको क्षेत्रा बिचा)	Additional Area required(sq.m) (सडक निर्माणको लागि थप सिट नं) आवश्यक पर्ने क्षेत्रा बिचा)	Sheet No. (सिट नं)	GRID-S	बन्ना क्षेत्रकल	जग्गा जतिको नाम	जग्गा जतिको थपु /पतिना नाम	हस्ताक्षर	सङ्केत (लघा)	सङ्केत (लघा)	सङ्केत (लघा)	Remarks (टीकण)	
257	दाङ्ग	दाङ्ग डेउखुरी मानपुर	5 384	65.52133632	55.90049864	5 Ga	555505030 0-1-7	लक्ष्मण चौधरी	तुल्सीराम चौधरी							
258	दाङ्ग	दाङ्ग डेउखुरी मानपुर	5 385	102.4212022	81.61908582	5 Ga	555505030 0-2-14.5	काविराम चौधरी	रुहना चौधरी							रोक्ना
259	दाङ्ग	दाङ्ग डेउखुरी मानपुर	5 405	149.145266	67.78871783	5 Ga	555505030 0-4-0.5	सुनिता पोखरेल	प्रमोद कुमार पोखरेल							
260	दाङ्ग	दाङ्ग डेउखुरी मानपुर	5 406	8.326990638	14.06893597	5 Ga	555505030 0-4-0	प्रमोद कुमार पोखरेल	राम प्रसाद शर्मा							
261	दाङ्ग	दाङ्ग डेउखुरी मानपुर	5 427	16.28123223	28.95277918	5 Nga	555505050 0-5-4	लाल बहादुर ओला	देवीराम ओली							
262	दाङ्ग	दाङ्ग डेउखुरी मानपुर	5 428	79.01396613	38.84512345	5 Nga	555505050 0-5-4	कल्या चौधरी	टेकुने वारु							
263	दाङ्ग	दाङ्ग डेउखुरी मानपुर	5 428	21.46214987	10.38328099	5 Nga	555505050 0-5-4	कल्या चौधरी	टेकुने वारु							
264	दाङ्ग	दाङ्ग डेउखुरी मानपुर	5 593	117.8754946	81.33979839	5 Nga	555505050 0-2-0	पवित्र कुमारी सडका	बहादुर सडका							
265	दाङ्ग	दाङ्ग डेउखुरी मानपुर	5 594	26.4059351	31.1525769	5 Ga	555505030 0-3-1	समान चौधरी	टेक बहादुर चौधरी							
266	दाङ्ग	दाङ्ग डेउखुरी मानपुर	5 594	120.7758307	100.9959893	5 Nga	555505050 0-3-2	लीकम भण्डारी	शालिकराम भण्डारी							



दाङ्ग जिल्लाको विकास
 अधिकारी
 १९/०८/२०७३

नेपाल सरकार, संघिय मामिला तथा सामान्य प्रशासन मन्त्रालय, स्थानिय पूर्वाधार विभाग / प्रदेश सरकार, भौतिक पूर्वाधार विकास मन्त्रालय लुबूरी प्रदेश, रामिण सडक सञ्चाल सुधार आयोजना (अवस्थापना) जिल्लाको बिजौरी- बालडबरा - जामुनी - लक्ष्मपुर- दक्षिण कुरथिया -काठबजार -कोठारी सडक (Ch: 0+000 - 15+280) स्तरान्तिका लागि सडकको दुवै तर्फमा पर्ने म बा हामी तपशिलका जग्गा धनिहरुले विद्यमान सडकमा प्रयोग भएको र प्राविधिक डिजाइन अनुसार थप आवश्यक पर्ने जग्गा यस सडक तथा नेपाल सरकारको नाममा निशुल्क रुपमा स्वीकृत गर्न दिन मञ्जुर छै। साथै निम्नानुसार को जग्गा दान दिन हामि माथि सामुहिक वा व्यक्तिगत कुनै पनि प्रकारको दबाव र करकाय नभएको र आफ्नो राखी खुसीले सडक स्तरान्तिका लागि निशुल्क स्वीकृत रुपमा जग्गा दान दिन तल उल्लेखित साक्षीको राइबरमा सही छाप राख्न दिएका छौ।

S.N. (क्र.सं.)	DISTRI CT (जिल्ला)	VDC (गा.वि.सं.)	WARD NO (वार्ड नं.)	PARCEL NO (फेला नं.)	Land Area Occupied in Existing road (sq m) (हाल सडकले ओगटेको क्षेत्रा वि.चा.)	Additional Area required(sq.m) (सडक निर्माणको लागि थप सिट नं.) आवश्यक पर्ने क्षेत्रा वि.चा.)	Sheet No. (सिट नं.)	GRID-5	जग्गा अतिको नाम	जग्गा अतिको नाम /शितिको नाम	हस्ताक्षर	सहिकार (लिंग)	सहिकार (लिंग)	Remar kg (लक्षित)
267	दाङ	दाङ डेउबुरी मानपुर	5	597	31.11056803	13.823339	5 Nga	555505050	रेकडै फेला परेन					
268	दाङ	दाङ डेउबुरी मानपुर	5	598	45.28580828	18.68632506	5 Nga	555505050	रेकडै फेला परेन					
269	दाङ	दाङ डेउबुरी मानपुर	5	604	24.5461211	15.99562814	5 Nga	555505050	0-2-4 तुलाराम रावत भेनी पतिराम					
270	दाङ	दाङ डेउबुरी मानपुर	5	605	30.5824192	15.94769506	5 Nga	555505050	0-3-0 पचमा रावत					
271	दाङ	दाङ डेउबुरी मानपुर	5	610	19.39921804	35.31826381	5 Ga	555505030	0-2-18 राजेन्द्र चौधरी	हासाराम चौधरी	राजिन्द्र			
272	दाङ	दाङ डेउबुरी मानपुर	5	611	77.82926644	114.3030607	5 Ga	555505030	651.86 श्री बहादुर चौधरी	पाले धारु	श्री बहादुर चौधरी			
273	दाङ	दाङ डेउबुरी मानपुर	5	612	276.708464	233.7934949	5 Ga	555505030	1303.73 राम प्रसाद चौधरी	प्रदोषी चौधरी	राम प्रसाद चौधरी			
274	दाङ	दाङ डेउबुरी मानपुर	5	654	22.79375282	22.79375282	5 Ga	555505030	846.58 कालुराम चौधरी	श्रीपीलाल चौधरी	कालुराम चौधरी			रौतका
275	दाङ	दाङ डेउबुरी मानपुर	5	696	2.725805464	12.95236713	5 Nga	555505050	118.52 हिरामणि चौधरी	रामेश्वर चौधरी	हिरामणि चौधरी			
276	दाङ	दाङ डेउबुरी मानपुर	5	707	7.561306422	15.21843692	5 Nga	555505050	846.58 हिरामणि चौधरी	रामेश्वर चौधरी	हिरामणि चौधरी			

जलेश्वर प्रसाद शिवादिन्द्र डि.सी.
 ०६ नं. बडौडा बडा
 सडक विभाग
 काठमाडौं

नेपाल सरकार, संघिय मामिला तथा सामान्य प्रशासन मन्त्रालय, स्थानिय पूर्वाधार विभाग / प्रदेश सरकार, भौतिक पूर्वाधार विकास मन्त्रालय लुम्बिनी प्रदेश, पाणिप सडक सञ्चाल सुधार आयोजना (ज्याकर/अर्नागत दाङ्ग जिल्लाको विजौरी-बासुडबारा - जासुनी - लक्ष्मपुर- दक्षिण कुरथिया -कान्जबारा -सौतारी सडक (Ch: 0+000 - 15+280) स्तरोन्तीका लागि सडकको दुई तर्फमा पर्ने म वा हामी तपशिलका जग्गा धनिले विद्यमान सडकमा प्रयोग भएको र प्राविधिक डिजाइन अनुसार थप आवश्यक पर्ने जग्गा यस सडक तथा नेपाल सरकारको नाममा निशुल्क रूमा स्वीच्छक दान दिन मञ्जुर छौ । साथै निम्नानुसार को जग्गा दान दिन हामि माथि सामुहिक वा व्यक्तिगत कुनै पनि प्रकारको दबाव र करकाय नभएको र आफ्नो राजी खुसीले सडक स्तरोन्तीको लागि निशुल्क स्वीच्छक रुपमा जग्गा दान दिन तल उल्लेखित साक्षीको रोहवरमा सही छाप गरि दिएका छौ ।

S.N. (क्र.सं.)	DISTRI (जिल्ला)	VDC (गा.वि.सं.)	WARD NO (वा.सं. नं.)	PARCEL NO (पारसल नं.)	Land Area Occupied in Existing road (sq m) (हाल सडकको अगाडिको क्षेत्रको सि.मा)	Additional Area required (sqm) (सडक निर्माणको लागि थप सि.मा)	Sheet No. (सि.मा नं.)	GRID-S	जग्गा क्षेत्रफल (म.मा)	जग्गा धनिको नाम	जग्गा धनिको पालु /सि.मा नाम	हस्ताक्षर	साक्षिक (स.मा)	साक्षिक (स.मा)	Remar ks (टीपि.का)
277	दाङ्ग	दाङ्ग देउबुरी मानपुर	5	734	11.27745976	31.99520172	5 Nga	555505050	1210.6	कोशला चौधरी	रुद्र थारु				
278	दाङ्ग	दाङ्ग देउबुरी मानपुर	5	767	35.25956426	43.49272386	5 Nga	555505050	719.59	जान बहादुर खत्री	मकरकाल				
279	दाङ्ग	दाङ्ग देउबुरी मानपुर	5	768		5.577488193	5 Nga	555505050		रेकड फेला परेन					
280	दाङ्ग	दाङ्ग देउबुरी मानपुर	5	769	0.355374495	14.90067599	5 Nga	555505050	338.63	जान बहादुर खत्री	रुपलाल खत्री				
281	दाङ्ग	दाङ्ग देउबुरी मानपुर	5	770	4.332137784	19.08656304	5 Nga	555505050	677.26	धनसाई घर्ती	मनोज घर्ती				
282	दाङ्ग	दाङ्ग देउबुरी मानपुर	5	771		14.36809899	5 Nga	555505050	778.84	महेग चौधरी	सवरा चौधरी				रोक्का
283	दाङ्ग	दाङ्ग देउबुरी मानपुर	5	778	243.8375742	205.3354824	5 Ga	555505030	1870.93	साहुरे थारु	भोदुराम थारु				रोक्का
284	दाङ्ग	दाङ्ग देउबुरी मानपुर	5	804		10.95628638	5 Nga	555505050	791.54	टिका कुमारी थापा मगर	यज्ञ बहादुर ओली				
285	दाङ्ग	दाङ्ग देउबुरी मानपुर	5	805		11.09047995	5 Nga	555505050	791.55	धनसाई घर्ती	लालसिंह सिंगाली				
286	दाङ्ग	दाङ्ग देउबुरी मानपुर	5	849		13.05234825	5 Ga	555505030	507.95	माया चौधरी	सुलुवा चौधरी				

जबसारी २३/०५/२०२०
 प्रमुख, जिल्ला प्रशासन कार्यालय, दाङ्ग
 स.स.२०२०.०५.२३
 स.स.२०२०.०५.२३


नेपाल सरकार, संघिय मामिला तथा सामान्य प्रशासन मन्त्रालय, स्थानिय पूर्वाधार विभाग / प्रदेश सरकार, भौतिक पूर्वाधार विकास मन्त्रालय, लुबिनी प्रदेश, भूमिगत सडक सञ्चाल सुधार आयोजना (व्युत्पन्न) अर्न्तगत दाङ्ग जिल्लाको बिबौरी-बासुङ्बरा - जाम्नी - लक्ष्मपुर- दक्षिण कुरथिया -कान्जवर -कौठारी सडक (Ch: 0+000 - 15+280) स्तरोन्तीका लागि सडकको दुई तर्फमा पर्ने म वा हामी तपशिलका जग्गा धनिले विद्यमान सडकमा प्रयोग भएको र प्राविधिक डिजाइन अनुसार थप आवश्यक पर्ने जग्गा यस सडक तथा नेपाल सरकारको नाममा निशुल्क रूपमा स्वीच्छक दान दिन मञ्जुर छै । साथै निम्नानुसार को जग्गा दान दिन तल उल्लेखित साक्षीको राहबरमा सही छाप गरि दिएका छौ ।

S.N. (क्र.सं.)	DISTRI CT (जिल्ला)	VDC (गा.वि.सं.)	WARD NO (वार्ड नं.)	PARCEL NO (प्लान नं.)	Land Area Occupied in Existing road (sq m) (जल सडकको ओटाईको क्षेत्रमा वि.मा)	Additional Area required(sq.m) (सडक निर्माणको लागि थप आवश्यक पर्ने क्षेत्रमा वि.मा)	Sheet No. (सिट नं.)	GRID-S	जग्गा क्षेत्रफल (जग्गा धनिले नाम)	जग्गा धनिले नाम /धनिले नाम	हस्ताक्षर	सिक्छाप (दाया)	सिक्छाप (बाया)	Remarks (लक्षितता)
287	दाङ्ग	दाङ्ग डेउखुरी मातपुर	5	850		5.238476346	5 Ga	555505030	1166.27	गिता खत्री	गिता			
288	दाङ्ग	दाङ्ग डेउखुरी मातपुर	5	865		14.5112511	5 Nga	555505050	625	दिप कुमारी डाँगी				
289	दाङ्ग	दाङ्ग डेउखुरी मातपुर	5	866		14.9628525	5 Nga	555505050	585.6	चित्र रोका				
290	दाङ्ग	दाङ्ग डेउखुरी मातपुर	5	10005	52.62848891	40.75862354	5 Ga	555505030		रेकड फेला परेन				
291	दाङ्ग	दाङ्ग डेउखुरी मातपुर	5	10008	488.7001645	373.5561155	5 Ga	555505030		रेकड फेला परेन				
292	दाङ्ग	दाङ्ग डेउखुरी मातपुर	5	10009	284.5376441	26.09056947	5 Ga	555505030		रेकड फेला परेन				
293	दाङ्ग	दाङ्ग डेउखुरी मातपुर	5	10010	2216.902492	122.5879515	5 Ga	555505030		रेकड फेला परेन				
294	दाङ्ग	दाङ्ग डेउखुरी मातपुर	5	10011	62.2313835	1523.511255	5 Ga	555505030		रेकड फेला परेन				
295	दाङ्ग	दाङ्ग डेउखुरी मातपुर	5	10011	3.276173648	52.90550933	5 Ga	555505030		रेकड फेला परेन				
296	दाङ्ग	दाङ्ग डेउखुरी मातपुर	5	10012	46.33013443	19.37702938	5 Cha	555505060		रेकड फेला परेन				
297	दाङ्ग	दाङ्ग डेउखुरी मातपुर	5	10014	103.6400291	25.28183794	5 Ga	555505030		रेकड फेला परेन				
298	दाङ्ग	दाङ्ग डेउखुरी मातपुर	5	10014	0.084964709	52.20613204	5 Ga	555505030		रेकड फेला परेन				
299	दाङ्ग	दाङ्ग डेउखुरी मातपुर	5	10023	1881.101724	26.07987893	5 Nga	555505050		रेकड फेला परेन				
300	दाङ्ग	दाङ्ग डेउखुरी मातपुर	5	30003	228.5296947	1594.393139	5 Nga	555505050		रेकड फेला परेन				

गणेशपुर उपमहानगरपालिका
१६.०६.१९

शिवाजी डिसी.
वडा अध्यक्ष

S.N. (क्र.सं.)	DISTRI (जिल्ला)	VDC (गाविसं.)	WARD NO (वार्ड नं.)	PARCEL NO (पार्ले नं.)	Land Area Occupied in Existing road (sq m) (हाल सडकको अगाडको क्षेत्रको वि.मा)	Additional Area required(sqm) (सडक निर्माणको लागि थप आवश्यक पर्ने क्षेत्रको वि.मा)	Sheet No. (सिट नं.)	GRID-S	सम्पन्न क्षेत्रको नाम	जग्गा अतिक्रमण/अतिक्रमणको नाम	इस्तेमाल	संश्लेषण (दायाँ)	संश्लेषण (बायाँ)	Remarks (टीका)
301	बाँझ	दाङ्ग देउबुरी मानपुर	5	30003	47.32211326	139.4949143	5 Nga	555505050	रेकर्ड फेला परेन					
302	बाँझ	दाङ्ग देउबुरी मानपुर	5	30003	6.904185592	31.73375868	5 Nga	555505050	रेकर्ड फेला परेन					
303	बाँझ	दाङ्ग देउबुरी मानपुर	5	30003	0.080281149	20.34416444	5 Nga	555505050	रेकर्ड फेला परेन					
304	बाँझ	दाङ्ग देउबुरी मानपुर	5	30003	1575.704883	18.56651545	5 Nga	555505050	रेकर्ड फेला परेन					
305	बाँझ	दाङ्ग देउबुरी मानपुर	5	30007	3.276173648	1062.649458	5 Nga	555505050	रेकर्ड फेला परेन					
306	बाँझ	दाङ्ग देउबुरी मानपुर	5	30007	0.035627459	19.37702938	5 Nga	555505050	रेकर्ड फेला परेन					
307	बाँझ	दाङ्ग देउबुरी मानपुर	5	30009	93.8687007	41.32237079	5 Nga	555505050	रेकर्ड फेला परेन					
308	बाँझ	दाङ्ग देउबुरी मानपुर	6	2		5.637655511	6 Ka	555506010	0-4-16	गिता कुमारी खत्री	कमल बहादुर बस्नेत	पिपे		रेकर्ड
309	बाँझ	दाङ्ग देउबुरी मानपुर	6	5	0.065102574	13.28219921	6 Ka	555506010	0-2-14	रामकली गिरी	साल बहादुर गिरी			
310	बाँझ	दाङ्ग देउबुरी मानपुर	6	658	5.998776999	23.68855015	6 Ka	555506010		रेकर्ड फेला परेन				
311	बाँझ	दाङ्ग देउबुरी मानपुर	6	886	0.415559817	12.47694474	6 Ka	555506010	465.61	मिम बहादुर कुँवर योषी	नन्दसाल कुँवर योषी			
312	बाँझ	दाङ्ग देउबुरी मानपुर	6	888	1.630474374	10.6757488	6 Ka	555506010	220.11	मिम बहादुर कुँवर योषी	नन्दसाल कुँवर योषी			


 नेपाल सरकार, संचयन विभाग, स्थापना विभाग/प्रदेश सरकार, भौतिक पूर्वाधार विकास मन्त्रालय, लुबिनी प्रदेश, प्रांतीय सडक सञ्चालन विभाग, काठमाडौं जिल्लाको विभागीय कार्यालय - जामुनी - बसिन्धु - बसिन्धु - काठमाडौं - काठमाडौं सडक (Ch: 0+000 - 15+280) स्तरोन्तीका लागि सडकको दुई तर्फमा पर्ने मा बा हामी तपस्विता जग्गा धनिहरूले विद्यमान सडकमा प्रयोग भएको र प्राविधिक विज्ञान अनुसार थप आवश्यक पर्ने जग्गा यस सडक तथा नेपाल सरकारको नाममा निर्मुक्त रूपमा स्वीकृत गर्न मञ्जुर छौं । साथै निम्नानुसार को जग्गा दान दिन तल उल्लेखित साक्षीको रोहवरमा सही छाप गरि दिएका छौं ।
 नभएको र आफ्नो राजी खुसीले सडक स्तरोन्तीको लागि निर्मुक्त स्वीकृत रूपमा जग्गा दान दिन तल उल्लेखित साक्षीको रोहवरमा सही छाप गरि दिएका छौं ।

दि. १६ नं. १७७७
 सचिव, संचयन विभाग, काठमाडौं









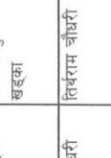





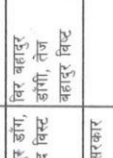



S.N. (क्र.सं.)	DISTRI CT (जिल्ला)	VDC (गा.वि.सं.)	WARD NO (वार्ड नं.)	PARCEL NO (पारसल नं.)	Land Area Occupied in Existing road (sq m) (हाल सडकको अवकाशको क्षेत्रफल मि.मा.)	Additional Area required (sqm) (सडक निर्माणको लागि थप आवश्यक पर्ने क्षेत्रफल मि.मा.)	Sheet No. (शीट नं.)	GRID-S	जग्गा वर्गीकरण	जग्गा वर्गीकरणको नाम	जग्गा वर्गीकरणको नाम (निजीको नाम)	हस्ताक्षर	सार्थकता (तथ्या)	सार्थकता (तथ्या)	Remarks (टिप्पणी)	
313	दाङ	दाङ देउखुरी	5	20007	1171.694765	1310.729411	6 Ka	555506010	रेकर्ड फेला परेन							
314	दाङ	मानपुर	5	20007	2796.735907	1427.17987	6 Ka	555506010	रेकर्ड फेला परेन							
315	दाङ	दाङ देउखुरी	5	20007	32.81897941	27.88225719	6 Ka	555506010	रेकर्ड फेला परेन							
316	दाङ	दाङ हुल्वा	1	6	245.4029788	166.3387503	1 Kha	555501020	रेकर्ड फेला परेन							
317	दाङ	दाङ हुल्वा	1	9	0.2899357165	22.06992376	1 Kha	555501020	0-3-11	बित बहादुर र हिल्ली बहादुर बुढाथोकी (सोतीरी)	रिनाराम, खिमलाल	रिनाराम				
318	दाङ	दाङ हुल्वा	1	10	146.9186999	100.9289217	1 Kha	555501020	0-5-9	निर्मला खड्का, कल्पना खड्का	मानसिंह ओली, बल बहादुर ओली					
319	दाङ	दाङ हुल्वा	1	15	130.6737596	72.51681354	1 Kha	555501020		रेकर्ड फेला परेन						
320	दाङ	दाङ हुल्वा	1	19	394.7683065	314.9398398	1 Kha	555501020	0-13-16	खड्का निरी	भागिरथ निरी	२५५५				रोक्ना
321	दाङ	दाङ हुल्वा	1	20	55.62507779	75.03054081	1 Kha	555501020	0-1-13	रमेश बुढाथोकी	रुनाराम बुढाथोकी					रोक्ना
322	दाङ	दाङ हुल्वा	1	57	11.17868297	23.75724088	1 Kha	555501020	0-1-8	बिर बहादुर बाठ मगर	बाटा बाठमगर	५५५५				
323	दाङ	दाङ हुल्वा	1	70	151.9034003	98.04372138	1 Kha	555501020	0-4-10	टंक बहादुर निरी	शोभाराम निरी	६५५५				रोक्ना

यस जग्गादान सम्बन्धीला पुत्रमा सैन्ड बाल्डरट जाग्गा एग्रीडन्ट
कुने करकापविगा स्वीचड्ड र पारदर्शी रूपत कने डपस्विका
दस्तावेज सहिदप गले गिडेन्ट टनाल
०महीने प्रमाबीसिङ्ग

दाङ जिल्ला विकास प्रशासन मन्त्रालय, स्थानिय पूर्वाधार विभाग / प्रदेश सरकार, भौतिक पूर्वाधार विकास मन्त्रालय सुधार आयोजना (व्यवस्थापक/अन्तर्गत दाङ जिल्लाको सिविली-
बासडवर - जामुनी - लोहमपुर - दक्षिण कुरुहिया -कान्जवार -कोठारी सडक (Ch: 0+000 - 15+280) स्तरान्तरीका लागि सडकको दुवै तर्फमा पर्ने म वा हाथी तपशिलाका जग्गा धनिहरुले विद्यमान सडकमा प्रयोग भएको र प्राविधिक
डिजाइन अनुसार थप आवश्यक पर्ने जग्गा यस सडक तथा नेपाल सरकारको नाममा निशुल्क रूपमा स्वीचिड्ड दान दिन मञ्जुर छै। साथै निम्नानुसार को जग्गा दान दिन विन मञ्जुर छै। साथै निम्नानुसार को जग्गा दान दिन विन मञ्जुर हुने पनि प्रकारको दवाव र करकाप
नभएको र आफ्नो राजी खुसीले सडक स्तरान्तरीको लागि निशुल्क स्वीचिड्ड रूपमा जग्गा दान दिन तल उल्लेखित साक्षीको रोहबरमा सहि छाप गरि दिएको छै।

सहायक जिल्ला विकास प्रशासन मन्त्रालय, स्थानिय पूर्वाधार विभाग / प्रदेश सरकार, भौतिक पूर्वाधार विकास मन्त्रालय सुधार आयोजना (व्यवस्थापक/अन्तर्गत दाङ जिल्लाको सिविली-
बासडवर - जामुनी - लोहमपुर - दक्षिण कुरुहिया -कान्जवार -कोठारी सडक (Ch: 0+000 - 15+280) स्तरान्तरीका लागि सडकको दुवै तर्फमा पर्ने म वा हाथी तपशिलाका जग्गा धनिहरुले विद्यमान सडकमा प्रयोग भएको र प्राविधिक
डिजाइन अनुसार थप आवश्यक पर्ने जग्गा यस सडक तथा नेपाल सरकारको नाममा निशुल्क रूपमा स्वीचिड्ड दान दिन मञ्जुर छै। साथै निम्नानुसार को जग्गा दान दिन विन मञ्जुर छै। साथै निम्नानुसार को जग्गा दान दिन विन मञ्जुर हुने पनि प्रकारको दवाव र करकाप
नभएको र आफ्नो राजी खुसीले सडक स्तरान्तरीको लागि निशुल्क स्वीचिड्ड रूपमा जग्गा दान दिन तल उल्लेखित साक्षीको रोहबरमा सहि छाप गरि दिएको छै।

सहायक जिल्ला विकास प्रशासन मन्त्रालय, स्थानिय पूर्वाधार विभाग / प्रदेश सरकार, भौतिक पूर्वाधार विकास मन्त्रालय सुधार आयोजना (व्यवस्थापक/अन्तर्गत दाङ जिल्लाको सिविली-
बासडवर - जामुनी - लोहमपुर - दक्षिण कुरुहिया -कान्जवार -कोठारी सडक (Ch: 0+000 - 15+280) स्तरान्तरीका लागि सडकको दुवै तर्फमा पर्ने म वा हाथी तपशिलाका जग्गा धनिहरुले विद्यमान सडकमा प्रयोग भएको र प्राविधिक
डिजाइन अनुसार थप आवश्यक पर्ने जग्गा यस सडक तथा नेपाल सरकारको नाममा निशुल्क रूपमा स्वीचिड्ड दान दिन मञ्जुर छै। साथै निम्नानुसार को जग्गा दान दिन विन मञ्जुर छै। साथै निम्नानुसार को जग्गा दान दिन विन मञ्जुर हुने पनि प्रकारको दवाव र करकाप
नभएको र आफ्नो राजी खुसीले सडक स्तरान्तरीको लागि निशुल्क स्वीचिड्ड रूपमा जग्गा दान दिन तल उल्लेखित साक्षीको रोहबरमा सहि छाप गरि दिएको छै।

S.N. (क्र.सं.)	DISTRI CT (जिल्ला)	WARD NO (वार्ड नं.)	VDC (वा.वि.क.)	PARCEL NO (प्लॉट नं.)	Land Area Occupied in Existing road (sq m) (जल सडकले अवरोध गरेको क्षेत्रको क्षेत्रफल) (वर्ग मीटर)	Additional Area required(sq.m) (सडक निर्माणको लागि बच अवरोध गर्ने क्षेत्रको क्षेत्रफल) (वर्ग मीटर)	Sheet No. (शीट नं.)	GRID-S	जग्गा क्षेत्रफल	जग्गा धनीको नाम	जग्गा क्षेत्रको बाटो /पतिको नाम	हस्ताक्षर	संक्षिप्त (लिंग)	संक्षिप्त (लिंग)	Remark ks (संकेतन)
324	दाङ	दुर्गा	1	71	230.5010382	197.3477906	1 Kha	555501020	0-3-4	टंक बहादुर गिरी	शांभाराम गिरी				रोका
325	दाङ	दुर्गा	1	72	157.1615646	142.2330115	1 Kha	555501020		प्रति, खोला नेपाल सरकार					
326	दाङ	दुर्गा	1	182	166.1669847	72.6277581	1 Kha	555501010	0-1-2	सरिता खड्का चौवि, सुगम खत्री	निम बहादुर खड्का, हिल बहादुर खत्री				रोका
327	दाङ	दुर्गा	1	183	52.943195596	31.18195324	1 Kha	555501010	0-1-9	भागवती खड्का	सज बहादुर खड्का				
328	दाङ	दुर्गा	1	264	29.2217046	13.01295904	1 Kha	555501020	0-0-3	मनिराम चौधरी	तिरंगाम चौधरी				रोका
329	दाङ	दुर्गा	1	265	34.95780184	15.59212662	1 Kha	555501020	0-0-5	दिपमा चौधरी	रिशमान बार				रोका
330	दाङ	दुर्गा	1	289	82.77736677	83.10334728	1 Kha	555501020		प्रति, गौचरन, नेपाल सरकार					
331	दाङ	दुर्गा	1	297	1922.029149	1446.786788	1 Kha	555501020	1693.16	तिलक बहादुर हाँग, लक्ष्मण प्रसाद विष्ट	विर बहादुर हाँग, तेज बहादुर विष्ट				
332	दाङ	दुर्गा	1	299	185.5742021	145.2091642	1 Kha	555501020		प्रति नेपाल सरकार					
333	दाङ	दुर्गा	1	306	82.94230938	83.88596176	1 Kha	555501020	0-7-4	पुष्करराज बुढाथोकी	सुरविर बुढाथोकी				

यस पत्रमा दान न्यायोचित पत्रमा संकेतबाट पत्रमा एनिके कुनै कुरा
दिना स्वचिपक र पत्रमा मरे उपस्थितिमा एलाइज
लरीप गरेके अर्को
रफे

प्रमाणित
दाङ जिल्लाको
दस्तावेज
संरक्षण
चौधरी
बडा अध्याक्ष
२०७३

S.N. (क्र.सं.)	DISTRI CT (जिल्ला)	VDC (गा.वि.सं.)	WARD NO (वार्ड नं.)	PARCEL NO (पारसल नं.)	Land Area Occupied in Existing road (sq m) (हाल सडकको क्षेत्रफल)	Additional Area required(sq.m) (सडक निर्माणको लागि थप आवश्यक पर्ने क्षेत्रफल)	Sheet No. (पत्र नं.)	GRID-S	बन्ना क्षेत्रफल	बन्ना ठिको नाम	जग्गा ठिको नाम	जग्गा ठिको नाम/पतिको नाम	हस्ताक्षर	सिङ्कप (लगा)	सिङ्कप (लगा)	Remarks (लोकेशन)
334	दाङ	दाङ हुल्वा	1	318	70.35399955	66.56599513	1 Kha	0-19-13	जिवराज धिताल	जिवराज धिताल	पोखर धिताल	पोखर धिताल	-			
335	दाङ	दाङ हुल्वा	1	319	68.05269751	48.25623991	1 Kha	0-8-0	जिवराज धिताल	जिवराज धिताल	पोखर धिताल	पोखर धिताल	-			
336	दाङ	दाङ हुल्वा	1	330		9.654731755	1 Kha	0-8-5	दुर्गा कुमारी न्योपानी	दुर्गा कुमारी न्योपानी	लोकमणी न्योपानी	लोकमणी न्योपानी	Gain			
337	दाङ	दाङ हुल्वा	1	331	82.50437957	50.2463718	1 Kha		रेकड फेला परेन	रेकड फेला परेन						
338	दाङ	दाङ हुल्वा	1	334	253.500354	155.9875581	1 Kha	0-6-4	गणेश सडका	गणेश सडका	पाराराम सडका	पाराराम सडका	गणेश			
339	दाङ	दाङ हुल्वा	1	335	33.14835008	61.9954261	1 Kha	0-6-4	गणेश सडका	गणेश सडका	पाराराम सडका	पाराराम सडका	//			
340	दाङ	दाङ हुल्वा	1	385	183.7670644	157.127993	1 Kha	0-8-0	जित बहादुर सिरो	जित बहादुर सिरो	माल बहादुर सिरो	माल बहादुर सिरो				
341	दाङ	दाङ हुल्वा	1	511	23.16368786	65.50444533	1 Kha		रेकड फेला परेन	रेकड फेला परेन						
342	दाङ	दाङ हुल्वा	1	527	12.96691511	11.37018402	1 Kha	0-5-0	सुवर्ण शाक्य	सुवर्ण शाक्य	भागिरथ सिरो	भागिरथ सिरो	रविन्द्र			
343	दाङ	दाङ हुल्वा	1	529	0.025325375	6.053875727	1 Kha	0-5-0.5	सुवर्ण शाक्य	सुवर्ण शाक्य	दुर्गा प्रसाद शाक्य	दुर्गा प्रसाद शाक्य	रविन्द्र			

यस जग्गा दात सडको तल बन्ना सडको तल जग्गा धनी ले कुनै कर-काप विना, रेकडिङ र पारदर्शी रूपमा केरी उपरिपत्रिता एलाका र वही धारा गरेको सडको उपरिपत्रिता गरिन्छ ।

रविन्द्र
 जिल्ला प्रशासन कार्यालय
 दाङ
 कोटरी, दाङ
 २०७३

S.N. (क्र.सं.)	DISTRI CT (जिल्ला)	VDC (गाविसं.)	WARD NO (वार्ड नं.)	PARCEL NO (पार्ले नं.)	Land Area Occupied in Existing road (sq m) (जल्ल सडकले ओगडको क्षेत्रको जिल्ला)	Additional Area required(sqm) (सडक निर्माणको लागि थप आवश्यक पर्ने क्षेत्रको जिल्ला)	Sheet No. (सिट नं.)	GRID-S	कम्पा ओगडको जम्मा क्षेत्रको नाम	जम्मा क्षेत्रको नाम /सिक्को नाम	हस्ताक्षर	सहिकरण (दस्ता)	सहिकरण (दस्ता)	Remarks (सिक्किता)
385	दाङ	दाङ हुर्वा	1	1495	213.82614	189.1095288	1 Kha	555501020	2481.75	मोतिलाल ओली	यम बहादुर	सिती		रोक्ना
386	दाङ	दाङ हुर्वा	1	1496	117.1436871	89.81114234	1 Kha	555501020	1288.08	मिनराज ओली	सिती		रोक्ना	
387	दाङ	दाङ हुर्वा	1	1497	124.7868651	96.29358009	1 Kha	555501020	938.41	मोतिलाल ओली	यम बहादुर	सिती	रोक्ना	
388	दाङ	दाङ हुर्वा	1	1513	45.97927135	24.93035877	1 Kha	555501020	74.68	गिता कुमारी खत्री, दिवेश खत्री	डिल बहादुर खत्री	सिती	रोक्ना	
389	दाङ	दाङ हुर्वा	1	1514	39.91774019	7.642139253	1 Kha	555501020	55.7	संरिता खड्का खत्री, सुगम खत्री	निम बहादुर खत्री	सिती	रोक्ना	
390	दाङ	दाङ हुर्वा	1	1515	64.10568783	7.922307356	1 Kha	555501020	64.44	गिता कुमारी खत्री, दिवेश खत्री	डिल बहादुर खत्री	सिती	रोक्ना	
391	दाङ	दाङ हुर्वा	1	1516	14.11530372	19.90233333	1 Kha	555501020	93.81	गिता कुमारी खत्री, दिवेश खत्री	डिल बहादुर खत्री	सिती	रोक्ना	
392	दाङ	दाङ हुर्वा	1	1531	64.10568783	48.59556846	1 Kha	555501020	423.28	कृष्ण गिरी	शतशबर गिरी			
393	दाङ	दाङ हुर्वा	1	1532	41.62664487	34.49639701	1 Kha	555501020	253.98	सुवर्ण शाक्य	दुर्गा प्रसाद शाक्य	सुवर्ण		
394	दाङ	दाङ हुर्वा	1	1533	77.16528953	68.76535479	1 Kha	555501020	423.28	सुवर्ण शाक्य	दुर्गा प्रसाद शाक्य	सुवर्ण		

यस पार्श्व पत्र सम्झौता पत्रमा सम्बन्धित पत्रमा धनीले
कुठो करमाप विना, स्वीकृत र पारदर्शी रूपमा गरी
उपस्थितिमा रस्ताबाट र लरीघाघ गिरेको व्यहोरा पुग्गीत
गर्नुछ।

सहायक कार्यलय
कोटरी, दाङ
श्रीमती प्रभा, नेपाल
२०७३

सहायक
बडा अड्डास

सहायक कार्यलय
कोटरी, दाङ
श्रीमती प्रभा, नेपाल
२०७३

S.N. (क्र.सं.)	DISTRI CT (जिल्ला)	WARD NO (वार्ड नं.)	PARCEL NO (पार्लेस नं.)	Land Area Occupied in Existing road (sq m) (जमिन खड्कले आवृतको क्षेत्रको मितिमा)	Additional Area required (sqm) (सडक निर्माणको लागि थप आवश्यक पर्ने क्षेत्रको मितिमा)	Sheet No. (सिट नं.)	GRIDS	जम्मा क्षेत्रफल जम्मा जमिनको नाम	जम्मा जमिनको बाबु /जमिनको नाम	हस्ताक्षर	सहिकाप (लगा)	सहिकाप (लगा)	Remarks (लेखिका)
375	दाङ	दुर्वा	1	1169	0.028553283	11.42023226	1 Kha	169.31 कुञ्जवार सामुदायिक वन उ.स.	मान बहादुर गिरी	<i>(Signature)</i>			रोक्ना
376	दाङ	दुर्वा	1	1171	18.00983637	46.45286292	1 Kha	1625.41 शुक्नाल गिरी	कुञ्जनाथ गिरी				रोक्ना
377	दाङ	दुर्वा	1	1172	42.37200507	25.55171656	1 Kha	84 सरस्ती गिरी					रोक्ना
378	दाङ	दुर्वा	1	1173	52.14975092	36.11552891	1 Kha	119.18 केदारराज देवास	साटो देवास				रोक्ना
379	दाङ	दुर्वा	1	1250	201.2974413	146.3771326	1 Kha	1015.89 मिना गुरूंग	श्रीरा बहादुर थापा	<i>(Signature)</i>			रोक्ना
380	दाङ	दुर्वा	1	1374	15.46729555	10.36576485	1 Kha	22 सरिता खड्का	निम बहादुर खड्का,	<i>(Signature)</i>			
381	दाङ	दुर्वा	1	1376	25.69960133	6.359811168	1 Kha	28 सरिता खड्का	निम बहादुर खड्का,	<i>(Signature)</i>			
382	दाङ	दुर्वा	1	1423	43.49842714	49.7553253	1 Kha	4165.15 परम बहादुर बिष्ट	रविनाथ	<i>(Signature)</i>			
383	दाङ	दुर्वा	1	1472	37.89148925	11.33272267	1 Kha	677.26 मित्रनाथ गिरी	मेवानाल गिरी	<i>(Signature)</i>			
384	दाङ	दुर्वा	1	1473	77.94028182	43.53414448	1 Kha	4266.73 बेना गिरी	मेवानाल गिरी	<i>(Signature)</i>			रोक्ना

मूल जग्गा वन सम्पत्ती पत्रमा सबैभन्दा जग्गा धनीले कुनै
करकाप बिना रजिष्ट्रिफिकेसन् पाएकी इपुगा भैरौ
उपस्थितिमा हल्लाखा र सहीकरण गर्नेकै व्यहोरा प्रमाणित
गर्नुपर्छ ।
नेहरू

(Signature)
सि.बडा कार्यालय
कोटरी, दाङ
लक्ष्मण चौधरी
वडा अध्यक्ष
सुनसरी प्रदेश, नेपाल
१०७३

S.N. (क्र.सं.)	DISTRI CT (जिल्ला)	VDC (गाविसं.)	WARD NO (वार्ड नं.)	Parcel No (पार्लेस नं.)	Land Area Occupied in Existing road (sq m) (जलद सडकको आवृतको क्षेत्रको क्षेत्रफल)	Additional Area required (sqm) (अ थरक क्षेत्रको क्षेत्रफल मि.मा)	Sheet No. (फिच नं.)	GRID-S	बन्ना क्षेत्रको नाम	जमा क्षेत्रको नाम	जमा क्षेत्रको नाम /सिक्को नाम	हस्ताक्षर	सहिकाप (हस्ता)	सहिकाप (हस्ता)	Remarks (टिप्पणी)
365	दाङ	दाङ हुल्वा	1	970	68.57932339	57.23850006	1 Kha	555501020	0-0-7.5	पवित्र चौधरी	तेजु चौधरी	पवित्र			रोक्ना
366	दाङ	दाङ हुल्वा	1	1094	147.0905698	122.3364876	1 Kha	555501020	0-2-0	जित बहादुर गिरी	मान बहादुर गिरी				रोक्ना
367	दाङ	दाङ हुल्वा	1	1155	1.701007608	12.663629	1 Kha	555501020	1693.15	रुकमणी गिरी	भिम बहादुर गिरी				रोक्ना
368	दाङ	दाङ हुल्वा	1	1156	36.80686247	23.14689055	1 Kha	555501020	2522.81	तिर्थराज गिरी	भिम बहादुर गिरी	भिम देव गिरी			रोक्ना
369	दाङ	दाङ हुल्वा	1	1157	36.99987029	20.5602322	1 Kha	555501020	2120.68	परमदेव गिरी	भिम बहादुर गिरी	भिम देव गिरी			रोक्ना
370	दाङ	दाङ हुल्वा	1	1158	29.83979073	17.42169155	1 Kha	555501020	1693.15	रुकमणी गिरी	भिम बहादुर गिरी	भिम देव गिरी			रोक्ना
371	दाङ	दाङ हुल्वा	1	1163	26.72495205	31.77353144	1 Kha	555501020	948.16	सागर रेजले	तिलक बहादुर रेजले	सागर			
372	दाङ	दाङ हुल्वा	1	1164	40.55605456	32.41474896	1 Kha	555501020	948.17	दिनेश गिरी	पुष्करराज गिरी				
373	दाङ	दाङ हुल्वा	1	1165	63.27673166	79.19046199	1 Kha	555501020	2755	विशाल रेजले	तिलक बहादुर रेजले	विशाल			
374	दाङ	दाङ हुल्वा	1	1166		9.287006646	1 Kha	555501020	2755	सागर रेजले	तिलक बहादुर रेजले	सागर			



जिल्ला प्रशासन कार्यालय
 दाङ जिल्ला, धाङ्गढी
 नेपाल

मया जग्गा दाङ जिल्लाको पत्रगा सञ्चालित जग्गा धनीले
 कुनै करकाय भिना, रजिष्ट्रारको र पार्लेसको इका भन्ने उपस्थिति
 मा हस्ताक्षर र लक्ष्मी गैरक व्यहोरा उपस्थित गर्नुपर्छ।
 अरु

S.N.	DISTRI CT (क.स. जिल्ला)	VDC (गाविस.स.)	WARD/PARCEL NO (वार्ड नं/प्लान नं)	Land Area Occupied in Existing road (sq m) (गाविस.स.को क्षेत्रमा ओगटेको क्षेत्रको प्लान)	Additional Area required (sqm) (सडक निर्माणको लागि पथ आवश्यक पर्ने क्षेत्रको प्लान)	Sheet No. (सिट नं)	GRID-S	जग्गा क्षेत्रफल जग्गा मालिकको नाम	जग्गा मालिकको नाम/मालिकको नाम	हस्ताक्षर	सहिष्णुता (ल.पा)	सहिष्णुता (ल.पा)	Remarks (ल.प.स.स.)
355	दाङ	दुर्खा	1	655 18.94522997	28.32616452	1 Kha	555501020	0-9-11	सुनिल आचार्य	कृष्ण प्रसाद आचार्य शर्मा	ANNE	[Fingerprint]	
356	दाङ	दुर्खा	1	674 238.8475961	190.3537029	1 Kha	555501020	0-8-0	तुल्सीराम खड्का	बहादुर खड्का		[Fingerprint]	
357	दाङ	दुर्खा	1	707 193.3319755	132.3131373	1 Kha	555501020	0-6-0	पूर्ण बहादुर बोहरा	धनिराम	PLC	[Fingerprint]	
358	दाङ	दुर्खा	1	708 96.70468577	82.9404744	1 Kha	555501020	0-5-11	धनिराम बोहरा	इन्द्रजित बोहरा	[Fingerprint]	[Fingerprint]	
359	दाङ	दुर्खा	1	713 108.9382958	80.64454895	1 Kha	555501020	0-2-0	जिवराज खड्का	कुल बहादुर खड्का	[Fingerprint]	[Fingerprint]	
360	दाङ	दुर्खा	1	763 6.307659981	10.78008422	1 Kha	555501020	0-0-7	सरस्वती निरी	कृष्णनाथ निरी	सरस्वती	[Fingerprint]	
361	दाङ	दुर्खा	1	896 52.6726404	23.52771348	1 Kha	555501020	0-0-6	सरस्वती निरी	कृष्णनाथ निरी	सरस्वती	[Fingerprint]	
362	दाङ	दुर्खा	1	897 10.00888471	12.56779839	1 Kha	555501020	0-0-5.5	सरस्वती निरी	कृष्णनाथ निरी	सरस्वती	[Fingerprint]	
363	दाङ	दुर्खा	1	934 251.4480252	154.3224169	1 Kha	555501020	0-3-8,	बिर्भा चौधरी	राममान धार	बिर्भा	[Fingerprint]	रोक
364	दाङ	दुर्खा	1	935 87.80218173	86.39806126	1 Kha	555501020	0-3-0	मानिराम चौधरी	तिरकराम चौधरी	मानिराम	[Fingerprint]	रोक

मस जग्गा दात सम्झौता पत्रमा सहस्वती, जग्गा धनीले कुनै नकारकाप जिना, स्टेचिङ र नक्सा तय गरी इपुमा केस उपस्थितिमा हलाका र स्वहीक्षण गरीका कारण प्रमाणित गरिन्छ।

सुनिल आचार्य
 लक्ष्मण चौधरी
 वडा अध्यक्ष
 २०७३

नेपाल सरकार, सश्रिय मामिला तथा सामान्य प्रशासन मन्त्रालय, स्थानिय पूर्वाधार विभाग /पंचा सरकार, भौतिक पूर्वाधार विकास मन्त्रालय, लुबिनी प्रवेश, ग्रामिय सडक सञ्चाल सुधार आयोजना (व्यवस्थापनगत दाङ्ग जिल्लाको बिबोरी-बासडहारा - जामुनी - लक्ष्मपुर- दक्षिण छुरीया -कान्तबजार -कोठारी सडक (Ch: 0+000 - 15+280) स्तरोन्तीका लागि सडकको दुई तर्फमा पर्ने म वा हामी तपथिलका जग्गा धरिहरुले विद्यमान सडकमा प्रयोग भएको र प्राविधिक डिजाइन अनुसार थप आवश्यक पर्ने जग्गा यस सडक तथा नेपाल सरकारको नाममा निशुल्क रुपमा स्वीचक्र दान दिन मञ्जुर छै । साथै निम्नानुसार को जग्गा दान दिन होमि माथि सामुहिक वा व्यक्तिगत कुनै पनि प्रकारको दवाव र अडकाप नभएको र आफ्नो राखी खुसीले सडक स्तरोन्तीका लागि निशुल्क स्वीचक्र रुपमा जग्गा दान दिन तल उल्लेखित सारीको रोहबरमा यही छाप पारि हिएका छै ।

S.N. (क्र.सं.)	DISTRI (जिल्ला)	VDC (गाविस.सं.)	WARD NO (वार्ड नं.)	PARCEL NO (पार्ले नं.)	Land Area Occupied in Existing road (sq m) (जाल सडकको क्षेत्रको क्षेत्रीय वि.मा)	Additional Area required(sq.m) (सडक निर्माणको लागि थप आवश्यक पर्ने क्षेत्रीय वि.मा)	Sheet No. (सिट नं.)	GRIDS	जग्गा क्षेत्रको नाम	जग्गा क्षेत्रको बन्धु/शक्ति नाम	हस्ताक्षर	सहिक्षण (लपचा)	सहिक्षण (लपचा)	Remarks (टीका)
395	दाङ्ग	दाङ्ग डुरवा	1	1547	28.88110148	22.52909905	1 Kha	555501020	कमल महारा	कमल महारा				रोक्का
396	दाङ्ग	दाङ्ग डुरवा	1	1548	63.30373399	52.13646921	1 Kha	555501020	हस्तो बाठा	हस्तो बाठा				रोक्का
397	दाङ्ग	दाङ्ग डुरवा	1	1632	163.528479	125.4584962	1 Kha	555501020	पुकरराज बुढाथोकी	सुरतिर बुढाथोकी				रोक्का
398	दाङ्ग	दाङ्ग डुरवा	1	1633	103.2174523	59.22201417	1 Kha	555501020	भुपनाल बुढाथोकी	सुरतिर बुढाथोकी				रोक्का
399	दाङ्ग	दाङ्ग डुरवा	1	1635	238.2520778	195.906705	1 Kha	555501020	भुपनाल बुढाथोकी	सुरतिर बुढाथोकी				रोक्का
400	दाङ्ग	दाङ्ग डुरवा	1	1676	165.3436651	100.4705918	1 Kha	555501020	जित बहादुर बुढाथोकी	रतिराम				रोक्का
401	दाङ्ग	दाङ्ग डुरवा	1	30001	77.91734077	59.36667794	1 Kha	555501010	रेकड फेला परेन					
402	दाङ्ग	दाङ्ग डुरवा	4	17	2617.667247	2324.374624	4 Ga	555504030	रेकड फेला परेन					
403	दाङ्ग	दाङ्ग डुरवा	4	18	123.0457463	102.9698898	4 Ga	555504030	जिमोती शाह	गोबाली शाह				
404	दाङ्ग	दाङ्ग डुरवा	4	19	26.68531057	34.19154929	4 Ga	555504030	जिमोती शाह	गोबाली शाह				

सम्बन्धित जग्गा धनीको कुनै अडकाप बिना स्वीचक्र र पावुशी झण्डा मैरो उपस्थिति मा हस्ताक्षर र सहीपाप जिरिजे उपहार सम्पत्ति गरिनु ।

सम्बन्धित जग्गा धनीको कुनै अडकाप बिना स्वीचक्र र पावुशी झण्डा मैरो उपस्थिति मा हस्ताक्षर र सहीपाप जिरिजे उपहार सम्पत्ति गरिनु ।

सम्बन्धित जग्गा धनीको कुनै अडकाप बिना स्वीचक्र र पावुशी झण्डा मैरो उपस्थिति मा हस्ताक्षर र सहीपाप जिरिजे उपहार सम्पत्ति गरिनु ।

सिंह

S.N. (क्र.सं.)	DISTRI CT (जिल्ला)	WARD NO (वार्ड नं.)	PARCEL NO (पारसल नं.)	Land Area Occupied in Existing road (sq m) (जसल सडकको क्षेत्रमा हिस्सा)	Additional Area required(sq.m) (सडक निर्माणको लागि थप सिट नं.)	Sheet No. (सिट नं.)	GRID-S	जग्गा क्षेत्रफल	जग्गा अतिक्रम नाम	जग्गा अतिक्रम नाम /अतिक्रम नाम	हस्ताक्षर	सहिकार (लिंग)	सहिकार (लिंग)	Remarks (टीका)
405	दाङ	दाङ	4	26	195.6061985	165.0484552	4 Kha	555504020	प्रति, चउर, नेपाल सरकार					
406	दाङ	दाङ	4	26	35.52813854	74.81898019	4 Kha	555504020	प्रति, चउर, नेपाल सरकार					
407	दाङ	दाङ	4	26	30.3310172	40.56072331	4 Kha	555504020	प्रति, चउर, नेपाल सरकार					
408	दाङ	दाङ	4	26	323.9617754	107.0236045	4 Kha	555504020	प्रति, चउर, नेपाल सरकार					
409	दाङ	दाङ	4	26	28.79938309	94.19601094	4 Kha	555504020	प्रति, चउर, नेपाल सरकार					
410	दाङ	दाङ	4	26	138.2493552	85.92460481	4 Kha	555504020	प्रति, चउर, नेपाल सरकार					
411	दाङ	दाङ	4	96	162.6367624	163.1540154	4 Kha	2370.08	शिवराज शिवालय	सुमकान्त				रकबा
412	दाङ	दाङ	4	97	25.96256819	29.53877973	4 Kha	0-5-6	पवन कुमार अधिकारी	हरहर अधिकारी				
413	दाङ	दाङ	4	168	28.79938309	94.19601094	4 Ga	555504030	रेकड फेला परेन					
414	दाङ	दाङ	4	190	23.64123719	31.03678948	4 Ga	555504030	रेकड फेला परेन					
415	दाङ	दाङ	4	191	1898.19899	1659.102201	4 Ga	555504030	रेकड फेला परेन					

नेपाल सरकार, सश्रिय मामिला तथा सामान्य प्रशासन मन्त्रालय, स्थानिय पूर्वाधार विभाग / प्रदेश सरकार, भौतिक पूर्वाधार विकास मन्त्रालय लुम्बिनी प्रदेश, शोभिण सडक मन्त्रालय सुधार आयोजना (खरपुर) अन्तर्गत दाङ जिल्लाको विजौरी-बासडहवा - जामुनी - लोकिपुर- दक्षिण कुरहिया -कोठारी सडक (Ch: 0+000 - 15+280) स्तरान्तरीका लागि सडकको दुवै तर्फमा पर्ने म वा हामी तपथिलका जग्गा प्रतिहल्ले विद्यमान सडकमा प्रयोग भएको र प्राविधिक सिजाइन अनुसार थप आवश्यक पर्ने जग्गा यस सडक तथा नेपाल सरकारको नाममा निशुल्क रूपमा स्वीचक्र दान दिन मन्जुर छै। साथै निम्नानुसार को जग्गा दान दिन हामि माथि सामुहिक वा व्यक्तिगत कुनै पनि प्रकारको दबाव र करकाय नभएको र आफ्नो राती खुसीले सडक स्तरान्तरीको लागि निशुल्क स्वीचक्र रूपमा जग्गा दान दिन तल उल्लेखित साथीको रोहवरमा सही छाप पति दिएका छौ।

मय पम्पा दान समीति पत्रमा सबन्धित जग्गा धुलि
 कुनै करकाय विना, स्वीचक्र र प्राविधीक नै
 उपरिधतीमा हलाका र सहीदाप जोडा कलारा प्रबन्धित
 गरिन्छ।

शिवराज शिवालय
 पवन कुमार अधिकारी
 हरहर अधिकारी

S.N. (क्र.सं.)	DISTRI CT (जिल्ला)	VDC (गा.वि.सं.)	WARD NO (वार्ड नं.)	Parcel NO (प्लॉट नं.)	Land Area Occupied in Existing road (sq m) (जस सडकले अवशरक पर्ने भे. वार्ड अवशरक क्षेत्रको क्षेत्रफल)	Additional Area required (sqm) (सडक निर्माणको लागि पर्ने अवशरक पर्ने भे. वार्ड क्षेत्रफल)	Sheet No. (सि.नं.)	GRID-S	बन्ना क्षेत्रफल	जग्गा ठिकीको नाम	जग्गा ठिकीको नाम (अधिकार नाम)	हस्ताक्षर	सहिकार (ल'पा)	सहिकार (ल'पा)	Remarks (संकेतवत्)
416	दाङ	दाङ डुरवा	4	191	138.2493532	7.718809377	4 Ga	555504030		रेकड फेला परेन					
417	दाङ	दाङ डुरवा	4	191		16.55012212	4 Ga	555504030		रेकड फेला परेन					
418	दाङ	दाङ डुरवा	4	191		85.92460481	4 Ga	555504030		रेकड फेला परेन					
419	दाङ	दाङ डुरवा	4	193	87.3109194	42.78155463	4 Ga	555504030	0-1-8	बुसिराम शारु	बुसिराम शारु	बुसिराम			रोका
420	दाङ	दाङ डुरवा	4	194	35.13049417	25.11501186	4 Ga	555504030	0-0-18	सरस्वता शर्मा	विरञ्जिवी शर्मा				
421	दाङ	दाङ डुरवा	4	196	323.9617754	107.0236045	4 Ga	555504030		रेकड फेला परेन					
422	दाङ	दाङ डुरवा	4	197	35.52813854	74.81898019	4 Ga	555504030		रेकड फेला परेन					
423	दाङ	दाङ डुरवा	4	198	30.3310172	40.56072331	4 Ga	555504030	0-2-17	बुढिराम चौधरी	कालुराम चौधरी				
424	दाङ	दाङ डुरवा	4	218		16.55012212	4 Kha	555504020	0-1-7	प्रदिप कुमार धिताल	नारायण प्रसाद धिताल				
425	दाङ	दाङ डुरवा	4	221		7.718809377	4 Kha	555504020	0-1-15	अंकला चौधरी	मर्धरी चौधरी	अंकला			

माथि जग्गा दात सम्झौता पत्रमा सम्बन्धित जग्गा धनीले कुनै
करनाप नितान्त, स्वीकृतिक २ चारपक्षी इपमा मेरो उपस्थितिमा
हस्ताक्षर र हामीप गैरको व्यहोना सम्पन्न गरिन्छ ।

दाङ जिल्ला विकास प्रशासन मन्त्रालय, स्थानिय पूर्वाधार विभाग / प्रदेश सरकार, भौतिक पूर्वाधार विकास मन्त्रालय, बुकिरी प्रदेश, ग्रामिण सडक सञ्चालन सुधार आयोजना (क्याम्प) अन्तर्गत दाङ जिल्लाको बिजौरी-
बासडहरा - जामुनी - लक्ष्मपुर- दक्षिण बुकिरी - कान्छा - कोठारी सडक (Ch: 0+000 - 15+280) सार्वजनिक जग्गा सडकको दुबै तर्फमा पर्ने म वा हामी तर्फभित्रका जग्गा धनीहरूले विद्यमान सडकमा प्रयोग भएको र प्राविधिक
सिद्धान्त अनुसार बच अवशरक पर्ने जग्गा यस सडक तथा नेपाल सरकारको नाममा निशुल्क रूपमा स्वीकृतिक दात दिन मञ्जुर छै। साथै निम्नानुसार को जग्गा दात दिन निशुल्क स्वीकृतिक वा व्यक्तित्वात कुनै पनि प्रकारको दबाव र करकाप
नभएको र आफ्नो गती बुझीले सडक सार्वजनिकको लागि निशुल्क स्वीकृतिक रूपमा जग्गा दात दिन तल उल्लेखित साक्षीको रोडबन्दा सही छाप गरि दिएका छौ।

सहिकारकर्ता: 
लक्ष्मण चौधरी
वडा अध्यक्ष

सहिकारकर्ता: 
प्रबिन बडा कार्यालय
कोटरी, दाङ
सुम्बिनी प्रसाद, नेपाल
२०७३

S.N. (क्र.सं.)	DISTRI CT (जिल्ला)	WARD NO (वार्ड नं.)	PARCEL NO (पार्लेस नं.)	Land Area Occupied in Existing road (sq m) (हाल सडकले आवृतको क्षेत्रको वि.सं.)	Additional Area required(sq.m) (सडक निर्माणको लागि थप आवश्यक पर्ने क्षेत्रको वि.सं.)	Sheet No. (सिट नं.)	GRID-S	जम्मा क्षेत्रफल वर्ग मीटरको नाम	वर्ग मीटरको नाम	वर्ग मीटरको नाम	हस्ताक्षर	सोचिएका (सं.सं.)	सोचिएका (सं.सं.)	Remark ks (संकेतना)
436	दाङ	दुर्ला	4	544	31.44704437	16.71512912	4 Ga	555504030	रेकड फेला परेन					
437	दाङ	दुर्ला	4	545	23.60117044	10.06274993	4 Ga	293.48	शसलाल चौधरी					रोक्का
438	दाङ	दुर्ला	4	30001	14.47299881	17.47019725	4 Ga	555504030	रेकड फेला परेन					
439	दाङ	दुर्ला	6	42	783.7860385	654.3977476	6 Ka	555506010	रेकड फेला परेन					
440	दाङ	दुर्ला	6	43	221.7748962	145.7032107	6 Ka	555506010	0-11-3	राम बहादुर थारु				
441	दाङ	दुर्ला	6	74	194.3920752	112.2831834	6 Ka	555506010	0-9-3	बहादुर थारु				
442	दाङ	दुर्ला	6	75	176.0858794	96.18782952	6 Ka	555506010	0-5-8	वासुदेव अधिकारी				
443	दाङ	दुर्ला	6	91	105.812632	82.18124248	6 Ka	555506010	0-1-18	अजित कुमार आचार्य				
444	दाङ	दुर्ला	6	186	732.7905666	510.6588608	6 Ka	555506010		रेकड फेला परेन				
445	दाङ	दुर्ला	6	186	21.46214987	10.38328099	6 Ka	555506010		रेकड फेला परेन				

मैले जग्गा दात कार्यालय फर्का गर्न अनिष्ट जग्गाधारीले मैले
कार्यालय विना, स्वीचिङ्ग र पापशीर्ष इपका मैले उपस्थिती
मा हस्ताक्षर र लक्ष्मण चौधरी, गणेश बहादुर पम्पुन गण्डे।

लक्ष्मण चौधरी
बडा अध्यक्ष

जिल्ला पत्रकारिता कार्यालय
कोटरी, दाङ
सुदूरपश्चिम प्रदेश, नेपाल
२०७३

S.N. (क्र.सं.)	DISTRI CT (जिल्ला)	VDC. (गा.वि.सं.)	WARD NO (वार्ड नं.)	Parcel NO (प्लट नं.)	Land Area Occupied in Existing road (sq m) (हाल सडकमा औपचारिक रूपमा जग्गाको क्षेत्रफल मि.सं.)	Additional Area required (sqm) (सडक निर्माणको लागि थप आवश्यक पर्ने क्षेत्रको क्षेत्रफल) (मि.सं.)	Sheet No. (सिट नं.)	GRID-S	बन्ना क्षेत्रको नाम	जग्गा धनीको नाम	जग्गा धनीको नाम (अंग्रेजीमा लेख्नु)	हस्ताक्षर	सहोकार (लेखा)	सहोकार (लेखा)	Remarks (टिप्पणी)	
446	दाङ	दुर्खा	6	186	16.28123223	28.95277918	6 Ka	555506010	रेकर्ड फेला परेन							
447	दाङ	दुर्खा	6	216	59.09423743	36.7823454	6 Ka	555506010	0-3-2	इन्द्र बहादुर चौधरी	राम बहादुर चौधरी					
448	दाङ	दुर्खा	6	235	50.97459179	33.6836927	6 Ka	555506010		रेकर्ड फेला परेन						
449	दाङ	दुर्खा	6	293	62.82354443	46.35924826	6 Ka	555506010	0-5-5	निर्मला शाह	लक्ष्मण शाह					
450	दाङ	दुर्खा	6	366	76.26105698	40.55313252	6 Ka	555506010	0-4-0	मन बहादुर	कमान सिंह पुन					
451	दाङ	दुर्खा	6	366	103.6400291	52.20613204	6 Ka	555506010	0-4-0	मन बहादुर	कमान सिंह पुन					
452	दाङ	दुर्खा	6	369	128.3244298	67.54313225	6 Ka	555506010	0-2-0	पुष्पमति चौधरी	टिकुराम					
453	दाङ	दुर्खा	6	410	29.60949319	27.61757993	6 Ka	555506010	0-0-15	सूर्य बहादुर पौडेल	अभ्यराम पौडेल					
454	दाङ	दुर्खा	6	411	27.7630888	25.30561328	6 Ka	555506010	0-0-15	सूर्य बहादुर पौडेल	अभ्यराम पौडेल					
455	दाङ	दुर्खा	6	412	24.79431483	21.60683775	6 Ka	555506010	0-0-15	सूर्य बहादुर पौडेल	अभ्यराम पौडेल					

माथि जग्गा दाता जग्गाको लागि चरणमा सञ्चालित जग्गा धनीले
कुनै कसकोप विना रूचिदिउनु र पाएकी जग्गा मैरो
रूपरेखीमा एलाहाइ इस्तीथाप गोज्क लपहरा जग्गा
सङ्क 1

लक्ष्मण चौधरी
वडा अध्यक्ष

सहायक
मंसु वडा कार्यालय
कोटरी, दाङ
असोज २०७३

S.N. (क्र.सं.)	DISTRI CT (जिल्ला)	VDC (गाविसं.)	WARD NO (वार्ड नं.)	PARCEL NO (पार्लल नं.)	Land Area Occupied in Existing road (sq m) (जग्गा सडकमा ओगटेको क्षेत्रको क्षेत्रफल)	Additional Area required(sqm) (सडक निर्माणको लागि थप आवश्यक पर्ने क्षेत्रको क्षेत्रफल)	Sheet No. (सिट नं.)	GRID-S	बन्ना क्षेत्रको नाम	अप्राप्त क्षेत्रको नाम	अप्राप्त क्षेत्रको नाम	संविधान (वर्ग)	संविधान (वर्ग)	हस्ताक्षर	संविधान (वर्ग)	संविधान (वर्ग)	Remarks (टिप्पणी)
456	दाङ	दुर्गा	6	413	31.96223047	30.68151739	6 Ka	555506010	0-0-15	सूर्य बहादुर पौडेल	अम्बरराज पौडेल						
457	दाङ	दुर्गा	6	424	78.13668351	68.47104062	6 Ka	555506010	0-2-0	दुर्गा कुमारी पौडेल	अम्बरराज पौडेल						
458	दाङ	दुर्गा	6	445	34.48573143	16.11186329	6 Ka	555506010	0-1-0	गुलरिया बस्ती	मान बहादुर चौधरी						
459	दाङ	दुर्गा	6	517	110.8026717	83.63274272	6 Ka	555506010	1015.89	अम्बरराज पौडेल समेत ४ जना	चिन्तामणि पौडेल						
460	दाङ	दुर्गा	6	518	200.4255209	140.1239914	6 Ka	555506010	1523.85	गिता चौधरी	पोपाल चौधरी						
461	दाङ	दुर्गा	6	558		9.561062271	6 Ka	555506010	209.74	श्रीम प्रकाश ओली क्षेत्री	हर्क बहादुर ओली क्षेत्री						
462	दाङ	दुर्गा	6	608	107.3443907	67.46400571	6 Ka	555506010	482.54	फूलमति चौधरी	टिकुराम						
463	दाङ	दुर्गा	6	609	52.70307455	31.61422871	6 Ka	555506010	338.64	फूलमति चौधरी	टिकुराम						
464	दाङ	दुर्गा	6	622	1.020199796	12.57114985	6 Ka	555506010	437.72	टोप बहादुर गिरी	देव बहादुर गिरी						
465	दाङ	दुर्गा	6	672	48.95920814	19.09897812	6 Ka	555506010	338.63	मान बहादुर दमाई	राता दमाई						

मैले पढेको कान सम्झौता पत्रमा संश्लेषित पत्रमा धनीले
 कुनै कारकाप विना, विविध रकमहरूको रूपमा मैले
 उपरि धनीलाई हस्तान्तरण गर्ने घोषणा गरेको छु।
 गणेश

सिद्धि
 लक्ष्मण चौधरी
 वडा अध्यक्ष

सिद्धि
 शिव बहादुर रायानाथ
 कोटरी, दाङ
 लक्ष्मी नगर, नेपाल
 १०७३

S.N. (क्र.सं.)	DISTRI CT (जिल्ला)	VDC (गाविसं.)	WARD NO (वाङ नं.)	PARCEL NO (पारस नं.)	Land Area Occupied in Existing road (sq m) (जग्गा क्षेत्रफल मै.व.मा)	Additional Area required(sqm) (रकड क्षेत्रफल मै.व.मा)	Sheet No. (शीट नं.)	GRID-S	कम्पा रोडकड जग्गा क्षेत्रफल	जग्गा क्षेत्रको नाम	जग्गा क्षेत्रको नाम (व्यक्तिगत नाम)	हस्ताक्षर (नाम)	संकेत (संकेत)	संकेत (संकेत)	Remarks (टिप्पणी)
480	दाङ	दाङ हुर्ला	7	80	261.5701196	133.5523891	7 Gha	555507040		रेकड फेला परेन					
481	दाङ	दाङ हुर्ला	7	80	0.80281149	18.56651545	7 Gha	555507040		रेकड फेला परेन					
482	दाङ	दाङ हुर्ला	7	161	0.98456871	15.11898656	7 Gha	555507040	1693.15	कर्मिंहि घर्ती मगर	मान बहादुर घर्ती मगर				
483	दाङ	दाङ हुर्ला	7	172	3.509720404	62.17400649	7 Gha	555507040	1693.15	बालबन्ध चौधरी	भेदी प्रसाद थारु				रोकना
484	दाङ	दाङ हुर्ला	7	173		11.81771122	7 Gha	555507040	2013.7	हरिश्चन्द्र थारुकटुवा	मिदी प्रसाद थारुकटुवा				
485	दाङ	दाङ हुर्ला	7	30001	66.57144991	38.26929394	7 Gha	555507040		रेकड फेला परेन					
486	दाङ	दाङ देउचुरी विर्जोरी	3	56	228.5296947	139.4949143	3 Ga	555503030		रेकड फेला परेन					
487	दाङ	दाङ देउचुरी विर्जोरी	3	66	47.32211326	31.73375868	3 Ga	555503030	0-3-5	निर्मा चौधरी	काशी प्रसाद थारु				
488	दाङ	दाङ देउचुरी विर्जोरी	3	67	6.904185592	20.34416444	3 Ga	555503030		रेकड फेला परेन					
489	दाङ	दाङ देउचुरी विर्जोरी	5	101	220.1478338	151.4633551	5 Ka	555505010	0-4-16	देवा पोखरेल	कृष्ण प्रसाद पोखरेल				
490	दाङ	दाङ देउचुरी विर्जोरी	5	122	58.14827029	63.35150394	5 Ka	555505010		रेकड फेला परेन					
491	दाङ	दाङ देउचुरी विर्जोरी	5	123	64.46804525	42.15194713	5 Ka	555505010	0-0-13	हिउदे चौधरी	जानु चौधरी				

यस जग्गा दान साक्षीको पत्रको मातहतमा जग्गा दान गर्ने प्रयोजनका लागि आवश्यक तथ्यांकहरू र पारदर्शिताको आधारमा एभिएल प्रमाणित गरिने।

डा. हरिश्चन्द्र खड्का, प्रमुख
प्रमाणित गरिने।

प्रमुख प्रमाणित गर्ने
डा. हरिश्चन्द्र खड्का, प्रमुख
प्रमाणित गरिने।

नेपाल सरकार, सचिवालय माथिल्ला तथा सामान्य प्रशासन मन्त्रालय, स्थानिय पूर्वाधार विभाग / प्रदेश सरकार, भौतिक पूर्वाधार विकास मन्त्रालय, विभिन्न प्रदेश, ग्रामिण सडक सञ्चालन सुधार आयोजना (सडक) अन्तर्गत बाह्र जिल्लाको विजौरी-बासडहारा - जामुनी - लक्ष्मपुर- दक्षिण डेउरिया-कान्छवारा -कोठारी सडक (Ch: 0-000 - 15+280) स्तरीन्तीका लागि सडकको दुवै तर्फमा पर्ने म वा हामी तपशिलका जग्गा परिहरेले विद्यमान सडकमा प्रयोग भएको र प्राविधिक डिजाइन अनुसार बच आवश्यक पर्ने जग्गा यस सडक तथा नेपाल सरकारको नाममा निशुल्क रूपमा स्वीकृत दान दिन मञ्चुर छै। साथै निम्नानुसार को जग्गा दान दिन हामि माथि सामुहिक वा व्यक्तिगत कुनै पनि प्रकारको दवाव र करकाय नभएको र आफ्नो राबी खुसीले सडक स्तरीन्तीका लागि निशुल्क स्वीकृत रूपमा जग्गा दान दिन तल उल्लेखित साक्षीको सहि छाप गरी दिएका छै।

S.N. (क्र.सं.)	DISTRI (जिल्ला)	VDC (गा.वि.सं.)	WARD NO (वार्ड नं.)	PARCEL NO (पारसल नं.)	Land Area Occupied in Existing road (sq m) (हाल सडकले ओगटेको क्षेत्रफल)	Additional Area required(sq.m) (सडक निर्माणको लागि यस सडकको अतिरिक्त आवश्यक पर्ने क्षेत्रफल)	Sheet No. (सिट नं.)	GRID-S	जग्गा क्षेत्रफल	जग्गा वर्णको नाम	जग्गा वर्णको नाम	जग्गा वर्णको नाम	हस्ताक्षर	साक्षीको नाम	हस्ताक्षर	साक्षीको नाम	साक्षीको नाम	साक्षीको नाम	Remarks (टिप्पणी)	
492	दाङ	दाङ देउचुरी विजौरी	5	140	359.3571254	200.2397384	5 Ka	555505010	1-1-18,	विश्वमणी शर्मा	टंकन प्रसाद		विश्वमणी शर्मा	टंकन प्रसाद						
493	दाङ	दाङ देउचुरी विजौरी	5	141	25.8482916	48.313775	5 Ka	555505010	0-12-1	वामदेव शर्मा	मोहन प्रसाद		वामदेव शर्मा	मोहन प्रसाद						
494	दाङ	दाङ देउचुरी विजौरी	5	146	12.29314951	45.71881584	5 Ka	555505010		रेकड फेला परेन										
495	दाङ	दाङ देउचुरी विजौरी	5	147		25.35820911	5 Ka	555505010	0-18-16	नेपाल सरकार										
496	दाङ	दाङ देउचुरी विजौरी	5	180	173.8560813	136.5264551	5 Ka	555505010	0-5-9	सिर्जना बाल बाटिका ई. बोर्हिंग स्थूल										Principle
497	दाङ	दाङ देउचुरी विजौरी	5	182	319.8673754	92.32916261	5 Ka	555505010		रेकड फेला परेन										
498	दाङ	दाङ देउचुरी विजौरी	5	199		10.70418674	5 Ka	555505010	0-9-19	नेपाल सरकार										
499	दाङ	दाङ देउचुरी विजौरी	5	321	800.8858183	1334.460578	5 Ka	555505010	1-13-1.5	नेपाल सरकार										
500	दाङ	दाङ देउचुरी विजौरी	5	327	410.8544449	410.4918838	5 Ka	555505010		रेकड फेला परेन										
501	दाङ	दाङ देउचुरी विजौरी	5	397	126.7839241	77.37161247	5 Ka	555505010		रेकड फेला परेन										
502	दाङ	दाङ देउचुरी विजौरी	5	398	105.5598108	64.57226102	5 Ka	555505010	0-0-15.5	प्यारी बस्ती	जानु चौधरी									

जम्मा दान सम्झौता पत्रका अनुसार काप विना स्वीकृत र पावरडी कलेक्टर ड्याटबेसमा एन्ट्री र स्मिडाय गल्को सम्बन्ध प्रमाणित गर्नु।

S.N. (क्र.सं.)	DISTRI CT (जिल्ला)	WARD NO (वार्ड नं.)	PARCEL NO (पार्लल नं.)	Land Area Occupied in Existing road (sq m) (जलम सडकको ओभरलैक क्षेत्रको विस्था)	Additional Area required(sqm) (सडक निर्माणको लागि थप आवश्यक पर्ने क्षेत्रको विस्था)	Sheet No. (सिट नं.)	GRID-5	बन्ना क्षेत्रको नाम	बन्ना क्षेत्रको नाम	जग्गा अर्िकको नाम	इलाका	सुचिकाप (लिंग)	सुचिकाप (लिंग)	Remarks (लोकितता)
513	दाङ	दाङ डेउखुरी विजौरी	5	1354	29.48299085	24.22859831	5 Ka	338.63	सिर्जना बाल बाटिका ई. बाँडेगा स्थल	सुल बहादुर खत्री				प्रिने
514	दाङ	दाङ डेउखुरी विजौरी	5	1355	67.16974279	50.63740876	5 Ka	555505010	रेकड फेला परेन					
515	दाङ	दाङ डेउखुरी विजौरी	7	4	27.31849296	25.79825796	7 Ka	555507010	प्रति, नेपाल सरकार					
516	दाङ	दाङ डेउखुरी विजौरी	7	6	224.9093159	180.6915137	7 Ka	555507020	0-10-16	रिपीराज खत्री				रोक्का
517	दाङ	दाङ डेउखुरी विजौरी	7	7	288.9874444	188.7299095	7 Kha	555507020	1317	रेकड फेला परेन				
518	दाङ	दाङ डेउखुरी विजौरी	7	30	81.31069064	62.46439171	7 Ka	555507010	प्रति, नेपाल सरकार					
519	दाङ	दाङ डेउखुरी विजौरी	7	64	27.32172552	33.80264627	7 Ka	555507010	0-6-4	धनधयाम खत्री				
520	दाङ	दाङ डेउखुरी विजौरी	7	65	399.6224879	304.6885438	7 Ka	555507010	0-3-10	ललित बहादुर के.सी शर्कर प्रसाद खत्री				
521	दाङ	दाङ डेउखुरी विजौरी	7	79	26.97168124	24.6583775	7 Ka	555507010		रेकड फेला परेन				
522	दाङ	दाङ डेउखुरी विजौरी	7	133	656.0490516	413.0396942	7 Kha	555507020	0-1-6	चित्र बहादुर रमाई				रोक्का

मल जग्गा नज सम्बन्धी तालिका सार्वजनिक गर्ने प्रयत्नमा आबद्ध भएको क्षेत्रको विज्ञापन, स्वीकृति र पाददशी उपलब्ध गराउन आबद्ध क्षेत्रको सम्बन्धी तालिका सार्वजनिक गरिनेछ।
 उपरोक्त क्षेत्रको सम्बन्धी तालिका सार्वजनिक गरिनेछ।

जिल्ला प्रशासन कार्यालय
 दाङ
 नेपाल
 २०७३

S.N. (क्र.सं.)	DISTRI CT (जिल्ला)	VDC (गा.वि.सं.)	WARD NO (वार्ड नं.)	Parcel NO (पार्लेस नं.)	Land Area Occupied in Existing road (sq m) (जस्त सडकले आवृतको क्षेत्रको क्षेत्रफल)	Additional Area required(sq.m) (वक निर्माणको लागि थप आवश्यक पर्ने क्षेत्रको क्षेत्र फल)	Sheet No. (सिट नं.)	GRID-S	जम्मा क्षेत्रफल जम्मा क्षेत्रको नाम	जम्मा अतिक्रान्त /सिक्त नाम	हस्ताक्षर	सोचिएको (दिना)	सोचिएको (दिना)	Remarks (टीका)
523	दाङ	देउचुरी विजोरी	7	144	73.14311163	64.6035342	7 Kha	555507020	एक तार खानी, देवा कुमारी खानी	जगतिर खानी				
524	दाङ	देउचुरी विजोरी	7	145	165.8032358	174.054062	7 Kha	555507020	देव बहादुर के.सो.	हस्ताक्षर				
525	दाङ	देउचुरी विजोरी	7	161	221.0921886	169.1517592	7 Ka	555507010	रेकडै फेला परेन					
526	दाङ	देउचुरी विजोरी	7	162	64.99693997	45.71961436	7 Ka	555507010	नेपाल सरकार, प्रहरी चौकी					
527	दाङ	देउचुरी विजोरी	7	171	1.2426181	18.91344306	7 Ka	555507010	रेकडै फेला परेन					
528	दाङ	देउचुरी विजोरी	7	176		23.77919558	7 Ka	555507010	रेकडै फेला परेन					
529	दाङ	देउचुरी विजोरी	7	177	188.0000708	140.2177466	7 Ka	555507010	शान्ता भण्डारी	शालिकराम भण्डारी				
530	दाङ	देउचुरी विजोरी	7	188	96.44277817	94.36427895	7 Kha	555507020	रेकडै फेला परेन					
531	दाङ	देउचुरी विजोरी	7	196	179.064775	157.9077158	7 Kha	555507020	रेकडै फेला परेन					
532	दाङ	देउचुरी विजोरी	7	209	113.8013189	82.34456559	7 Ga	555507030	नारायणी रिजाल	माभव रिजाल				

मस्य पत्रागोदान संश्लेषण पत्रमा संश्लेषित उभयो वार्डको
जिना स्वच्छिक $<$ पत्राक्षी रूपले नैरो उपस्थिततामा हस्ताक्षर
साटि पाए गरिन्छो व्यहोरा उजागर
गणप. 1

डा.सु. देवा कार्यालय
सुनसरी, दाङ
गोर्खा सेवा, नेपाल
1059

डा.सु. देवा कार्यालय
सुनसरी, दाङ
गोर्खा सेवा, नेपाल
1059

S.N. (क्र.सं.)	DISTRI (जिल्ला)	VDC (गा.वि.सं.)	WARD NO (वार्ड नं.)	PARCEL NO (पार्ले नं.)	Land Area Occupied in Existing road (sq m) (हाल सडकको क्षेत्रको क्षेत्रफल मि.मा)	Additional Area required (sqm) (सडक निर्माणको लागि थप आवश्यक पर्ने क्षेत्रफल मि.मा)	Sheet No. (पत्र नं.)	GRID-S	जग्गा क्षेत्रफल जग्गा अतिक्रमण	जग्गा अतिक्रमण /शितिके नाम	हस्ताक्षर	सहोकार (सं.मा)	सहोकार (सं.मा)	Remar ks (टीकापत्र)
564	दाङ	दाङ देउखुरी विजौरी	7	566	163.730301	109.0433717	7 Ga	555507030	0-3-0	भिमकुमारी डांगी				
565	दाङ	दाङ देउखुरी विजौरी	7	606	48.28414469	29.50195134	7 Ga	555507030	369.5	प्रकाश धिताल				पाई
566	दाङ	दाङ देउखुरी विजौरी	7	657	5.190773953	6.194373542	7 Ga	555507030		रेकड फेला परेन				
567	दाङ	दाङ देउखुरी विजौरी	7	698	86.83546072	50.79629314	7 Ga	555507030	558.74	भिम कुमारी डांगी				दांगी
568	दाङ	दाङ देउखुरी विजौरी	7	699	147.8120742	81.30016308	7 Ga	555507030	1231.78	पार्वती डांगी				डांगी
569	दाङ	दाङ देउखुरी विजौरी	7	706	122.0846846	42.22142799	7 Ga	555507030	1371.45	ढकम प्रसाद खत्री				
570	दाङ	दाङ देउखुरी विजौरी	7	707	123.3500942	57.27505102	7 Ga	555507030	1371.46	राम बहादुर				
571	दाङ	दाङ देउखुरी विजौरी	7	899		7.421976859	7 Ga	555507030	1066.69	प्रकाश बस्नेत				

यस जग्गा दांगी कुमारीको नाममा सञ्चालित जग्गा धनीले कुनै करकाप विना, स्वीकृत र पावकी रूपमा मात्र उपरिबर्तीका रजिस्ट्रार र सहाय गरीको स्थान प्रमाणित गरिन्छ।

नेपाली राष्ट्रिय प्रशासन विभाग
 १५ नं. वडा कार्यालय, दाङ
 जिल्ला प्रशासन, नेपाल
 २०७३

दाङ जिल्ला प्रशासन विभाग
 दाङ जिल्ला प्रशासन

S.N.	DISTRI CT (क.स.)	VDC (गा.वि.का.)	WARD NO (वा.स. नं.)	PARCEL NO (पार. नं.)	Occupied in Existing road (sq m) (प्रा. सडकको क्षेत्रफल क्षेत्रमा मि.मि.)	Additional Area required(sq.m) (सडक विस्तारको लागि थप आवश्यक पर्ने क्षेत्र मि.मि.)	Sheet No. (पृष्ठ नं.)	GRID-S	जग्गा क्षेत्रफल	जग्गा मालिको नाम	जग्गा मालिको बाबु /पित्तको नाम	सहकार (दस्ता)	सहकार (दस्ता)	Remarks (टिप्पणी)
544	दाङ	देउचुर्गी वि.सो.सं.	7	341	115.4123959	120.2202501	7 Kna		555507020	0-1-6	सुज्या चौधरी	लक्ष्मण चौधरी		
545	दाङ	देउचुर्गी वि.सो.सं.	7	342	266.4880915	279.9123058	7 Kna		555507020		रेवड फोला परेन			
546	दाङ	देउचुर्गी वि.सो.सं.	7	368	157.9611209	128.6211925	7 Ga		555507030	0-5-1	नेप बहादुर खत्री	जुर्गा बहादुर खत्री		
547	दाङ	देउचुर्गी वि.सो.सं.	7	369	93.49552531	69.60129248	7 Ga		555507030	0-2-11	नेप बहादुर खत्री	जुर्गा बहादुर खत्री		
548	दाङ	देउचुर्गी वि.सो.सं.	7	435	2.316925102	7.386519218	7 Ga		555507030	0-2-11.5	नेप बहादुर खत्री	जुर्गा बहादुर खत्री		
549	दाङ	देउचुर्गी वि.सो.सं.	7	470	65.4012506	35.78155948	7 Ga		555507030	0-5-5	यश बहादुर खत्री	मिन बहादुर खत्री		
550	दाङ	देउचुर्गी वि.सो.सं.	7	471		7.432057813	7 Ga		555507030	0-5-5	गायत्री देवी खत्री	दिप बहादुर खत्री		
551	दाङ	देउचुर्गी वि.सो.सं.	7	490	109.9626941	93.85346667	7 Ka		555507010	5653.77	मिनारायण खत्री	टोपेन्द्र चुमाली खत्री		
552	दाङ	देउचुर्गी वि.सो.सं.	7	514	31.83261105	10.28059253	7 Ga		555507030	0-1-17	परतराज के.सी.	बसुन्धरा खत्री		
553	दाङ	देउचुर्गी वि.सो.सं.	7	515	33.41938121	8.319918169	7 Ga		555507030	0-1-18.5	यश बहादुर खत्री	बालाराम खत्री		

नेपाल सरकार, शसिपुत्र मणिला तथा सामान्य प्रशासन मन्त्रालय, स्थानिय प्रशासन विभाग /प्रदेश सरकार, शसिपुत्र प्रशासन विकास मन्त्रालय, लुम्बिनी प्रदेश, प्राविपण सडक सञ्चाल सुधार आयोजना (ऋण/अन्तर्गत दाङ जिल्लाको वि.सो.सं.- बासुन्धरा - जग्गी - लक्ष्मण-श्रीका कुशीवा -मन्नाबाब-कोठारी सडक (Ch: 0-0-00 - 15-4-280) अन्तर्गतको लागि सडकको दुई तर्फमा पर्ने म वा हाथी तर्फभित्रको जग्गा धरिहरूको विद्यमान सडकमा प्रयोग भएको र प्राविपण वि.सो.सं. र आयोजनाको सडक स्तरीन्तीको लागि निशुल्क स्वीकृत रूपमा जग्गा दान दिन तल उल्लेखित साक्षीको तर्फबाटमा यही श्रवण पति दिएका छौं ।

सायब बस्ती
तडा सुदूरपश्चिम

यस योजना तल साक्षीको जग्गाको सञ्चाल सुधार आयोजनाको अन्तर्गत दाङ जिल्लाको वि.सो.सं. बासुन्धरा - जग्गी - लक्ष्मण-श्रीका कुशीवा -मन्नाबाब-कोठारी सडक (Ch: 0-0-00 - 15-4-280) अन्तर्गतको लागि सडकको दुई तर्फमा पर्ने म वा हाथी तर्फभित्रको जग्गा धरिहरूको विद्यमान सडकमा प्रयोग भएको र प्राविपण वि.सो.सं. र आयोजनाको सडक स्तरीन्तीको लागि निशुल्क स्वीकृत रूपमा जग्गा दान दिन तल उल्लेखित साक्षीको तर्फबाटमा यही श्रवण पति दिएका छौं ।

Handwritten signatures and fingerprints of the witnesses.

S.N. (क्र.सं.)	DISTRI VDC (जिल्ला)	WARD PARCEL NO (वाड नं.)	Occupied In Existing road (sq m) (वर्ग मी.)	Additional Area required(sq.m) (वर्ग मी.)	Sheet No. (पृष्ठ नं.)	GRID-5	जग्गा क्षेत्रफल जग्गा धनीको नाम	जग्गा धनीको बाबु/पतिको नाम	प्रमाण	सहिकार (दर्शन)	सहिकार (दर्शन)	Remark (टिप्पणी)	
554	दाङ देउचुली विजौरी	7 516	76.70113257	15.17525219	7 Ga	555507030	0-3-15	यश बहादुर खत्री	बालाराम खत्री	<i>Yash</i>			रेखा
555	दाङ देउचुली विजौरी	7 517	75.0037844	19.86910511	7 Ga	555507030	0-3-15.5	भद्रराज के. सी.	बालाराम खत्री	<i>Pranav</i>			
556	दाङ देउचुली विजौरी	7 518	58.37833282	23.34627471	7 Ga	555507030		रेकर्ड फेला परेन					
557	दाङ देउचुली विजौरी	7 519	49.16799281	24.59558682	7 Ga	555507030	0-3-15.5	शम्भु खत्री	बालाराम खत्री	<i>Shambhu</i>			
558	दाङ देउचुली विजौरी	7 532	1.61546588	11.67009688	7 Ga	555507030	0-2-0	कालु चौधरी	मधु चौधरी	<i>Kalu</i>			
559	दाङ देउचुली विजौरी	7 540	4.296732912	27.22172979	7 Ga	555507030	0-4-6	मूक बहादुर खत्री	महाद्विर खत्री	<i>Muk</i>			
560	दाङ देउचुली विजौरी	7 541	40.74608738	33.25014916	7 Ga	555507030	0-4-6	बुद्धिराम खत्री	मूक बहादुर खत्री	<i>Buddhi</i>			
561	दाङ देउचुली विजौरी	7 556	81.18297839	90.81239674	7 Ga	555507030	0-0-18	कालु चौधरी	मधु चौधरी	<i>Kalu</i>			
562	दाङ देउचुली विजौरी	7 558	15.64806503	13.20037767	7 Ga	555507030	0-0-11	सुम बहादुर खत्री	मूक बहादुर खत्री	<i>Suman</i>			
563	दाङ देउचुली विजौरी	7 560	28.48144958	17.7064726	7 Ga	555507030	0-1-12	शम्भु खत्री	बालाराम खत्री	<i>Shambhu</i>			

नेपाल सरकार, शसिब मागिला तथा सामान्य प्रशासन मन्त्रालय, स्थायीय प्रशासन विभाग / प्रदेश सरकार, शसिब प्रशासन विभाग मन्त्रालय/लुम्बिनी प्रदेश, मागिला सडक सञ्चालन विभाग आयोजना (अग्रदूत) अर्न्तगत दाङ जिल्लाको विजौरी-बासुङबारा - जामुनी - लक्ष्मणपुर-दीक्षा कुम्भिया -कान्छाबारा -कोठारी सडक (Ch: 0+000 - 15+280) सरोजनीका लागि सडकको दुई तर्फमा पर्ने म वा हाथी ताराभिलका जग्गा धनिकले विद्यमान सडकमा प्रयोग भएको र प्राथमिक विज्ञापन पत्र आबश्यक पर्ने जग्गा यस सडक तथा नेपाल सरकारको नाममा निशुल्क रूपमा स्वीकृत गर्न दिन मन्जुर छै। सोही विज्ञापनको को जग्गा दान दिन हाथी माथि माथुटिक वा व्यक्तिगत कुनै पनि प्रकारको दबाव र करकाय नभएको र आयुको राशी बुझिले सडक सरोजनीको लागि निशुल्क स्वीकृत रूपमा जग्गा दान दिन तल उल्लेखित सरोजनीको राखेरमा सही छाप राखि दिएका छै।

यस आधारमा हाथीमा जग्गा सञ्चालन विभाग आयोजनाको को को करकाय विगत डिप्लिडेट र प्रमाणित रूपमा को को सरोजनीको दस्तावेजहरू काटेबापु सोको बाबुको अनामिकायु।

नेपाल सरकार, शसिब मागिला तथा सामान्य प्रशासन मन्त्रालय, स्थायीय प्रशासन विभाग / प्रदेश सरकार, शसिब प्रशासन विभाग मन्त्रालय/लुम्बिनी प्रदेश, मागिला सडक सञ्चालन विभाग आयोजना (अग्रदूत) अर्न्तगत दाङ जिल्लाको विजौरी-बासुङबारा - जामुनी - लक्ष्मणपुर-दीक्षा कुम्भिया -कान्छाबारा -कोठारी सडक (Ch: 0+000 - 15+280) सरोजनीका लागि सडकको दुई तर्फमा पर्ने म वा हाथी ताराभिलका जग्गा धनिकले विद्यमान सडकमा प्रयोग भएको र प्राथमिक विज्ञापन पत्र आबश्यक पर्ने जग्गा यस सडक तथा नेपाल सरकारको नाममा निशुल्क रूपमा स्वीकृत गर्न दिन मन्जुर छै। सोही विज्ञापनको को जग्गा दान दिन हाथी माथि माथुटिक वा व्यक्तिगत कुनै पनि प्रकारको दबाव र करकाय नभएको र आयुको राशी बुझिले सडक सरोजनीको लागि निशुल्क स्वीकृत रूपमा जग्गा दान दिन तल उल्लेखित सरोजनीको राखेरमा सही छाप राखि दिएका छै।

यस आधारमा हाथीमा जग्गा सञ्चालन विभाग आयोजनाको को को करकाय विगत डिप्लिडेट र प्रमाणित रूपमा को को सरोजनीको दस्तावेजहरू काटेबापु सोको बाबुको अनामिकायु।

Annex 5: List of Absentee APs

List of Absentee APs

S.N. (APS)	S.N. (MOU)	VDC	Ward No	Name of Land owner	Father's/ Husband's Name of land owner	Parcel No	Land Area in Existing road (sq m)	Required Additional Area (sqm)	Total Area of affected plot (Sq m)
2	3	Manpur	2	Rajesh K.C.	Dilip Bahadur K.C.	8	154.369	61.472	507.93
	4	Manpur	2	Rajesh K.C.	Dilip Bahadur K.C.	8	2.017	27.764	507.93
3	42	Manpur	2	Rajesh K.C.	Ashok Kumar Gautam	675		17.957016	2524.473
5	44	Manpur	2	Shila Sharma	Murti Prasad	1071	0.9858333	24.722639	7272.095
8	47	Manpur	2	Narayani Gautam	Ashok Kumar Gautam	1604	360.4207	203.87622	1616.99
9	48	Manpur	2	Sangita Giri	Bal Bahadur Thapa	1705		7.6329462	338.63
10	49	Manpur	2	Dhan Kumari D.C.	Indra Bahadur Basnet	1713		17.038586	338.63
11	53	Manpur	3	Land owner not found		607	1.268784	27.001513	0
12	54	Manpur	3	Atma Ram Pokhrel	Yagyamurti Upadhyaya	642		5.5095827	304.77
13	55	Manpur	3	Sthaneswor Upadhaya	Mohanlal	643		33.900494	389.43
14	56	Manpur	3	Shankar Prasad Majgaiya	sthaneswor	644		11.312802	152.38
16	58	Manpur	3	Land owner not found		662	2243.3581	1416.8859	0
	59	Manpur	3	Land owner not found		662	19.932662	31.578525	0
17	60	Manpur	3	Land owner not found		665	456.61552	397.02245	0
	61	Manpur	3	Land owner not found		665	2.0170918	27.763957	0
	62	Manpur	3	Land owner not found		665	21.240297	23.271508	0
19	65	Manpur	3	Kamal Lamsal	Romharsha Lamsal	860		22.025027	211.64
	68	Manpur	3	Kamal Lamsal	Romharsha Lamsal	868	27.435785	15.652358	101.59
	70	Manpur	3	Kamal Lamsal	Romharsha Lamsal	871		8.9684015	253.97
20	66	Manpur	3	Somraj Chaudhary, Basanti Chaudhary	Sitaram chaudhary	864	9.1699604	22.851533	110.06
21	67	Manpur	3	Suresh Chaudhary	Sitaram chaudhary	866	27.91679	19.612807	101.59
	69	Manpur	3	Suresh Chaudhary	Sitaram chaudhary	870	142.20694	58.844797	253.97
22	71	Manpur	3	Land owner not found		1440		15.158324	0
25	77	Manpur	4	Ammarraj Acharya	Devraj Acharya	63	25.988115	65.764628	1777.82
32	88	Manpur	4	Kaushila Rana	Amlal Gharti	98		15.56127	1693
33	89	Manpur	4	Dharma Basnet	Naru Basnet	131	35.912535	65.088115	389.42
36	107	Manpur	4	Land owner not found		414	33.959804	22.167629	0
	108	Manpur	4	Land owner not found		414	32.818979	27.882257	0
38	110	Manpur	4	Land owner not found		522	10.259745	34.758808	0
	111	Manpur	4	Land owner not found		522	20.139633	54.56496	0
	112	Manpur	4	Land owner not found		522	9.4323372	22.348107	0
45	119	Manpur	4	Land owner not found		551	107.84603	66.180501	0
46	121	Manpur	4	Land owner not found		570	218.7643	232.84416	0
48	123	Manpur	4	Land owner not found		613	8.2199511	7.7575454	0
61	146	Manpur	4	Chitrakala Basnet	Ananta Bahadur Khatri	757	43.34275	24.239797	406.35
62	147	Manpur	4	Shalina Jhakri Magar	Dharmabir Jhakri	758	69.093951	41.139992	812.7
67	157	Manpur	4	Land owner not found		775	53.226602	24.422535	0
84	197	Manpur	4	Land owner not found		1330	5.7462087	15.298574	0
97	217	Manpur	4	Land owner not found		1466	1.2316303	17.373584	0
108	242	Manpur	5	Pabitra Kumari Khadka	Bahadur Khadka	251	59.142186	60.527755	1557.68
	264	Manpur	5	Pabitra Kumari Khadka	Bahadur Khadka	593	117.87549	81.339798	677.26
109	243	Manpur	5	Sher Bahadur Dangi	Sitaram Chaudhary	257	178.50963	121.9322	2302.66
	247	Manpur	5	Sher Bahadur Dangi	Sitaram Chaudhary	293	201.38277	123.43896	1659.26

S.N. (APS)	S.N. (MOU)	VDC	Ward No	Name of Land owner	Father's/ Husband's Name of land owner	Parcel No	Land Area in Existing road (sq m)	Required Additional Area (sqm)	Total Area of affected plot (Sq m)
111	249	Manpur	5	Land owner not found		309	42.891975	30.857014	0
112	250	Manpur	5	Marichman Khadka	Khim Bahadur Khadka	317	2.1742702	12.45629	643.37
	251	Manpur	5	Marichman Khadka	Khim Bahadur Khadka	318	34.805279	24.638418	651.835
120	259	Manpur	5	Sunita Pokhrel	Pramod Kumar Pokhrel	405	149.14527	67.788718	1362.985
121	260	Manpur	5	Pramod Kumar Pokhrel	Ram Prasad Sharma	406	8.3269906	14.068936	1354.52
122	261	Manpur	5	Lal Bahadur Oli	Deviram Oli	427	16.281232	28.952779	1760.87
125	266	Manpur	5	Laxmi Bhandari	Shalikram Bhandari	594	120.77583	100.99599	1049.75
126	267	Manpur	5	Land owner not found		597	31.110568	13.82339	0
127	268	Manpur	5	Land owner not found		598	45.285808	18.686325	0
128	269	Manpur	5	Tularam Rawat	Patiram	604	24.546121	15.995628	744.98
129	270	Manpur	5	Padma Rawat	Nim Bahadur Rawat	605	30.582419	15.947695	1015.89
137	279	Manpur	5	Land owner not found		768		5.5774882	0
139	281	Manpur	5	Dhansari Gharti	Manoj Gharti	770	4.3321378	19.086563	677.26
146	288	Manpur	5	Dip Kumar Dangi	Dev Bahadur Oli	865		14.511251	625
149	309	Manpur	6	Ram Kali Giri	Lal Bahadur Giri	5	0.0651026	13.282199	914.28
150	310	Manpur	6	Land owner not found		658	5.998777	23.68855	0
152	316	Duruwa	1	Land owner not found		6	245.40298	166.33875	0
154	318	Duruwa	1	Nirmala Khadka, Kalpana Khadka	Mansing/Bal Bahadur Oli	10	146.9187	100.92892	1845.52
155	319	Duruwa	1	Land owner not found		15	130.67376	72.516814	0
161	327	Duruwa	1	Bhagwati Khadka	Yagya Bahadur Khadka	183	52.943196	31.181953	491
166	334	Duruwa	1	Jibraj Dhital	Poshkar Dhital	318	70.354	66.565995	6654.06
	335	Duruwa	1	Jibraj Dhital	Poshkar Dhital	319	68.052698	48.25624	2709.04
168	337	Duruwa	1	Land owner not found		331	82.50438	50.246372	0
171	341	Duruwa	1	Land owner not found		511	23.163688	65.504445	0
175	346	Duruwa	1	Land owner not found		572	43.52598	35.074609	0
176	347	Duruwa	1	Land owner not found		573	25.408497	31.443919	0
180	352	Duruwa	1	Land owner not found		585	50.419764	45.940234	0
184	356	Duruwa	1	Tulsiram Khadka	Bahadur Khadka	674	238.8476	190.3537	2709.04
200	375	Duruwa	1	Kunjabar Community Forest Users commettee		1169	0.0285533	11.420232	169.31
211	392	Duruwa	1	Krishna Giri	Dhaneswor Giri	1531	64.105688	48.595568	423.28
218	402	Duruwa	4	Land owner not found		17	2617.6672	2324.3746	0
219	403	Duruwa	4	Jimoti Shaha	Gorkhali Shaha	18	123.04575	102.96989	321.67
	404	Duruwa	4	Jimoti Shaha	Gorkhali Shaha	19	26.685311	34.191549	321.67
222	413	Duruwa	4	Land owner not found		168	28.799383	94.196011	0
223	414	Duruwa	4	Land owner not found		190	23.641237	31.036789	0
224	415	Duruwa	4	Land owner not found		191	1898.199	1659.1022	0
	416	Duruwa	4	Land owner not found		191	138.24935	7.7188094	0
	417	Duruwa	4	Land owner not found		191		16.550122	0
	418	Duruwa	4	Land owner not found		191		85.924605	0
227	421	Duruwa	4	Land owner not found		196	323.96178	107.0236	0
228	422	Duruwa	4	Land owner not found		197	35.528139	74.81898	0
230	424	Duruwa	4	Pradip Kumar Dhital	Narayan Prasad Dhital	218		16.550122	0
232	426	Duruwa	4	Land owner not found		232	62.517111	82.417179	0

S.N. (APS)	S.N. (MOU)	VDC	Ward No	Name of Land owner	Father's/ Husband's Name of land owner	Parcel No	Land Area in Existing road (sq m)	Required Additional Area (sqm)	Total Area of affected plot (Sq m)
234	428	Duruwa	4	Land owner not found		386	956.40312	1115.2463	0
235	429	Duruwa	4	Land owner not found		402	243.26448	190.9978	0
237	431	Duruwa	4	Sudhadevi Dhital	Gopal Prasad Dhital	469		17.866658	1625.4
241	435	Duruwa	4	Land owner not found		543	19.881194	20.88975	0
242	436	Duruwa	4	Land owner not found		544	31.447044	16.715129	0
244	438	Duruwa	4	Land owner not found		30001	14.472999	17.470197	0
245	439	Duruwa	6	Land owner not found		42	783.78604	654.39775	0
250	444	Duruwa	6	Land owner not found		186	732.79057	510.65886	0
	445	Duruwa	6	Land owner not found		186	21.46215	10.383281	0
	446	Duruwa	6	Land owner not found		186	16.281232	28.952779	0
252	448	Duruwa	6	Land owner not found		235	50.974592	33.683693	0
258	457	Duruwa	6	Durga Kumari Paudel	Ammarraj Paudel	424	78.136684	68.471041	677.26
260	459	Duruwa	6	Ammar Raj Acharya with 4	Chintamani Paudel	517	110.80267	83.632743	1015.89
262	461	Duruwa	6	Om Bahadur Oli Kshetri	Harka Bahadur Oli Kshetri	558		9.5610623	209.74
267	467	Duruwa	6	Shyam Bahadur Acharya	Keshav Acharya	676	111.51571	75.270126	1646.57
270	480	Duruwa	7	Land owner not found		80	261.57012	133.55239	0
	481	Duruwa	7	Land owner not found		80	0.0802811	18.566515	0
271	482	Duruwa	7	Karma Sing Gharti Magar	Man Bahadur Gharti Magar	161	0.0984569	15.118987	1693.15
272	483	Duruwa	7	Balchandra Chaudhary	Bhedi Prasad Tharu	172	3.9097204	62.174006	1693.15
273	484	Duruwa	7	Harishchandra Tharkatuwa	Midi Prasad Tharkatuwa	173		11.817711	2013.7
274	485	Duruwa	7	Land owner not found		30001	66.67145	38.263294	0
275	486	Bijauri	3	Land owner not found		56	228.52969	139.49491	0
276	487	Bijauri	3	Nima Chaudhary	Kali Prasad Tharu	66	47.322113	31.733759	1100.54
277	488	Bijauri	3	Land owner not found		67	6.9041856	20.344164	0
279	490	Bijauri	5	Land owner not found		122	58.14827	63.351504	0
283	494	Bijauri	5	Land owner not found		146	12.29315	45.718816	0
286	497	Bijauri	5	Land owner not found		182	319.86738	92.329163	0
287	500	Bijauri	5	Land owner not found		327	410.85444	410.49188	0
287	501	Bijauri	5	Land owner not found		397	126.78392	77.371612	0
289	503	Bijauri	5	Janata Saskrit Ma.Bi.		416	778.59251	653.46817	22620.55
291	506	Bijauri	5	Land owner not found		517	40.869265	34.228267	0
292	507	Bijauri	5	Land owner not found		532	3.3872821	8.5097399	0
293	508	Bijauri	5	Land owner not found		534	301.05655	260.14705	0
294	509	Bijauri	5	Land owner not found		535	247.27427	252.78808	0
297	512	Bijauri	5	Land owner not found		1106	357.18823	158.24249	0
298	514	Bijauri	5	Land owner not found		1355	67.169743	50.637409	0
299	516	Bijauri	7	Rishiraj Khatri	Kul Bahadur Khatri	6	224.90932	180.69151	3657.18
300	517	Bijauri	7	Land owner not found		7	288.98744	188.72991	0
301	519	Bijauri	7	Dhan Kumari Khatri	Ghanshyam Khatri	64	27.321726	33.802646	2099.5
302	520	Bijauri	7	Lalit Bahadur K.C.	Shankar Prasad Khatri	65	399.62249	304.68854	1185.19
303	521	Bijauri	7	Land owner not found		79	26.971681	24.658377	0
304	522	Bijauri	7	Chitra Bahadur Damai	Khaiphe Damai	133	656.04905	413.03969	440.21
305	523	Bijauri	7	Ek Bir Khatri, Dewa Kumari Khatri	Jagbir Khatri	144	73.143112	64.603534	1489.96
306	524	Bijauri	7	Dev Bahadur K.C.	Hastabir	145	165.80324	174.05406	1354.52

S.N. (APS)	S.N. (MOU)	VDC	Ward No	Name of Land owner	Father's/ Husband's Name of land owner	Parcel No	Land Area in Existing road (sq m)	Required Additional Area (sqm)	Total Area of affected plot (Sq m)
307	525	Bijauri	7	Land owner not found		161	221.09219	169.15176	0
308	527	Bijauri	7	Land owner not found		171	1.2426181	18.913443	0
309	528	Bijauri	7	Land owner not found		176		23.779196	0
310	529	Bijauri	7	Shanta Bhandari	Shalikram Bhandari	177	188.00007	140.21775	1354.52
311	530	Bijauri	7	Land owner not found		188	96.442778	94.364279	0
312	531	Bijauri	7	Land owner not found		196	179.06478	157.90772	0
313	532	Bijauri	7	Narayani Rijal	Mabhan Rijal	209	113.80132	82.344566	4419.12
314	533	Bijauri	7	Land owner not found		239	20.604016	47.981099	0
322	542	Bijauri	7	Land owner not found		303		413.89282	0
	543	Bijauri	7	Land owner not found		303	479.87158	7.4219769	0
323	544	Bijauri	7	Badhunya Chaudhary	Labara Chaudhary	341	115.4124	120.22025	440.21
324	545	Bijauri	7	Land owner not found		342	266.48809	279.91231	0
331	556	Bijauri	7	Land owner not found		518	58.378333	23.346275	0
339	566	Bijauri	7	Land owner not found		657	5.190774	6.1943735	0
343	571	Bijauri	7	Prakash Basnet	Nandaram Basnet	899	0	7.4219769	1066.69

Annex 6: Details of Affected Persons

Details of Affected Persons

S.N. (AP)	S.N. (MoU)	VDC	Wad No,	Name of Land owner	Father's/ Husband's Name of land owner	Parcel No	Area in Existing Road (Sqm)	Required Additional Land (sqm)	Total area of Affected Plot (Sqm)
1	1	Manpur	2	Rai Bahadur Yogi	Dilli Bahadur Yogi	81		7.071	3013.78
2	3	Manpur	2	Rajesh K.C.	Dilip Bahadur K.C.	8	154.369	61.472	507.93
	4	Manpur	2	Rajesh K.C.	Dilip Bahadur K.C.	8	2.017	27.764	507.93
3	42	Manpur	2	Rajesh K.C.	Ashok Kumar Gautam	675		17.957	2524.47
4	43	Manpur	2	Bahadur Chaudhary	Kalu Chaudhari	676	2.16775	24.0488	257.336
5	44	Manpur	2	Shila Sharma	Murti Prasad	1071	0.98583	24.7226	7272.1
6	45	Manpur	2	Lila Devi Khatri	Ram Bahadur Khatri	1103		65.8538	10531
7	46	Manpur	2	Phaduwa Chaudhary	Patiram Chaudhary	1450	10.9014	12.4704	846.57
8	47	Manpur	2	Narayani Gautam	Ashok Kumar Gautam	1604	360.421	203.876	1616.99
9	48	Manpur	2	Sangita Giri	Bal Bahadur Thapa	1705		7.63295	338.63
10	49	Manpur	2	Dhan Kumari D.C.	Indra Bahadur Basnet	1713		17.0386	338.63
11	53	Manpur	3	Land owner not found		607	1.26878	27.0015	0
12	54	Manpur	3	Atma Ram Pokhrel	Yagyamurti Upadhyaya	642		5.50958	304.77
13	55	Manpur	3	Sthaneswor Upadhaya	Mohanlal	643		33.9005	389.43
14	56	Manpur	3	Shankar Prasad Majgaiya	sthaneswor	644		11.3128	152.38
15	57	Manpur	3	Jaggu Chaudhary	Kaluram Chaudhary	645	51.3877	76.0506	558.74
16	58	Manpur	3	Land owner not found		662	2243.36	1416.89	0
	59	Manpur	3	Land owner not found		662	19.9327	31.5785	0
17	60	Manpur	3	Land owner not found		665	456.616	397.022	0
	61	Manpur	3	Land owner not found		665	2.01709	27.764	0
	62	Manpur	3	Land owner not found		665	21.2403	23.2715	0
18	63	Manpur	3	Mukunda Prasad Bhattra	Nandalal Bhattarai	760	0.22454	18.3024	274.29
	64	Manpur	3	Mukunda Prasad Bhattra	Nandalal Bhattarai	761	1.50435	31.629	104.98
19	65	Manpur	3	Kamal Lamsal	Romharsha Lamsal	860		22.025	211.64
	68	Manpur	3	Kamal Lamsal	Romharsha Lamsal	868	27.4358	15.6524	101.59
	70	Manpur	3	Kamal Lamsal	Romharsha Lamsal	871		8.9684	253.97
20	66	Manpur	3	Somraj Chaudhary, Basanti Chaudhary	Sitaram chaudhary	864	9.16996	22.8515	110.06
21	67	Manpur	3	Suresh Chaudhary	Sitaram chaudhary	866	27.9168	19.6128	101.59
	69	Manpur	3	Suresh Chaudhary	Sitaram chaudhary	870	142.207	58.8448	253.97
22	71	Manpur	3	Land owner not found		1440		15.1583	0
23	75	Manpur	4	Sushila / Anup/Asim Acharya	Rishiram Bhandari, Rajkumar	20	104.692	59.6092	711.12
24	76	Manpur	4	Oki Kumari Khadka	Lok Bahadur Oli	62	175.056	261.031	2455.08
25	77	Manpur	4	Ammarraj Acharya	Devraj Acharya	63	25.9881	65.7646	1777.82
26	78	Manpur	4	Tika Bahadur Bhandari	Kush Bahadur Bhandari	64	58.1145	75.1179	1574.64
27	79	Manpur	4	Goma Bhandari	Khusal Khadka	66	37.7706	41.5666	474.08
	80	Manpur	4	Goma Bhandari	Khusal Khadka	67	40.3837	41.6299	829.65
	81	Manpur	4	Goma Bhandari	Khusal Khadka	68	68.8582	59.3607	440.22
28	82	Manpur	4	Him Bahadur Basnet	Ganesh Basnet	80	26.297	28.9088	592.61
29	83	Manpur	4	Padam Bahadur Basnet	Jaya Bahadur Basnet	81	41.8799	41.4105	1879.41
	84	Manpur	4	Padam Bahadur Basnet	Jaya Bahadur Basnet	82	50.3566	39.5804	761.92
30	85	Manpur	4	Himlal Hari Prasad Basnet		84	151.393	91.4908	2488.94
31	86	Manpur	4	Sher Bahadur Khatri	Buddiram Khatri	88	163.031	52.7189	4249.82
	87	Manpur	4	Sher Bahadur Khatri	Buddiram Khatri	88	0.03456	62.8154	4249.79
32	88	Manpur	4	Kaushila Rana	Amlal Gharti	98		15.5613	1693
33	89	Manpur	4	Dharma Basnet	Naru Basnet	131	35.9125	65.0881	389.42

S.N. (AP)	S.N. (MoU)	VDC	Wad No,	Name of Land owner	Father's/ Husband's Name of land owner	Parcel No	Area in Existing Road (Sqm)	Required Additional Land (sqm)	Total area of Affected Plot (Sqm)
34	92	Manpur	4	Poshanraj Basnet	Gangaram Basnet	200		5.96034	2031.78
35	93	Manpur	4	Sher Bahadur Dangi	Chandralal Dangi	222	35.96	24.4853	778.84
	94	Manpur	4	Sher Bahadur Dangi	Chandralal Dangi	222	0.79695	13.0054	778.84
	95	Manpur	4	Sher Bahadur Dangi	Chandralal Dangi	222	106.532	82.5158	778.84
36	107	Manpur	4	Land owner not found		414	33.9598	22.1676	0
	108	Manpur	4	Land owner not found		414	32.819	27.8823	0
37	109	Manpur	4	Nim Bahadur Basnet	Jara Bahadur Basnet	477		16.0181	2370.41
38	110	Manpur	4	Land owner not found		522	10.2597	34.7588	0
	111	Manpur	4	Land owner not found		522	20.1396	54.565	0
	112	Manpur	4	Land owner not found		522	9.43234	22.3481	0
39	113	Manpur	4	Sita Kumari Khadka	Tika Bahadur Khadka	524	58.9438	39.7389	253.95
	114	Manpur	4	Sita Kumari Khadka	Tika Bahadur Khadka	524	14.1916	9.66582	931.21
40	115	Manpur	4	Om Prakash Oli	Dilli Bahadur Oli	539	0.42295	24.5406	1354.52
	120	Manpur	4	Om Prakash Oli	Dilli Bahadur Oli	552	5.48013	26.4487	1252.91
41	117	Manpur	4	Prakash Oli	Dilli Bahadur Oli	549	90.516	69.1283	1252.91
42	116	Manpur	4	Lok Bahadur Oli	Kewal oli	548	37.8229	33.2847	609.51
43	117	Manpur	4	Prakash Oli	Dilli Bahadur Oli	549	90.516	69.1283	1252.91
44	118	Manpur	4	Tima Kumari/ Chhapa/ Mangala Oli	Laxmi Bahadur Oli	550	72.1352	32.3831	1286.77
45	119	Manpur	4	Land owner not found		551	107.846	66.1805	0
46	121	Manpur	4	Land owner not found		570	218.764	232.844	0
47	122	Manpur	4	Hem Bahadur Basnet	Ganesh Bahadur Basnet	580	112.379	107.899	1913.24
48	123	Manpur	4	Land owner not found		613	8.21995	7.75755	0
49	124	Manpur	4	Gote Chaudhary	Bhagiram Chaudhary	614	85.5612	78.1297	1693.15
50	125	Manpur	4	Laxmi Khatri	Thak Bahadur Khatri	617		5.96379	2912.2
51	126	Manpur	4	Shiwananda D.C.	Sher Bahadur	656	10.2597	46.3231	2624.36
	127	Manpur	4	Shiwananda D.C.	Sher Bahadur	656	121.199	70.5214	2624.36
	128	Manpur	4	Shiwananda D.C.	Sher Bahadur	656	85.5288	92.2482	2624.36
	136	Manpur	4	Shiwananda D.C.	Sher Bahadur	693	143.738	105.24	829.63
	137	Manpur	4	Shiwananda D.C.	Sher Bahadur	693	0.75827	7.80124	829.63
	138	Manpur	4	Shiwananda D.C.	Sher Bahadur	693		18.8239	829.63
52	129	Manpur	4	Rudra Bahadur D.C.	Sher Bahadur	657	14.1916	9.66582	2539.71
	130	Manpur	4	Rudra Bahadur D.C.	Sher Bahadur	657	88.1395	63.4382	2539.71
	131	Manpur	4	Rudra Bahadur D.C.	Sher Bahadur	657	143.329	106.41	2539.71
	132	Manpur	4	Rudra Bahadur D.C.	Sher Bahadur	657		6.85257	2539.71
	135	Manpur	4	Rudra Bahadur D.C.	Sher Bahadur	692	58.9438	39.7389	511.316
53	133	Manpur	4	Balika K.C.	Bhim Bahadur Basnet	677	22.2916	12.6222	1693.15
54	134	Manpur	4	Narjit Dangi	Parshe Dangi	679	102.145	48.1983	1693.15
55	139	Manpur	4	Ruplal Basnet	Hari Prasad Basnet Kshetri	714	0.00211	8.37165	1185.19
	140	Manpur	4	Ruplal Basnet	Hari Prasad Basnet Kshetri	716		10.0412	1439.17
56	141	Manpur	4	Hima Kumari Khana	Narayan Kumar Khanal	730	1.06503	35.4637	1100.54
57	142	Manpur	4	Abhinesh Dhital	Sheshamlal Dhital	732	12.8921	33.7332	2387.34
58	143	Manpur	4	Tekraj Sharma	Jahakku Prasad Sharma	754	97.1134	42.2095	948.14
59	144	Manpur	4	Kamala Khanal	Om Prakash Khanal	755	105.89	63.1256	1083.61
60	145	Manpur	4	Sharada Chaudhaary	Bam Bahadur Chaudhary	756	49.6273	27.4992	507.93
61	146	Manpur	4	Chitrakala Basnet	Ananta Bahadur Khatri	757	43.3427	24.2398	406.35
62	147	Manpur	4	Shalina Jhakri Magar	Dharmabir Jhakri	758	69.094	41.14	812.7
63	148	Manpur	4	Basanta Raj Devkota	Ram Prasad Devkota	759	23.0803	14.4716	270.88

S.N. (AP)	S.N. (MoU)	VDC	Wad No,	Name of Land owner	Father's/ Husband's Name of land owner	Parcel No	Area in Existing Road (SqM)	Required Additional Land (sqm)	Total area of Affected Plot (SqM)
	149	Manpur	4	Basanta Raj Devkota	Ram Prasad Devkota	760	43.3656	25.7483	406.35
64	150	Manpur	4	Maya Devkota	Krishna Adhikari	761	45.9997	26.7415	744.98
65	151	Manpur	4	Mina Kumari K.C.	Bhimshen K.C.	762	14.5276	34.6173	270.88
	152	Manpur	4	Mina Kumari K.C.	Bhimshen K.C.	762	0.20231	6.56984	270.88
	158	Manpur	4	Mina Kumari K.C.	Bhimshen K.C.	776	67.4734	39.1011	304.74
66	153	Manpur	4	Bhisma Kumar K.C.	Kewal K.C.	763	90.327	39.0719	338.63
	154	Manpur	4	Bhisma Kumar K.C.	Kewal K.C.	763	34.5182	26.5964	338.63
	155	Manpur	4	Bhisma Kumar K.C.	Kewal K.C.	774	37.8308	19.3906	372.49
	156	Manpur	4	Bhisma Kumar K.C.	Kewal K.C.	774	59.153	26.0603	372.49
67	157	Manpur	4	Land owner not found		775	53.2266	24.4225	0
68	171	Manpur	4	Janaklal Chaudhary	Ruplal Chaudhary	791	36.557	28.949	1730.4
69	172	Manpur	4	Bhawani Prasad Gupta	Gobardhan	794	15.5337	54.1372	3013.78
	173	Manpur	4	Bhawani Prasad Gupta	Gobardhan	795	92.0681	73.1039	3013.78
70	174	Manpur	4	Jhakku Prasad Yogi	Jayabahadur Yogi	817	70.5712	25.227	3186.5
71	175	Manpur	4	Narayan Basnet	Tulsiram B.C.	958	84.9796	69.2638	1964.05
72	176	Manpur	4	Bishal Basnet	Tulsiram B.C.	959	162.542	186.018	1964.05
73	177	Manpur	4	Nim Bahadur Basnet	Jara Bahadur Basnet	1030	63.2745	43.2746	1439.19
74	178	Manpur	4	Mina Kumari K.C.	Bhimsen Oli	1089	0.28333	8.42786	138.826
75	179	Manpur	4	Laxmi Khatri	Tika Bahadur Khadka	1099	88.1395	63.4382	321.67
	183	Manpur	4	Laxmi Khatri	Tika Bahadur Khadka	1139	0.79695	13.0054	232.788
	184	Manpur	4	Laxmi Kumari Khatri	Tika Bahadur Khadka	1139		7.80124	232.788
	185	Manpur	4	Laxmi Kumari Khatri	Tika Bahadur Khadka	1140	35.96	24.4853	237.02
	186	Manpur	4	Laxmi Kumari Khatri	Tika Bahadur Khadka	1140	143.738	105.24	237.02
76	180	Manpur	4	Sita Kumari Khadka	Tika Bahadur Khadka	1100	143.329	106.41	1506.89
	181	Manpur	4	Sita Kumari Khadka	Tika Bahadur Khadka	1100	121.199	70.5214	1506.89
	182	Manpur	4	Sita Kumari Khadka	Tika Bahadur Khadka	1100	11.4642	38.3088	1506.89
77	187	Manpur	4	Jhakku Prasad Yogi	Jayabahadur Yogi	1180	95.4341	34.9507	3406.62
78	188	Manpur	4	Rai Bahadur Yogi	Dilli Bahadur Yogi	1184	0.32847	10.5921	3047.67
	189	Manpur	4	Rai Bahadur Yogi	Dilli Bahadur Yogi	1184	58.3918	12.4538	3047.67
	190	Manpur	4	Rai Bahadur Yogi	Dilli Bahadur Yogi	1185	3.61628	19.6143	3047.67
	191	Manpur	4	Rai Bahadur Yogi	Dilli Bahadur Yogi	1185	69.929	6.03553	3047.67
79	192	Manpur	4	Dhan Bahadur K.C.	Lal Bahadur Khatri	1259	22.8644	34.4411	2136.75
80	193	Manpur	4	Meghraj K.C.	Lal Bahadur Khatri	1260	76.0297	35.3106	2136.75
81	194	Manpur	4	Chhabilal Chaudhary	Khatu Chaudhary	1293	51.9112	37.3531	643.52
82	195	Manpur	4	Madhav Prasad Jaisi	Jayamati Jaisi	1320	68.7701	39.68	1777.81
83	196	Manpur	4	Humlal Bhushal	Harilal Bhusal	1321	79.9908	26.707	1354.52
84	197	Manpur	4	Land owner not found		1330	5.74621	15.2986	0
85	198	Manpur	4	Dilsara Kuwarni	Bal Bahadur Kunwar	1331	16.3855	22.7634	1041.29
86	199	Manpur	4	Chamu Chaudhary	Belayat Bahadur Chaudhary	1357	52.7261	21.9025	846.62
	200	Manpur	4	Chamu Chaudhary	Belayat Bahadur Chaudhary	1357	10.034	10.4749	846.62
87	201	Manpur	4	Kaluram Chaudhary	Belayat Bahadur Chaudhary	1358	4.6065	9.98168	846.62
	202	Manpur	4	Kaluram Chaudhary	Belayat Bahadur Chaudhary	1358	64.4932	31.2796	846.62
88	203	Manpur	4	Bishnu Prasad Chaudhary	Belayat Bahadur Chaudhary	1359	87.3533	60.9493	846.62
89	204	Manpur	4	Raj Kumar Chaudhary	Raj Kumar Chaudhary	1369	22.9845	11.2507	211.65
90	205	Manpur	4	Buddiram Chaudhary	Bhauna Chaudhary	1370	22.1429	5.81488	211.66
	206	Manpur	4	Buddiram Chaudhary	Bhauna Chaudhary	1370		7.2132	211.66
91	207	Manpur	4	Pharanya Chaudhary	Bhauna Chaudhary	1371	19.9754	5.91905	211.65

S.N. (AP)	S.N. (MoU)	VDC	Wad No,	Name of Land owner	Father's/ Husband's Name of land owner	Parcel No	Area in Existing Road (Sqm)	Required Additional Land (sqm)	Total area of Affected Plot (Sqm)
	208	Manpur	4	Pharanya Chaudhary	Bhauna Chaudhary	1371		5.56133	211.65
92	209	Manpur	4	Raj Kumar Chaudhary	Bhauna Chaudhary	1372		5.34345	211.66
	210	Manpur	4	Raj Kumar Chaudhary	Bhauna Chaudhary	1372	18.5612	5.81323	211.66
93	211	Manpur	4	Chandra Bahadur Roka	Dilli Bahadur Roka	1427	47.1861	18.5034	677.26
	212	Manpur	4	Chandra Bahadur Roka	Dilli Bahadur Roka	1427	1.3724	6.38895	677.26
94	213	Manpur	4	Ram Bahadur Kuwar Yogi	Mohanlal	1428	31.02	30.1318	3437.09
	214	Manpur	4	Ram Bahadur Kuwar Yogi	Mohanlal	1428	131.424	70.3866	3437.09
95	215	Manpur	4	Madhav Prasad Bhusal	Nimlral Bhusal	1464	56.5234	25.3584	786
96	216	Manpur	4	Jiblal Bhusal	Nimlral Bhusal	1465	26.3705	26.4871	752
97	217	Manpur	4	Land owner not found		1466	1.23163	17.3736	0
98	229	Manpur	5	jaguri Tharuni	Man Bahadur	34	405.357	319.102	2201.08
99	230	Manpur	5	Atiram Bohora	Mohabir Bohora	35	61.859	31.3854	1591.54
	244	Manpur	5	Atiram Bohora	Mohabir Bohora	258	124.414	79.0996	1896.31
	245	Manpur	5	Atiram Bohora	Mohabir Bohora	261	235.806	148.678	3352.41
100	231	Manpur	5	Bishram Tharu	Chhitu Tharu	37	120.128	74.0264	2387.34
101	232	Manpur	5	Raj Kumar Chaudhary	Sitaram Chaudhary	53	7.36353	10.2724	931.21
102	233	Manpur	5	Ram Bahadur Chaudhary, Gajendra Tharu	Phalmaya Tharu	53		27.0863	440.21
103	235	Manpur	5	Temple (Raghnath)		58	257.706	120.3	761.91
104	236	Manpur	5	Pima Kumari Rana	Bhop Bahadur Rana	75	76.6256	143.722	3894.23
105	237	Manpur	5	Bir Bahadur Tharu	Chandralal Tharu	78	152.238	89.9729	3030.71
106	239	Manpur	5	Kalamati Tharuni	Arjun Kumar Chaudhary	200	4.01995	13.2751	711.12
107	241	Manpur	5	Dhani Ram Chaudhary	Duna Tharu	250	64.7247	210.101	3911.16
108	242	Manpur	5	Pabitra Kumari Khadka	Bahadur Khadka	251	59.1422	60.5278	1557.68
	264	Manpur	5	Pabitra Kumari Khadka	Bahadur Khadka	593	117.875	81.3398	677.26
109	243	Manpur	5	Sher Bahadur Dangi	Sitaram Chaudhary	257	178.51	121.932	2302.66
	247	Manpur	5	Sher Bahadur Dangi	Sitaram Chaudhary	293	201.383	123.439	1659.26
110	248	Manpur	5	Binti Ram Tharu	Biraju Tharu	308	0.0035	5.30646	595.966
111	249	Manpur	5	Land owner not found		309	42.892	30.857	0
112	250	Manpur	5	Marichman Khadka	Khim Bahadur Khadka	317	2.17427	12.4563	643.37
	251	Manpur	5	Marichman Khadka	Khim Bahadur Khadka	318	34.8053	24.6384	651.835
113	252	Manpur	5	Megh Bahadur Magar	Dhan Bahadur Khulluk Magar	361		17.1976	1583.08
114	253	Manpur	5	Hiramati Chaudhary	Rameswor Chaudhary	364	4.41862	9.64543	744.98
115	254	Manpur	5	Kalbhanaya Tharu	Phalthu Tharu	368	4.6338	22.6304	1015.89
116	255	Manpur	5	Ram Bahdur Chaudhary, Gajendra Tharu	Phalmaya Tharu	369		17.7912	1422.24
117	256	Manpur	5	Hairam Chaudhary	Ruina Chaudhary	383	89.2247	79.8476	461.373
118	257	Manpur	5	Laxman Chaudhary	Tulsiram Chaudhary	384	65.5213	55.9004	626.44
119	258	Manpur	5	Kabiram Chaudhary	Ruina Chaudhary	385	102.421	81.6191	922.745
120	259	Manpur	5	Sunita Pokhrel	Pramod Kumar Pokhrel	405	149.145	67.7887	1362.99
121	260	Manpur	5	Pramod Kumar Pokhrel	Ram Prasad Sharma	406	8.32699	14.0689	1354.52
122	261	Manpur	5	Lal Bahadur Oli	Deviram Oli	427	16.2812	28.9528	1760.87
123	262	Manpur	5	Kalchu Chaudhary	Tekune Tharu	428	79.014	38.8451	1760.87
	263	Manpur	5	Kalchu Chaudhary	Tekune Tharu	428	21.4621	10.3833	1760.87
124	265	Manpur	5	Saman Chaudhary	Tekune Tharu	594	26.4059	31.1526	1032.82
125	266	Manpur	5	Laxmi Bhandari	Shalikram Bhandari	594	120.776	100.996	1049.75
126	267	Manpur	5	Land owner not found		597	31.1106	13.8234	0
127	268	Manpur	5	Land owner not found		598	45.2858	18.6863	0
128	269	Manpur	5	Tularam Rawat	Patiram	604	24.5461	15.9956	744.98

S.N. (AP)	S.N. (MoU)	VDC	Wad No,	Name of Land owner	Father's/ Husband's Name of land owner	Parcel No	Area in Existing Road (Sqm)	Required Additional Land (sqm)	Total area of Affected Plot (Sqm)
129	270	Manpur	5	Padma Rawat	Nim Bahadur Rawat	605	30.5824	15.9477	1015.89
130	271	Manpur	5	Rajendra Chaudhary	Hasaram Chaudhary	610	19.3992	35.3183	982
131	272	Manpur	5	Shree Bahadur Chaudhary	Pale Tharu	611	77.8293	114.303	651.86
132	273	Manpur	5	Ram Prasad Chaudhary	Pradeshi Chaudhary	612	276.708	233.793	1303.73
133	274	Manpur	5	Kaluram Chaudhary	Khopilal Chaudhary	654		22.7938	846.58
134	275	Manpur	5	Hiramati Chaudhary	Rameshowar Chaudhary	696	2.72581	12.9524	118.52
	276	Manpur	5	Hiramati Chaudhary	Rameshowar Chaudhary	707	7.56131	15.2184	846.58
135	277	Manpur	5	Kausila Chaudhary	Rudra Tharu	734	11.2775	31.9952	1210.6
136	278	Manpur	5	Gyan Bahadur Khatri	Makarkanta	767	35.2596	43.4927	719.59
137	279	Manpur	5	Land owner not found		768		5.57749	0
138	280	Manpur	5	Gyan Bahadur Khatri	Ruplal Khatri	769	0.35537	14.9007	338.63
139	281	Manpur	5	Dhansari Gharti	Manoj Gharti	770	4.33214	19.0866	677.26
140	282	Manpur	5	Mahesh Chaudhary	Labar Chaudhary	771		14.3681	778.84
141	283	Manpur	5	Lahure Tharu	Bhoturam Tharu	778	243.838	205.335	1870.93
142	284	Manpur	5	Tika Kumari Thapa Magar	Yagya Bahadur Oli	804		10.9563	791.54
143	285	Manpur	5	Dhansari Gharti	Lalsing Singjali	805		11.0905	791.55
144	286	Manpur	5	Maya Chaudhary	Chuluwa Chaudhary	849		13.0523	507.95
145	287	Manpur	5	Gita Khatri	Jit Bahadur Khatri	850		5.23848	1168.27
146	288	Manpur	5	Dip Kumar Dangi	Dev Bahadur Oli	865		14.5113	625
147	289	Manpur	5	Chitra Roka	Danse Oli	866		14.9629	585.6
148	308	Manpur	6	Geeta Kumari Khatri	Kamal Bahadur Basnet	2		5.63766	1625.4
149	309	Manpur	6	Ram Kali Giri	Lal Bahadur Giri	5	0.0651	13.2822	914.28
150	310	Manpur	6	Land owner not found		658	5.99878	23.6886	0
151	311	Manpur	6	Bhim Bahadur Kuwanr Yogi	Nanda Kunwar Yogi	886	0.41556	12.4769	465
	312	Manpur	6	Bhim Bahadur Kuwanr Yogi	Nanda Kunwar Yogi	888	1.63047	10.6757	220.11
152	316	Duruwa	1	Land owner not found		6	245.403	166.339	0
153	317	Duruwa	1	Jit Bahadur and Dilli Bahadur Budhathoki	Natiram.Khimlal	9	0.28936	22.0699	1202.12
154	318	Duruwa	1	Nirmala Khadka, Kalpana Khadka	Mansing oli, Bal Bahadur Oli	10	146.919	100.929	1845.52
155	319	Duruwa	1	Land owner not found		15	130.674	72.5168	0
156	320	Duruwa	1	Khadku giri	Bhagirath Giri	19	394.768	314.94	4673.07
	342	Duruwa	1	Khadku giri	Bhagirath Giri	527	12.9669	11.3702	1693.15
157	321	Duruwa	1	Ramesh Budhathoki	Punaram Budhathoki	20	55.6251	75.0305	558.72
158	322	Duruwa	1	Bir Bahadur Bathamagar	Lata Bathamagar	57	11.1787	23.7572	474.07
159	323	Duruwa	1	Tank Bahadur Giri	Shobharam Giri	70	151.903	98.0437	1523.82
	324	Duruwa	1	Tank Bahadur Giri	Shobharam Giri	71	230.501	197.348	1083.61
160	326	Duruwa	1	Sarita Khadka Khatri, Sugam Khatri	Nim Bahadur Khadka, Dil Bahadur Khatri	182	166.167	72.6278	372.49
161	327	Duruwa	1	Bhagwati Khadka	Yagya Bahadur Khadka	183	52.9432	31.182	491
162	328	Duruwa	1	Maniram Chaudhary	Tirtharam Chaudhary	264	29.2217	13.013	50.79
163	329	Duruwa	1	Khima Chaudhary	Rishman Tharu	265	34.9978	15.5921	84.65
164	331	Duruwa	1	Tilak Bahadur Dangi, Laxman Prasad Bista	Bir Bahadur Dangi, Tej Bahadur Bista	297	1922.03	1446.79	1693.16
165	333	Duruwa	1	Pushkar Raj Budhathoki	Surbir Budhathoki	306	82.9423	83.886	2438.13
166	334	Duruwa	1	Jibraji Dhital	Poshkar Dhital	318	70.354	66.566	6654.06
	335	Duruwa	1	Jibraji Dhital	Poshkar Dhital	319	68.0527	48.2562	2709.04
167	336	Duruwa	1	Durga Kumari Neupane	Lokmani Neupane	330		9.65473	2793.69
168	337	Duruwa	1	Land owner not found		331	82.5044	50.2464	0
169	338	Duruwa	1	Ganesh Khadka	Parshuram Khadka	334	253.5	155.988	2099.5

S.N. (AP)	S.N. (MoU)	VDC	Wad No,	Name of Land owner	Father's/ Husband's Name of land owner	Parcel No	Area in Existing Road (Sqm)	Required Additional Land (sqm)	Total area of Affected Plot (Sqm)
	339	Duruwa	1	Ganesh Khadka	Parshuram Khadka	335	33.1484	61.9954	2099.5
170	340	Duruwa	1	Jit Bahadur and Dilli Bahadur Budhathoki	Man Bahadur Giri	385	183.767	157.128	2709.04
	366	Duruwa	1	Jit Bahadur and Dilli Bahadur Budhathoki	Man Bahadur Giri	1094	147.091	122.336	677.26
171	341	Duruwa	1	Land owner not found		511	23.1637	65.5044	0
172	343	Duruwa	1	Subarna Sakya	Durga Prasad Shakya	529	0.02533	6.05388	1701.62
173	344	Duruwa	1	Dharmaraj regmi	Dhruba Regmi	540	374.178	300.958	10429.8
174	345	Duruwa	1	Ammar Raj Acharya	Man Bahadur Giri	571	21.5479	13.2656	1286.77
	350	Duruwa	1	Ammar Raj Acharya	Man Bahadur Giri	583	65.1075	36.2262	287.81
175	346	Duruwa	1	Land owner not found		572	43.526	35.0746	0
176	347	Duruwa	1	Land owner not found		573	25.4085	31.4439	0
177	348	Duruwa	1	Dal Giri	Manbahadur Giri	574	34.5409	44.502	2844.48
178	349	Duruwa	1	Shuklal Giri	Manbahadur Giri	575	7.42684	12.5517	507.93
179	351	Duruwa	1	Madhav Prasad Giri	Manbahadur Giri	584	64.4281	51.0463	270.88
180	352	Duruwa	1	Land owner not found		585	50.4198	45.9402	0
181	353	Duruwa	1	Dinesh Kumar Paudel	Nakhiram Paudel	600	93.8971	44.0937	220.09
182	354	Duruwa	1	Bhimadevi Bista	Padam Bahadur Bista	654	81.4997	55.0428	3250.83
183	355	Duruwa	1	Sunil Acharya	Krishna Prasad Acharya Sharma	655	18.9452	28.3262	3233.9
184	356	Duruwa	1	Tulsiram Khadka	Bahadur Khadka	674	238.848	190.354	2709.04
185	357	Duruwa	1	Purna Bahadur Bohora	Dhaniram	707	193.332	132.313	2031.78
186	358	Duruwa	1	Dhaniram Bohora	Indra Bohora	708	96.7047	82.9405	1879.38
187	359	Duruwa	1	Jeebraj Khadka	Kul Bahadur Khadka	713	108.938	80.6445	677.26
188	360	Duruwa	1	Saraswoti Giri	Krishnanath Giri	763	6.30766	10.7801	118.51
	361	Duruwa	1	saraswoti Giri	Krishnanath Giri	896	52.6726	23.5277	101.58
	362	Duruwa	1	Saraswoti Giri	Krishnanath Giri	897	10.0089	12.5678	93.115
	377	Duruwa	1	Saraswoti Giri	Krishna Nath Giri	1172	42.372	25.5517	84
191	363	Duruwa	1	Khima Chaudhary	Rishman Tharu	934	251.448	154.322	1151.33
192	364	Duruwa	1	Maniram Chaudhary	Tirtharam Chaudhary	935	87.8022	86.3981	1015.89
193	365	Duruwa	1	Pabitra Kumari Khadka	Teju Chaudhary	970	68.5793	57.2385	126.975
194	367	Duruwa	1	Rukmani Giri	Bhim Bahadur Giri	1155	1.70101	12.6636	1693.15
	370	Duruwa	1	Rukmani Giri	Bhim Bahadur Giri	1158	29.8398	17.4217	1693.15
195	368	Duruwa	1	Tirtharaj Giri	Bhim Bahadur Giri	1156	36.8069	23.1469	2522.81
196	369	Duruwa	1	Padamdev Giri	Bhim Bahadur Giri	1157	36.9999	20.5602	2120.68
197	371	Duruwa	1	Sagar Reule	Tilak Bahadur Reule	1163	26.725	31.7735	948.16
	374	Duruwa	1	Sagar Reule	Tilak Bahadur Reule	1166		9.28701	2755
198	372	Duruwa	1	Dinesh Giri	Pushkarraj Giri	1164	40.5561	32.4147	948.17
199	373	Duruwa	1	Bishal reule	Tilak Bahadur Reule	1165	63.2767	79.1905	2755
200	375	Duruwa	1	Kunjabar Community Forest Users commeette		1169	0.02855	11.4202	169.31
201	376	Duruwa	1	Shakulala Giri	Man Bahadur Giri	1171	18.0098	46.4529	1625.41
201	378	Duruwa	1	Keshav Raj Raidash	Lato Raidas	1173	52.1498	36.1155	119.18
202	379	Duruwa	1	Mina Gurung	Osh bahadur Thapa	1250	201.297	146.377	1015.89
203	380	Duruwa	1	Sarita Khadka	Nim Bahadur Khadka	1374	15.4673	10.3658	22
	381	Duruwa	1	Sarita Khadka	Nim Bahadur Khadka	1376	25.6996	6.35981	28
304	382	Duruwa	1	Padam Bahadur Bista	Rabilal	1423	43.4984	49.7553	4165.15
205	383	Duruwa	1	Mitra lal giri	Mewalal	1472	37.8915	11.3327	677.26
206	384	Duruwa	1	Bela Giri	Mewalal	1473	77.9403	43.5341	4266.73
207	385	Duruwa	1	Motilal Oli	Yam Bahadur	1495	213.826	189.11	2481.75
	387	Duruwa	1	Motilal Oli	Yam Bahadur	1497	124.787	96.2936	938.41

S.N. (AP)	S.N. (MoU)	VDC	Wad No,	Name of Land owner	Father's/ Husband's Name of land owner	Parcel No	Area in Existing Road (Sqm)	Required Additional Land (sqm)	Total area of Affected Plot (Sqm)
208	386	Duruwa	1	Minraj Oli	Motilal Oli	1496	117.144	89.8111	1288.08
209	388	Duruwa	1	Gita Kumari Khatri, Dinesh Khatri	Dil Bahadur Khatri	1513	45.9793	24.9304	74.68
	390	Duruwa	1	Gita Kumari Khatri, Dinesh Khatri	Dil Bahadur Khatri	1515		7.92231	64.44
	391	Duruwa	1	Gita Kumari Khatri, Dinesh Khatri	Dil Bahadur Khatri	1516	14.1153	19.9023	93.81
210	389	Duruwa	1	Sarita, Sugam Khatri	Nim Bahadur Khadka	1514	39.9177	7.64214	55.7
211	392	Duruwa	1	Krishna Giri	Dhaneswor Giri	1531	64.1057	48.5956	423.28
212	393	Duruwa	1	Subarna Sakya	Durga Prasad Shakya	1532	41.6266	34.4964	253.98
	394	Duruwa	1	Subarna Sakya	Durga Prasad Shakya	1533	77.1653	68.7654	423.28
213	395	Duruwa	1	Chandrakala Maharjan	Kamal Mahara	1547	28.8811	22.5291	101.59
214	396	Duruwa	1	Nare Batha	Hasthe Batha	1548	63.3037	52.1365	228.58
215	397	Duruwa	1	Pushkar Raj Budhathoki	Surbir Budhathoki	1632	163.528	125.458	829.64
216	398	Duruwa	1	Bhuplal Bhudhathoki	Surbir Budhathoki	1633	103.217	59.222	338.63
	399	Duruwa	1	Bhuplal Bhudhathoki	Surbir Budhathoki	1635	238.252	195.907	6340.88
217	400	Duruwa	1	Jit Bahadur Bhudhathoki	Ratiram	1676	165.344	100.471	6340.88
218	402	Duruwa	4	Land owner not found		17	2617.67	2324.37	0
219	403	Duruwa	4	Jimoti Shaha	Gorkhali Shaha	18	123.046	102.97	321.67
	404	Duruwa	4	Jimoti Shaha	Gorkhali Shaha	19	26.6853	34.1915	321.67
220	411	Duruwa	4	Shibaraj Dhital	Khemkanta	96	162.637	163.154	2370.08
221	412	Duruwa	4	Pawan Kumar Adhikari	Harihar Adhikari	97	25.9626	29.5388	1794.73
222	413	Duruwa	4	Land owner not found		168	28.7994	94.196	0
223	414	Duruwa	4	Land owner not found		190	23.6412	31.0368	0
224	415	Duruwa	4	Land owner not found		191	1898.2	1659.1	0
	416	Duruwa	4	Land owner not found		191	138.249	7.71881	0
	417	Duruwa	4	Land owner not found		191		16.5501	0
	418	Duruwa	4	Land owner not found		191		85.9246	0
225	419	Duruwa	4	Khusiram Tharu	Silram Tharu	193	87.3109	42.7816	474.07
226	420	Duruwa	4	Saraswoti Sharma	Chiranjibi Sharma	194	35.1305	25.115	304.74
227	421	Duruwa	4	Land owner not found		196	323.962	107.024	0
228	422	Duruwa	4	Land owner not found		197	35.5281	74.819	0
229	423	Duruwa	4	Buddhiraj Chaudhary	Kaluram Chaudhary	198	30.331	40.5607	965.07
230	424	Duruwa	4	Pradip Kumar Dhital	Narayan Prasad Dhital	218		16.5501	0
231	425	Duruwa	4	Ankal Chaudhary	Bharthari Chaudhary	221		7.71881	592.58
232	426	Duruwa	4	Land owner not found		232	62.5171	82.4172	0
233	427	Duruwa	4	Padam Chaudhary	Dukha Bahadur Chaudhary	319	10.0004	34.4023	1049.61
234	428	Duruwa	4	Land owner not found		386	956.403	1115.25	0
235	429	Duruwa	4	Land owner not found		402	243.264	190.998	0
236	430	Duruwa	4	Chintamani Dhital	Khemkanta	468	175.927	131.174	1591.54
237	431	Duruwa	4	Sudhadevi Dhital	Gopal Prasad Dhital	469		17.8667	1625.4
238	432	Duruwa	4	Anantaraj Paudel	Matiram Paudel	495	4.13757	21.4117	1862.46
239	433	Duruwa	4	Khusilal Chaudhary	Jugman Tharu	532	0.00432	7.74735	165.08
240	434	Duruwa	4	Makulal Chaudhary	Jugman Tharu	533	6.6877	14.5045	165.08
241	435	Duruwa	4	Land owner not found		543	19.8812	20.8898	0
242	436	Duruwa	4	Land owner not found		544	31.447	16.7151	0
243	437	Duruwa	4	Baburam Chaudhary	Shislal Chaudhary	545	23.6012	10.0627	293.48
244	438	Duruwa	4	Land owner not found		30001	14.473	17.4702	0
245	439	Duruwa	6	Land owner not found		42	783.786	654.398	0
246	440	Duruwa	6	Ram Bahadur Tharu	Harilal Tharu	43	221.775	145.703	3775.72

S.N. (AP)	S.N. (MoU)	VDC	Wad No,	Name of Land owner	Father's/ Husband's Name of land owner	Parcel No	Area in Existing Road (Sqm)	Required Additional Land (sqm)	Total area of Affected Plot (Sqm)
247	441	Duruwa	6	Badri Prasad Adhikari	Guru Prasad Adhikari	74	194.392	112.283	3098.46
248	442	Duruwa	6	Basudev Adhikari	Badri Prasad Adhikari	75	176.086	96.1878	1828.59
249	443	Duruwa	6	Ajit Kumar Acharya	Bodhi Prasad	91	105.813	82.1812	643.37
250	444	Duruwa	6	Land owner not found		186	732.791	510.659	0
	445	Duruwa	6	Land owner not found		186	21.4621	10.3833	0
	446	Duruwa	6	Land owner not found		186	16.2812	28.9528	0
251	447	Duruwa	6	Indra Bahadur Chaudhary	Ram Bahadur Chaudhary	216	59.0942	36.7823	1049.75
252	448	Duruwa	6	Land owner not found		235	50.9746	33.6837	0
253	449	Duruwa	6	Nirmala Shaha	Lawakura Shaha	293	62.8235	46.3592	1777.8
254	450	Duruwa	6	Man Bahadur	Kaman Sing Pun	366	76.2611	40.5531	1354.52
	451	Duruwa	6	Man Bahadur	Kaman Sing Pun	366	103.64	52.2061	1354.52
255	452	Duruwa	6	Phulmati Chaudhary	Tikuram	369	128.324	67.5431	677.26
256	453	Duruwa	6	Surya Bahadur Paudel	Ammarraj Paudel	410	29.6095	27.6176	253.95
257	454	Duruwa	6	Surya Bahadur Paudel	Ammarraj Paudel	411	27.7631	25.3056	253.95
	455	Duruwa	6	Surya Bahadur Paudel	Ammarraj Paudel	412	24.7943	21.6068	253.95
	456	Duruwa	6	Surya Bahadur Paudel	Ammarraj Paudel	413	31.9622	30.6815	253.95
258	457	Duruwa	6	Durga Kumari Paudel	Ammarraj Paudel	424	78.1367	68.471	677.26
259	458	Duruwa	6	Gulariya Tharuni	Man Bahadur Chaudhary	445	34.4857	16.1119	338.63
260	459	Duruwa	6	Ammar Raj Acharya with 4	Chintamani Paudel	517	110.803	83.6327	1015.89
261	460	Duruwa	6	Gita Chaudhary	Gopal Chaudhary	518	200.426	140.124	1523.85
262	461	Duruwa	6	Om Bahadur Oli Kshetri	Harka Bahadur Oli Kshetri	558		9.56106	209.74
263	462	Duruwa	6	Phulmati Chaudhary	Tikuram	608	107.344	67.464	482.54
	463	Duruwa	6	Phulmati Chaudhary	Tikuram	609	52.7031	31.6142	338.64
264	464	Duruwa	6	Top Bahadur Giri	Dev Bahadur Giri	622	1.0202	12.5711	437.72
265	465	Duruwa	6	Gyan Bahadur Damai	Rata Damai	672	48.9592	19.099	338.63
266	466	Duruwa	6	Prem Bahadur Damai	Lakshman Damai	673	44.9047	19.4499	338.63
267	467	Duruwa	6	Shyam Bahadur Acharya	Keshav Acharya	676	111.516	75.2701	1646.57
269	468	Duruwa	6	Gita Devkota	Tara Prasad Devkota	677	102.969	64.0858	842.38
270	480	Duruwa	7	Land owner not found		80	261.57	133.552	0
	481	Duruwa	7	Land owner not found		80	0.08028	18.5665	0
271	482	Duruwa	7	Karma Sing Gharti Magar	Man Bahadur Gharti Magar	161	0.09846	15.119	1693.15
272	483	Duruwa	7	Balchandra Chaudhary	Bhedhi Prasad Tharu	172	3.90972	62.174	1693.15
273	484	Duruwa	7	Harishchandra Tharkatuwa	Midi Prasad Tharkatuwa	173		11.8177	2013.7
274	485	Duruwa	7	Land owner not found		30001	66.6714	38.2633	0
275	486	Bijauri	3	Land owner not found		56	228.53	139.495	0
276	487	Bijauri	3	Nima Chaudhary	Kali Prasad Tharu	66	47.3221	31.7338	1100.54
277	488	Bijauri	3	Land owner not found		67	6.90419	20.3442	0
278	489	Bijauri	5	Dewa Pokhrel	Krishna Prasad Pokhrel	101	220.148	151.463	1625.4
279	490	Bijauri	5	Land owner not found		122	58.1483	63.3515	0
280	491	Bijauri	5	Hiude Chaudhary	Janu chaudhary	128	64.468	42.1519	220.09
281	492	Bijauri	5	Bishowmani Sharma	Tekan Prasad	140	359.357	200.24	7416
282	493	Bijauri	5	Bamdev Sharma	Mohan Prasad	141	25.8483	48.3138	4080.49
283	494	Bijauri	5	Land owner not found		146	12.2931	45.7188	0
284	496	Bijauri	5	Sirjana Bal Batika E. Boarding School		180	173.856	136.526	1845.52
285	513	Bijauri	5	Sirjana Bal Batika E. Boarding School		1354	29.483	24.2286	338.63
286	497	Bijauri	5	Land owner not found		182	319.867	92.3292	0
287	500	Bijauri	5	Land owner not found		327	410.854	410.492	0

S.N. (AP)	S.N. (MoU)	VDC	Wad No,	Name of Land owner	Father's/ Husband's Name of land owner	Parcel No	Area in Existing Road (Sqm)	Required Additional Land (sqm)	Total area of Affected Plot (Sqm)
287	501	Bijauri	5	Land owner not found		397	126.784	77.3716	0
288	502	Bijauri	5	Pyari Tharuni	Janu Chaudhary	398	105.56	64.5723	262.415
289	503	Bijauri	5	Janata Saskrit Ma.Bi.		416	778.593	653.468	22620.6
290	504	Bijauri	5	Krishna Bahadur Giri	Karna Bahadur	456	92.1789	62.9293	812.7
	505	Bijauri	5	Krishna Bahadur Giri	Karna Bahadur	457	103.063	37.3414	812.7
291	506	Bijauri	5	Land owner not found		517	40.8693	34.2283	0
292	507	Bijauri	5	Land owner not found		532	3.38728	8.50974	0
293	508	Bijauri	5	Land owner not found		534	301.057	260.147	0
294	509	Bijauri	5	Land owner not found		535	247.274	252.788	0
295	510	Bijauri	5	Kiman Kumar Pokhrel	Krishna Prasad Pokhrel	914	227.129	158.075	1320.63
296	511	Bijauri	5	Kashiraj Pokhrel	Krishna Prasad Pokhrel	915	272.387	143.723	3631.81
297	512	Bijauri	5	Land owner not found		1106	357.188	158.242	0
298	514	Bijauri	5	Land owner not found		1355	67.1697	50.6374	0
299	516	Bijauri	7	Rishiraj Khatri	Kul Bahadur Khatri	6	224.909	180.692	3657.18
300	517	Bijauri	7	Land owner not found		7	288.987	188.73	0
301	519	Bijauri	7	Dhan Kumari Khatri	Ghanshyam Khatri	64	27.3217	33.8026	2099.5
302	520	Bijauri	7	Lalit Bahadur K.C.	Shankar Prasad Khatri	65	399.622	304.689	1185.19
303	521	Bijauri	7	Land owner not found		79	26.9717	24.6584	0
304	522	Bijauri	7	Chitra Bahadur Damai	Khaipe Damai	133	656.049	413.04	440.21
305	523	Bijauri	7	Ek Bir Khatri, Dewa Kumari Khatri	Jagbir Khatri	144	73.1431	64.6035	1489.96
306	524	Bijauri	7	Dev Bahadur K.C.	Hastabir	145	165.803	174.054	1354.52
307	525	Bijauri	7	Land owner not found		161	221.092	169.152	0
308	527	Bijauri	7	Land owner not found		171	1.24262	18.9134	0
309	528	Bijauri	7	Land owner not found		176		23.7792	0
310	529	Bijauri	7	Shanta Bhandari	Shalikram Bhandari	177	188	140.218	1354.52
311	530	Bijauri	7	Land owner not found		188	96.4428	94.3643	0
312	531	Bijauri	7	Land owner not found		196	179.065	157.908	0
313	532	Bijauri	7	Narayani Rijal	Mabhan Rijal	209	113.801	82.3446	4419.12
314	533	Bijauri	7	Land owner not found		239	20.604	47.9811	0
315	535	Bijauri	7	Kedar Rajaure	Laxman Rajaure	245	322.163	267.028	10091.2
316	536	Bijauri	7	Basanta rajaure	Laxman Rajaure	246	371.487	311.914	7805.45
317	537	Bijauri	7	Bhaskar Majgaiya	Basudev	262	173.573	191.462	2031.78
318	538	Bijauri	7	Narayan Prasad Pokhrel	Basudev	263	217.777	196.001	2031.78
319	539	Bijauri	7	Prakash Pokhrel	Basudev	264	205.417	120.046	2031.78
320	540	Bijauri	7	Shanta Paudel Pokhrel	Basudev Pokhrel	265	135.213	99.0217	2031.78
321	541	Bijauri	7	Pukarraaj Sharma	Basudev	266	69.7511	80.1924	2065.64
322	542	Bijauri	7	Land owner not found		303		413.893	0
	543	Bijauri	7	Land owner not found		303	479.872	7.42198	0
323	544	Bijauri	7	Badhunya Chaudhary	Labara Chaudhary	341	115.412	120.22	440.21
324	545	Bijauri	7	Land owner not found		342	266.488	279.912	0
325	546	Bijauri	7	Nep Bahadur Khatri	Durga Bahadur Khatri	368	157.961	128.621	1710.08
	547	Bijauri	7	Nep Bahadur Khatri	Durga Bahadur Khatri	369	93.4955	69.6013	863.49
	548	Bijauri	7	Nep Bahadur Khatri	Durga Bahadur Khatri	435	2.31693	7.38652	871.955
326	549	Bijauri	7	Yagya Bahadur Oli	Meen Bahadur Oli	470	65.4013	35.7816	1777.8
327	550	Bijauri	7	Gayatri devi Oli	Dip Bahadur Oli	471		7.43206	1777.8
328	551	Bijauri	7	Bhimnarayan Rajaure	Topendra Chumali Rajaure	490	109.963	93.8535	5653.77
329	552	Bijauri	7	Bharatraj K.C.	Balam Khatri	514	31.8326	10.2806	626.44

S.N. (AP)	S.N. (MoU)	VDC	Wad No,	Name of Land owner	Father's/ Husband's Name of land owner	Parcel No	Area in Existing Road (Sqm)	Required Additional Land (sqm)	Total area of Affected Plot (Sqm)
	555	Bijauri	7	Bharatraj K.C.	Balaram Khatri	517	75.0038	19.8691	1278.31
330	553	Bijauri	7	Yaggyabahadur Khatri	Balaram Khatri	515	33.4194	8.31992	651.835
	554	Bijauri	7	Yagya Bahadur Khatri	Balaram Khatri	516	76.7011	15.1753	1269.84
331	556	Bijauri	7	Land owner not found		518	58.3783	23.3463	0
332	557	Bijauri	7	Shankar Khatri	Balaram Khatri	519	49.168	24.5956	1278.31
	563	Bijauri	7	Shankar Khatri	Balaram Khatri	560	28.4814	17.7065	541.79
333	558	Bijauri	7	Kalu Chaudhary	Mashra Chaudhary	532	1.61547	11.67	677.26
	561	Bijauri	7	Kalu Chaudhary	Mashra Chaudhary	556	81.183	90.8124	304.74
334	559	Bijauri	7	Mukta Bahadur Khatri	Mahabir Khatri	540	4.29673	27.2217	1456.1
335	560	Bijauri	7	Buddiram Khatri	Mukta Bahadur Khatri	541	40.7461	33.2501	1456.1
336	562	Bijauri	7	Khum Bahadur Khatri	Mukta Bahadur Khatri	558	15.6481	13.2004	186.23
337	564	Bijauri	7	Bhimkumari Dangi	Tara Prasad Dangi	566	163.73	109.043	1015.89
	567	Bijauri	7	Bhimkumari Dangi	Tara Prasad Dangi	698	86.8355	50.7963	558.74
338	565	Bijauri	7	Prakash Dhital	Nim Prasad Dhital	606	48.2841	29.502	369.5
339	566	Bijauri	7	Land owner not found		657	5.19077	6.19437	0
340	568	Bijauri	7	Parwati Dangi	Dan Bahadur Oli	699	147.812	81.3002	1231.78
341	569	Bijauri	7	Dakam Prasad Khatri	Tata Prasad Khatri	706	122.085	42.2214	1371.45
342	570	Bijauri	7	Ram Bahadur	Tata Prasad Khatri	707	123.35	57.2751	1371.46
343	571	Bijauri	7	Prakash Basnet	Nandaram Basnet	899	0	7.42198	1066.69

Annex 7: Written Commitment of Municipalities/Rural Municipalities



तुलसीपुर उपमहानगरपालिका

१८ नं. वडा कार्यालय

हेमन्तपुर, दाङ

लुम्बिनी प्रदेश, नेपाल

मिति: -२०७८/११/१३


पत्र सङ्ख्या :- २०७७/२०७८

चलानी नं. :- ३६८८

श्री ग्रामीण सडक सञ्जाल सुधार आयोजना
पुल्चोक, ललितपुर

विषय:- अनुपस्थित जग्गादाताहरुको जानकारी सम्बन्धमा ।

प्रस्तुत विषयमा ग्रामीण सडक सञ्जाल आयोजना अन्तर्गत दाङ जिल्लामा स्तरोन्नति हुने विजौरी बाँसडबरा जमुनी, लक्ष्मीपुर, दक्षिण कुरुरीया, कन्जवार, कोठरी, (Ch; 0+000 देखि 15+28 d मा Transect walk survey) गर्दा धेरै जसो सडक प्रभावित व्यक्तिहरु उपस्थित भइ सडक निर्माणको लागि आवश्यक पर्ने जग्गाहरु निशुल्क रुपमा उपलब्ध गराउन सहमत समेत भएको तर केही सडक प्रभावित व्यक्तिहरु अनुपस्थित रहेको ब्यहोरा जानकारी गराउँदछौं । त्यसकारण सडक स्तरोन्नति गर्दा सडक डिजाईन अनुसार आवश्यक पर्ने जग्गाहरु अनुपस्थित जग्गाधनिहरु सँग सडक निर्माण गर्नु अगावै सम्पर्क तथा समन्वय गरी बिनासर्त स्वच्छिक रुपमा उपलब्ध गराउने प्रतिबद्धता समेत गराउँदछौं । साथै यस आयोजनामा पर्न सक्ने गुनासोहरुको लागि सडक निर्माण गर्नु अगावै गुनासो सुनुवाई समिति पनि गठन गर्नेछौं ।


२०७८.११.१३ माधव वली
वडा अध्यक्ष



तुलसीपुर उपमहानगरपालिका

१६ नं. वडा कार्यालय

लक्ष्मीरा, दाङ
लुम्बिनी प्रदेश, नेपाल

पत्र सङ्ख्या :- ०६६/०६८

क्यासी नं. :- २५९०

मिति :- २०७८/०१/१३

विषय :- अनुपस्थित जग्गा दाताहरूको जानकारी सम्बन्धमा ।

वी एमिएम सडक सञ्जाल सुधार आयोजना (RCIP)
पुन्थोक, ललितपुर ।

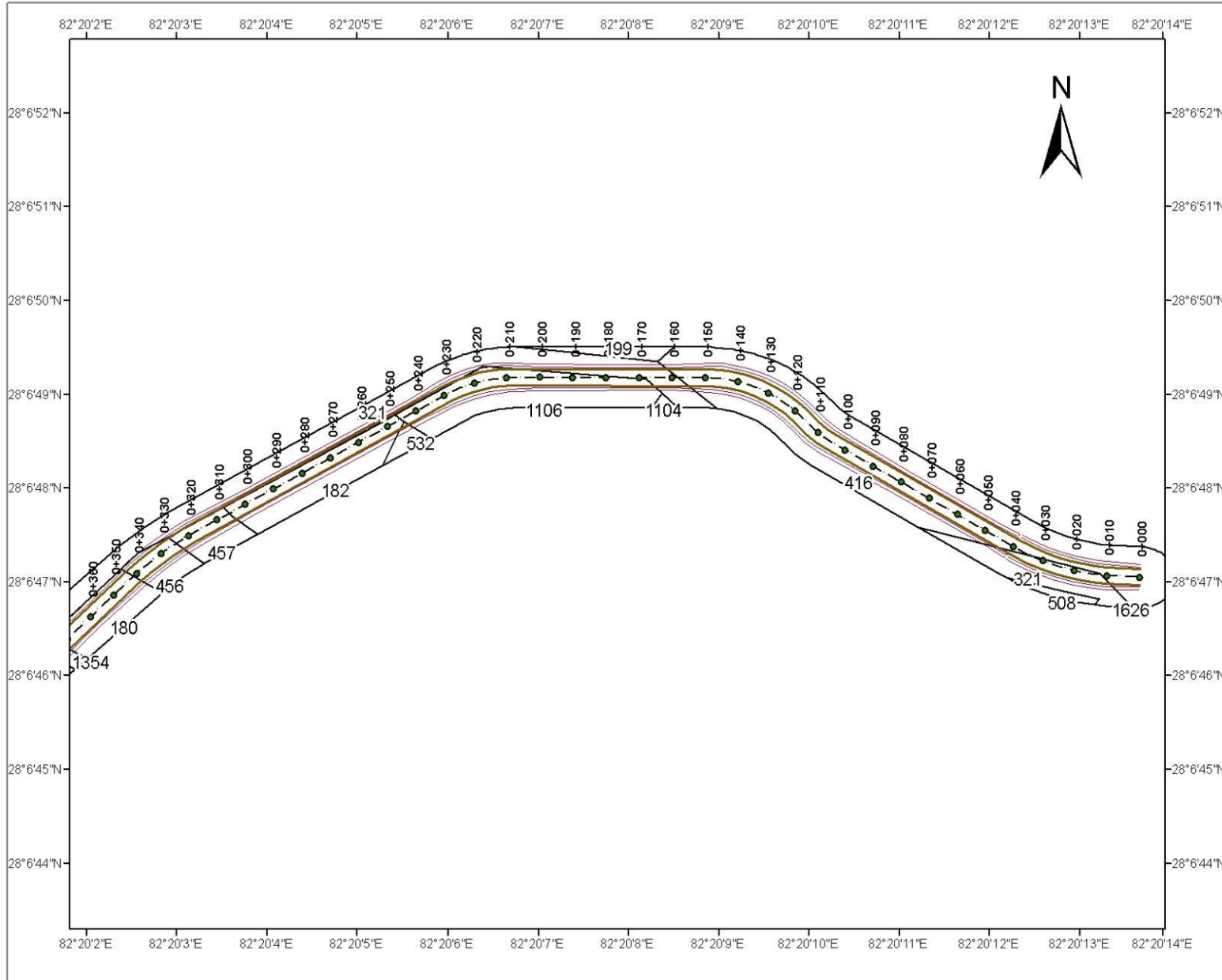
प्रस्तुत विषयका सम्बन्धमा एमिएम सडक सञ्जाल सुधार आयोजना (RCIP) अन्तर्गत दाङ जिल्लामा स्तरोन्नती हुने विजीरी, कासडवरा, जमुनी, लक्ष्मीपुर, दक्षिण कुरहरीया, कन्जवार, कोठरी सडक । Ch: 0+00 देखि 15+280) मा Transect work survey गर्दा धेरै जसो सडक प्रभावित व्यक्तिको उपस्थित भई सडक निर्माणको लागि आवश्यक पर्ने जग्गा नि:शुल्क रूपमा उपलब्ध गराउने सहमती समेत भएको तर केही सडक प्रभावित व्यक्तिको अनुपस्थित रहेको व्यहोरा जानकारी गराउँदछौ । त्यसकारण सडक स्तरोन्नती गर्दा सडक विनाइ अनुसार आवश्यक पर्ने जग्गा अनुपस्थित जग्गाधर्मीहरूको सडक निर्माण गर्नु अगावै सम्पर्क तथा सम्बन्धकारी बिना सतै स्वईच्छिक रूपमा उपलब्ध गराउने प्रतिबद्धता समेत गराउँदछौ । यस आयोजनामा पर्ने सक्ने गुनासोहरूको लागि सडक निर्माण अगावै गुनासो सुनुवाइ समिति पनि गठन गर्नेछौ । साथै माग प्रमोजिसको देहायको विवरण पनि जानकारीको लागि अनुरोध छ ।

क्र. नं.	गाउँपालिका/नगरपालिका वडा नं.	प्रमुख वस्तीको नाम	जातजाती	धरदुरी	जनसंख्या			स्वास्थ्य सथा	विद्यालय
					पुरुष	महिला	जम्मा		
१	तुलसीपुर उप.प.न.पा. १५	बैथपुर, सजनेका, लक्ष्मीपुर, कैलागार्ड, लक्ष्मीरा, उत्तर कुरहरीया, आदि	ब्राह्मण, धोबी, थारु, मगर, रजित आदि	३२९	६५३	९८२	१	२	

भुप बहादुर के.सी.
वडा अध्यक्ष

Annex 8: Cadastral Maps

Bijauri-Basdabara-Jamuni-Laxmipur-Dakchin-Kurariya-Kanjawar-Kothari Road



District index map



Local Unit index map



Legend

- Chainage
- - - Alignment
- Drain
- Road Width
- Parcel

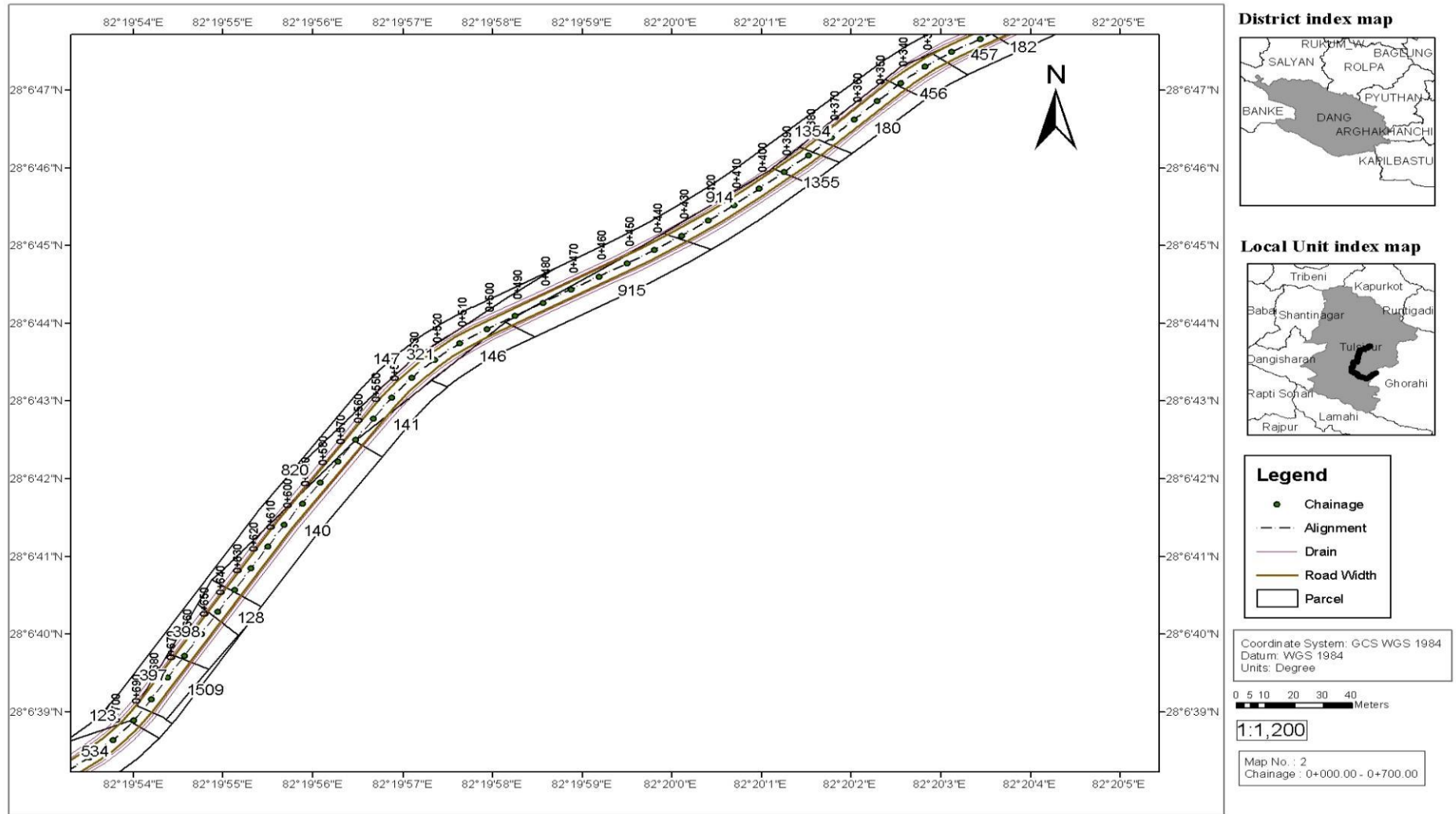
Coordinate System: GCS WGS 1984
Datum: WGS 1984
Units: Degree



1:1,200

Map No. : 1
Chainage : 0+000.00 - 0+350.00

Bijauri-Basdabara-Jamuni-Laxmipur-Dakchin-Kurariya-Kanjawar-Kothari Road



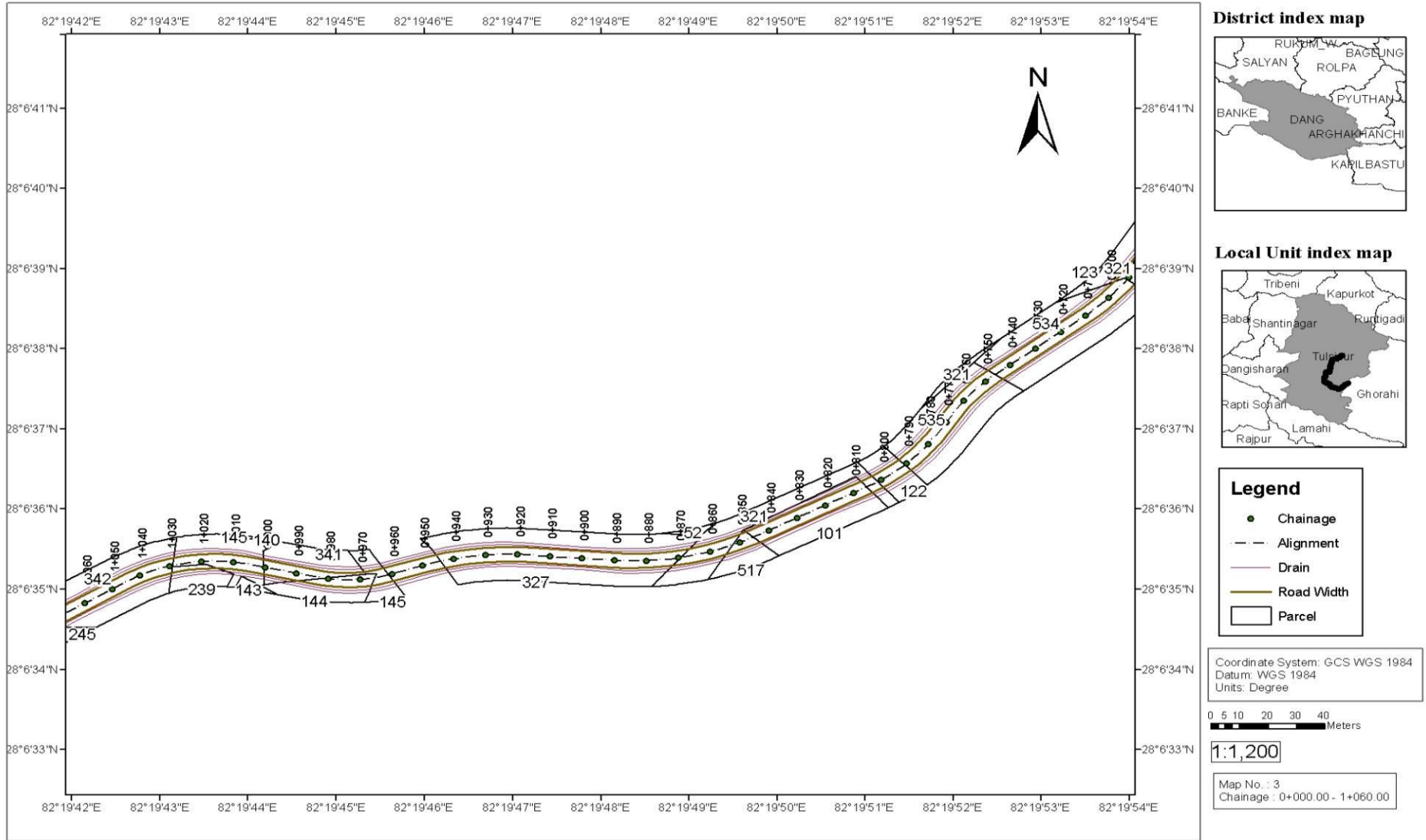
Coordinate System: GCS WGS 1984
Datum: WGS 1984
Units: Degree



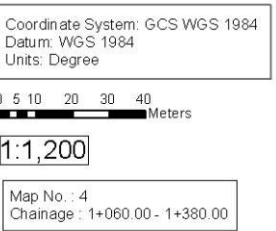
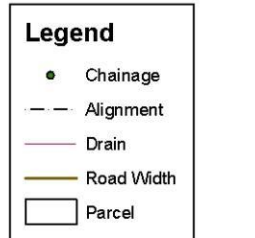
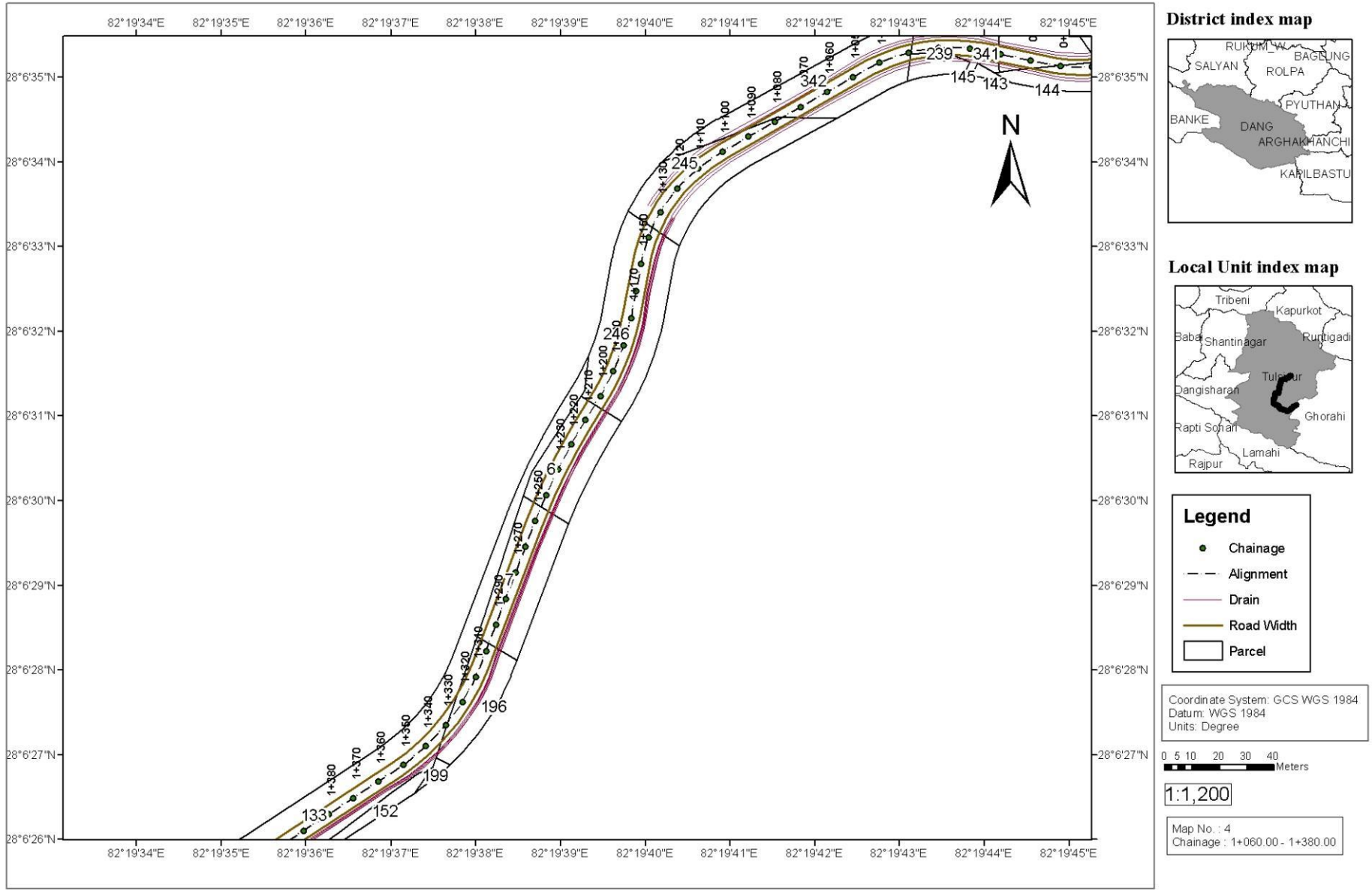
1:1,200

Map No. : 2
Chainage : 0+000.00 - 0+700.00

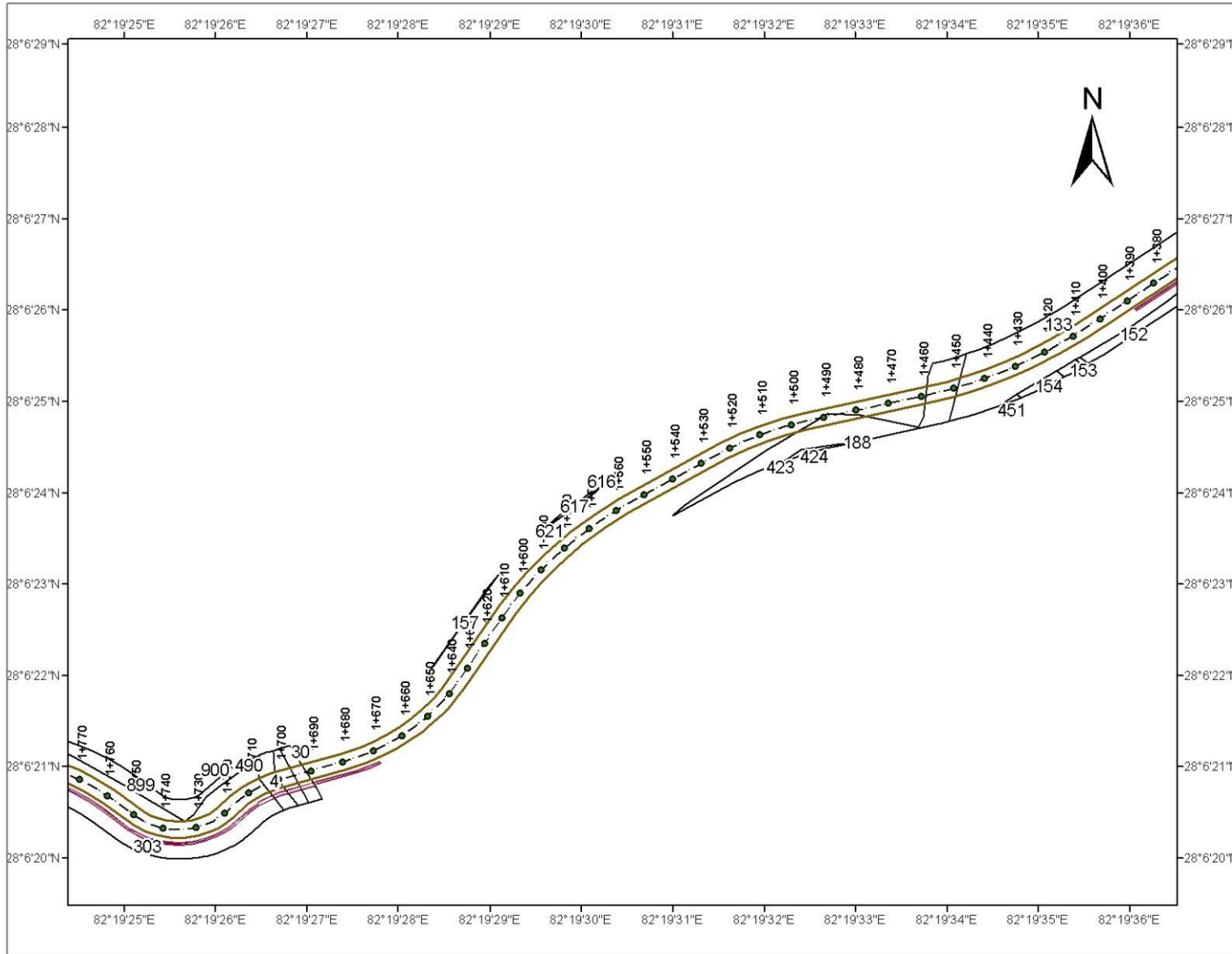
Bijauri-Basdabara-Jamuni-Laxmipur-Dakchin-Kurariya-Kanjawar-Kothari Road



Bijauri-Basdabara-Jamuni-Laxmipur-Dakchin-Kurariya-Kanjawar-Kothari Road



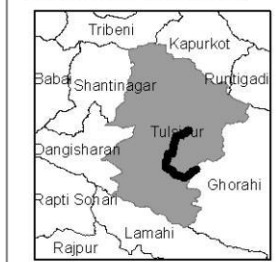
Bijauri-Basdabara-Jamuni-Laxmipur-Dakchin-Kurariya-Kanjawar-Kothari Road



District index map



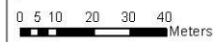
Local Unit index map



Legend

- Chainage
- - - Alignment
- Drain
- Road Width
- Parcel

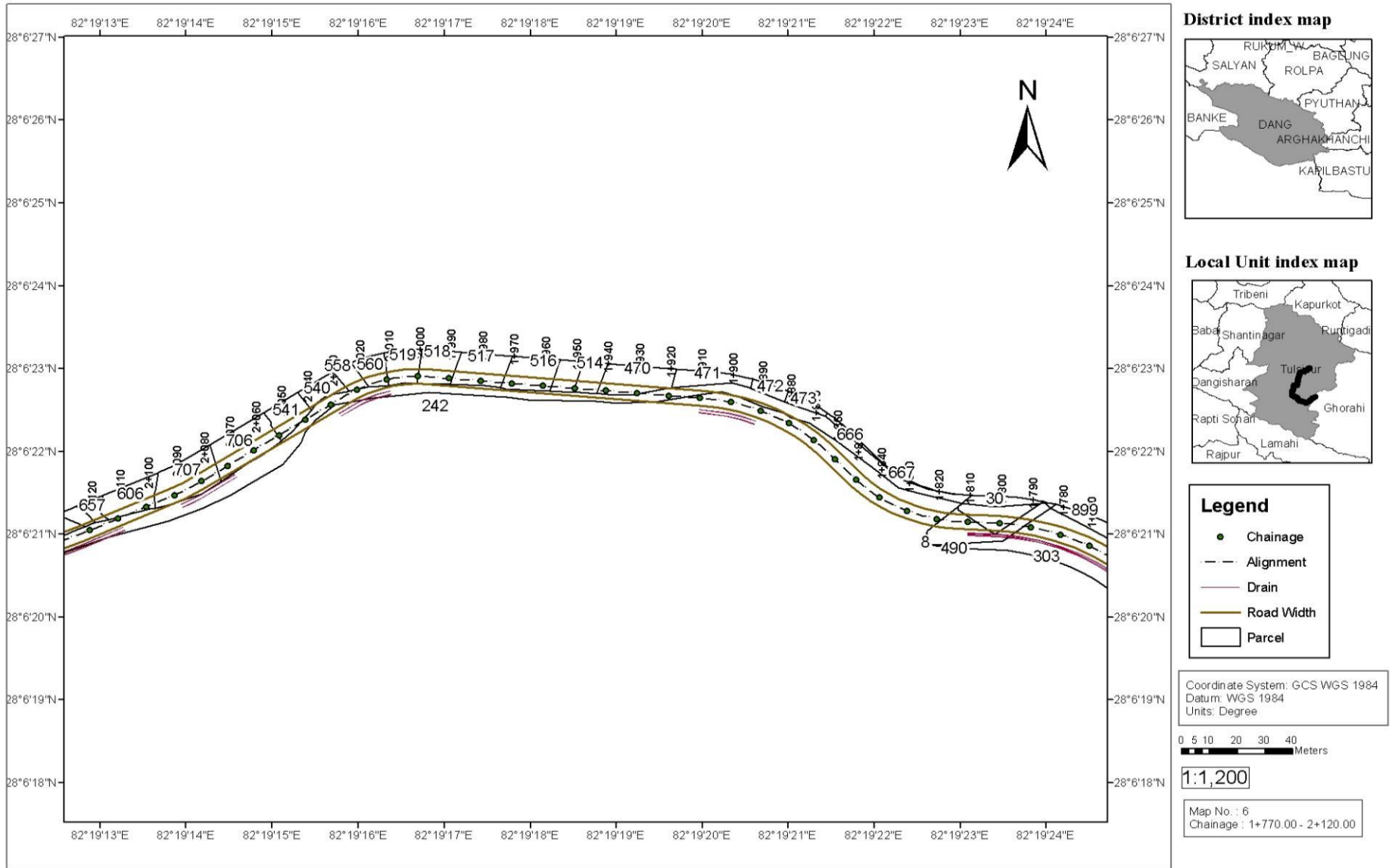
Coordinate System: GCS WGS 1984
 Datum: WGS 1984
 Units: Degree



1:1,200

Map No. : 5
 Chainage : 1+380.00 - 1+770.00

Bijauri-Basdabara-Jamuni-Laxmipur-Dakchin-Kurariya-Kanjawar-Kothari Road



District index map



Local Unit index map



Legend

- Chainage
- - - Alignment
- Drain
- Road Width
- Parcel

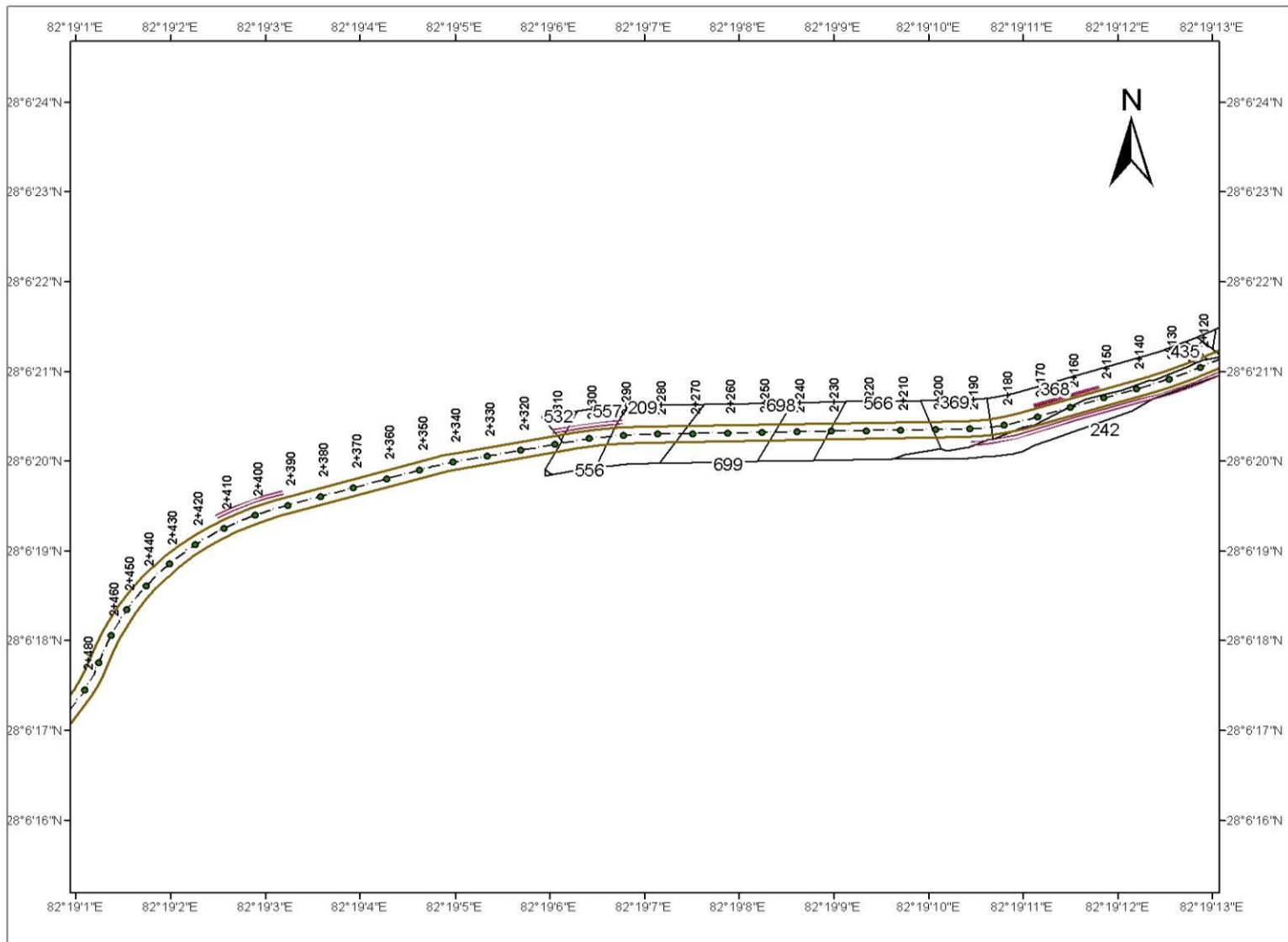
Coordinate System: GCS WGS 1984
 Datum: WGS 1984
 Units: Degree



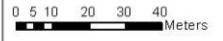
1:1,200

Map No. : 6
 Chainage : 1+770.00 - 2+120.00

Bijauri-Basdabara-Jamuni-Laxmipur-Dakchin-Kurariya-Kanjawar-Kothari Road



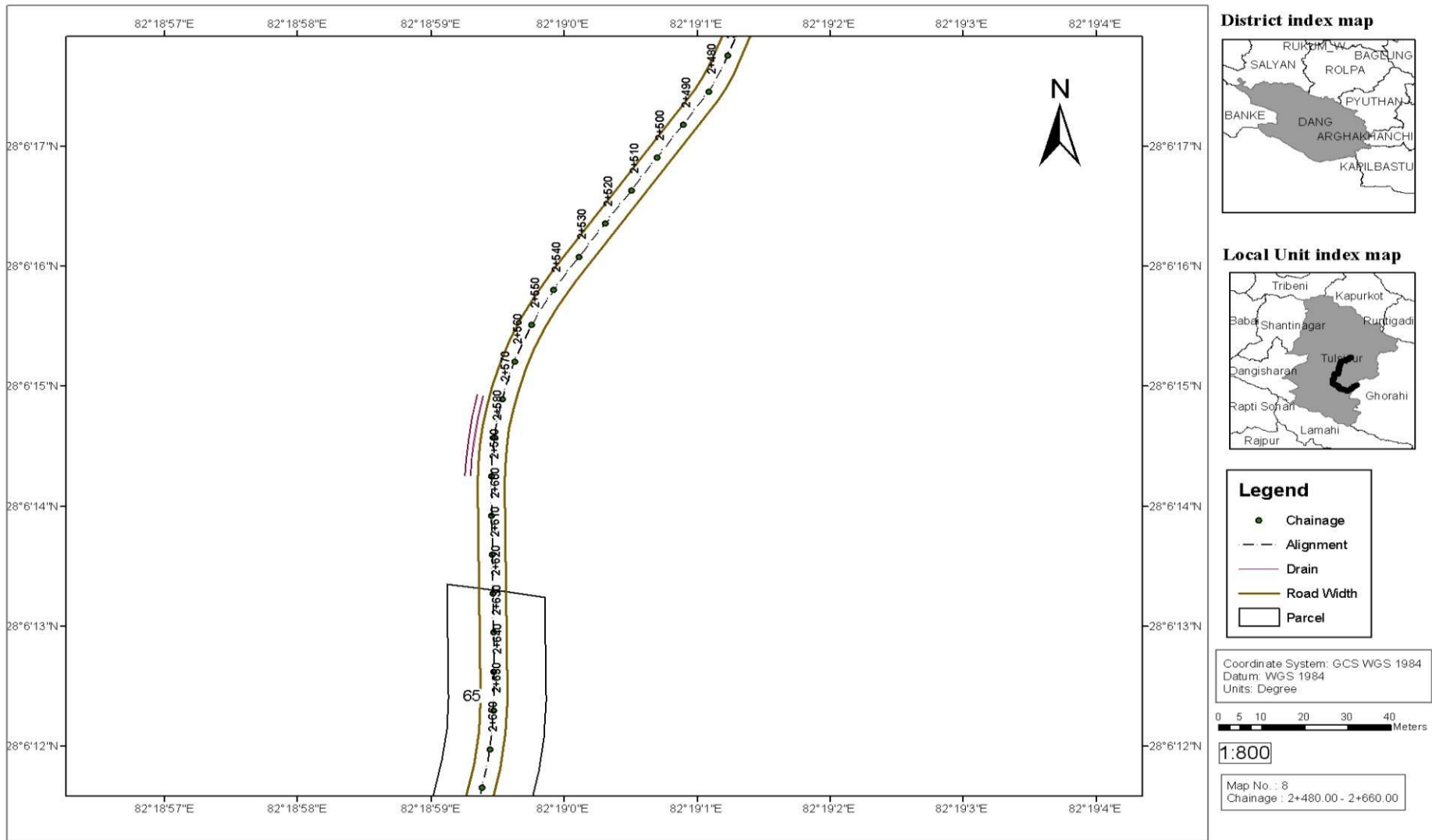
Coordinate System: GCS WGS 1984
 Datum: WGS 1984
 Units: Degree



1:1,200

Map No.: 7
 Chainage: 2+120.00 - 2+480.00

Bijauri-Basdabara-Jamuni-Laxmipur-Dakchin-Kurariya-Kanjawar-Kothari Road



District index map



Local Unit index map



Legend

- Chainage
- - - Alignment
- Drain
- Road Width
- Parcel


Coordinate System: GCS WGS 1984
Datum: WGS 1984
Units: Degree



1:800

Map No. : 8
Chainage : 2+480.00 - 2+660.00

Bijauri-Basdabara-Jamuni-Laxmipur-Dakchin-Kurariya-Kanjawar-Kothari Road



District index map



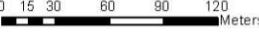
Local Unit index map



Legend

- Chainage
- Alignment
- Drain
- Road Width
- Parcel

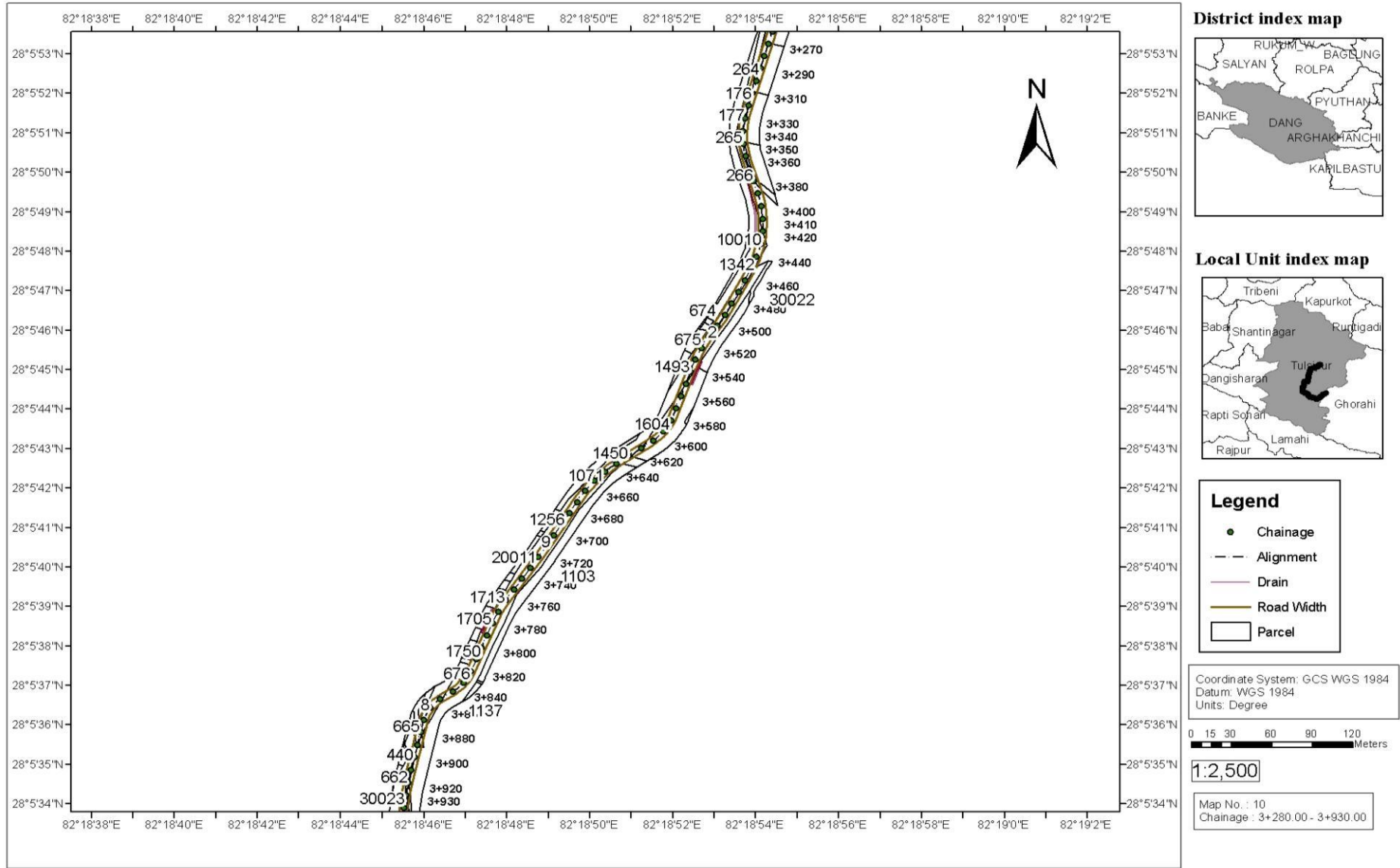
Coordinate System: GCS WGS 1984
 Datum: WGS 1984
 Units: Degree



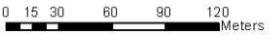
1:2,500

Map No. : 9
 Chainage : 2+660.00 - 3+280.00

Bijauri-Basdabara-Jamuni-Laxmipur-Dakchin-Kurariya-Kanjawar-Kothari Road





Coordinate System: GCS WGS 1984
Datum: WGS 1984
Units: Degree



1:2,500

Map No. : 10
Chainage : 3+280.00 - 3+930.00

Bijauri-Basdabara-Jamuni-Laxmipur-Dakchin-Kurariya-Kanjawar-Kothari Road



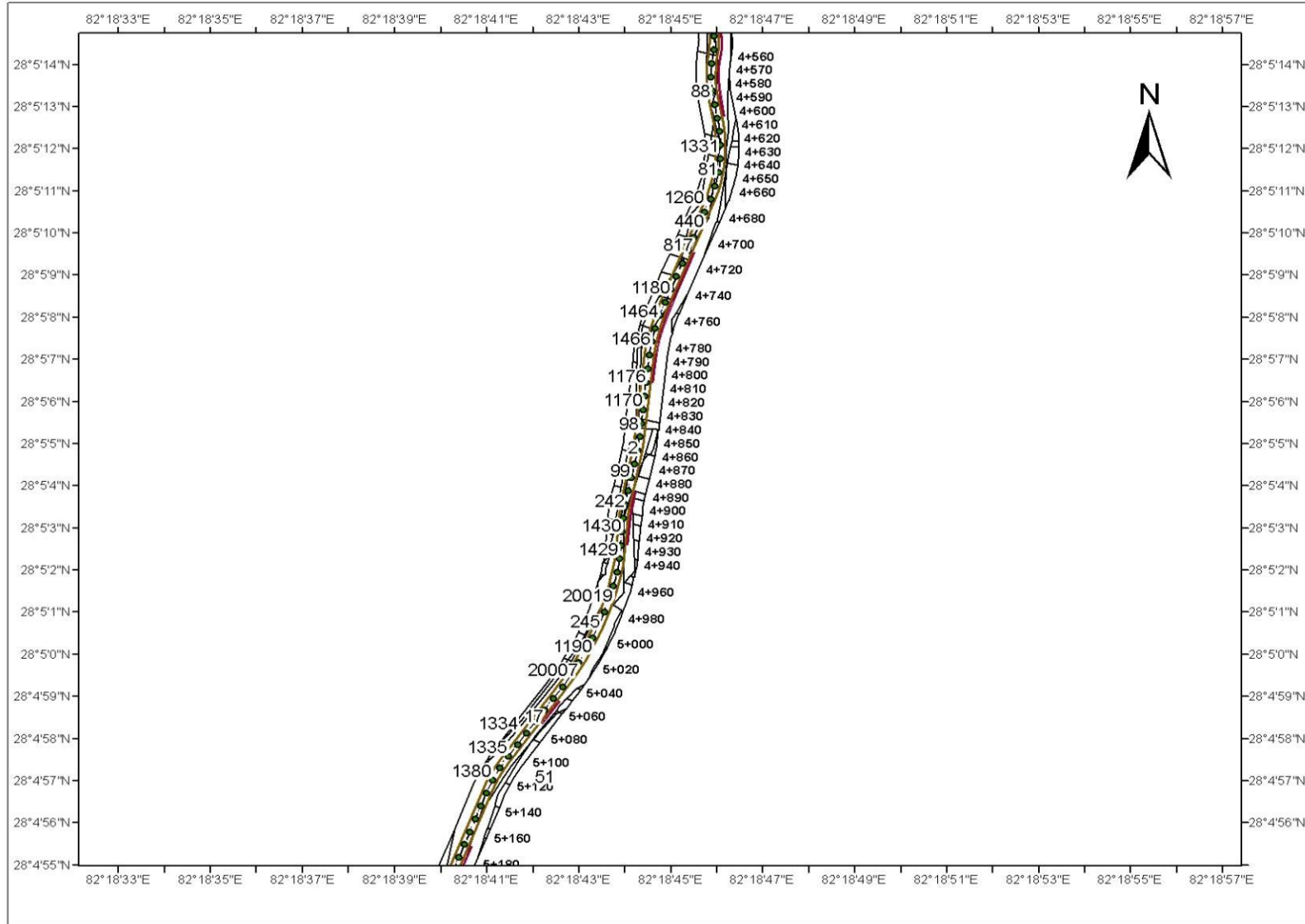
Coordinate System: GCS WGS 1984
 Datum: WGS 1984
 Units: Degree



1:2,500

Map No. : 11
 Chainage : 3+930.00 - 4+540.00

Bijauri-Basdabara-Jamuni-Laxmipur-Dakchin-Kurariya-Kanjawar-Kothari Road



Legend

- Chainage
- Alignment
- Drain
- Road Width
- Parcel

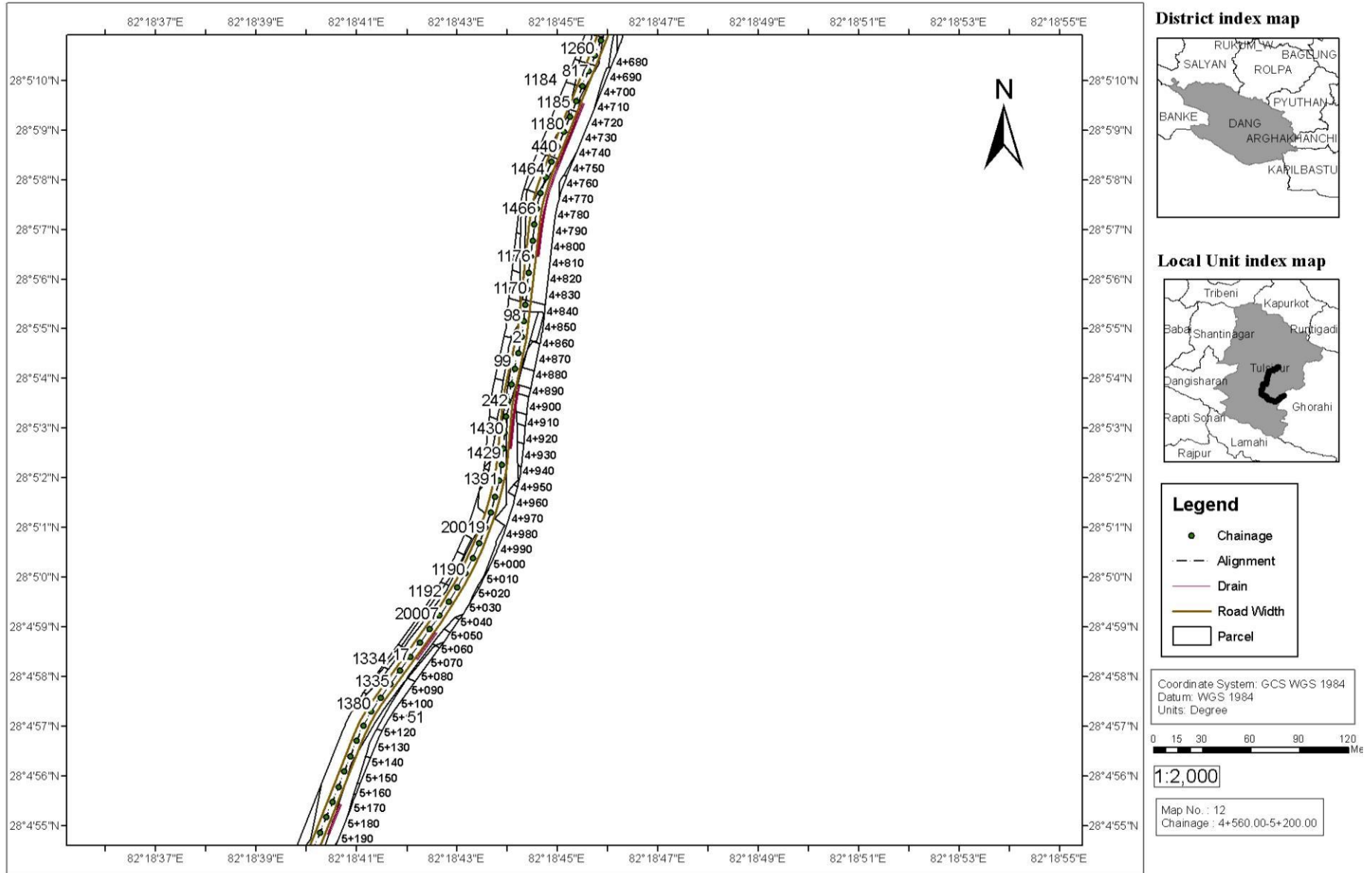
Coordinate System: GCS WGS 1984
Datum: WGS 1984
Units: Degree

0 15 30 60 90 120 Meters

1:2,500

Map No. : 12
Chainage : 4+560.00 - 5+180.00

Bijauri-Basdabara-Jamuni-Laxmipur-Dakchin-Kurariya-Kanjawar-Kothari Road



District index map



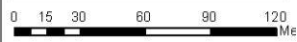
Local Unit index map



Legend

- Chainage
- - - Alignment
- Drain
- Road Width
- Parcel


Coordinate System: GCS WGS 1984
 Datum: WGS 1984
 Units: Degree



1:2,000

Map No.: 12
 Chainage : 4+560.00-5+200.00

Bijauri-Basdabara-Jamuni-Laxmipur-Dakchin-Kurariya-Kanjawar-Kothari Road



District index map



Local Unit index map



Legend

- Chainage
- Alignment
- - - Drain
- ▬ Road Width
- ▭ Parcel

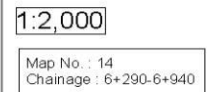

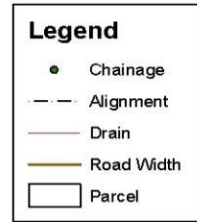
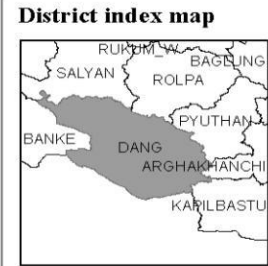
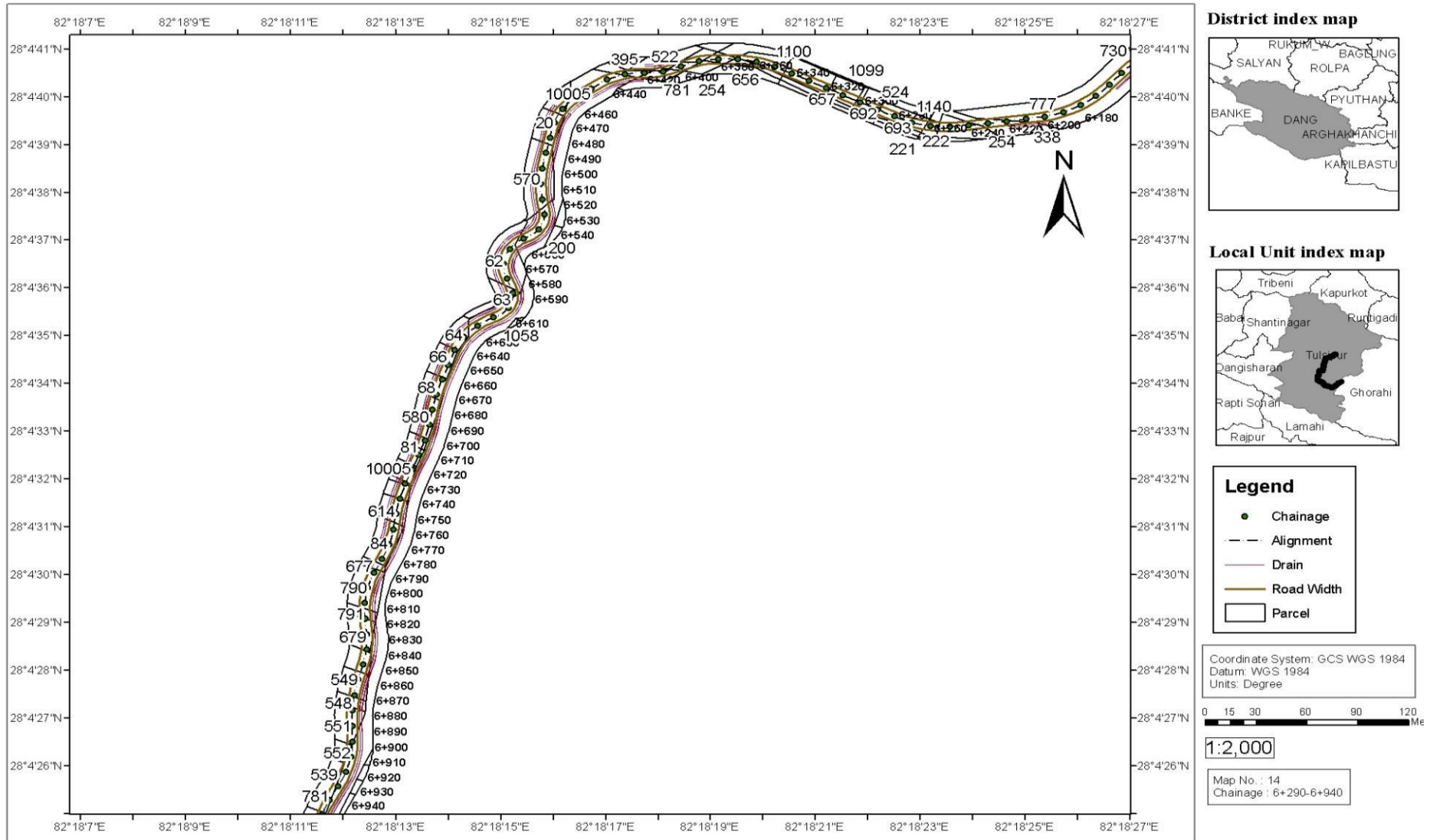
Coordinate System: GCS WGS 1984
Datum: WGS 1984
Units: Degree



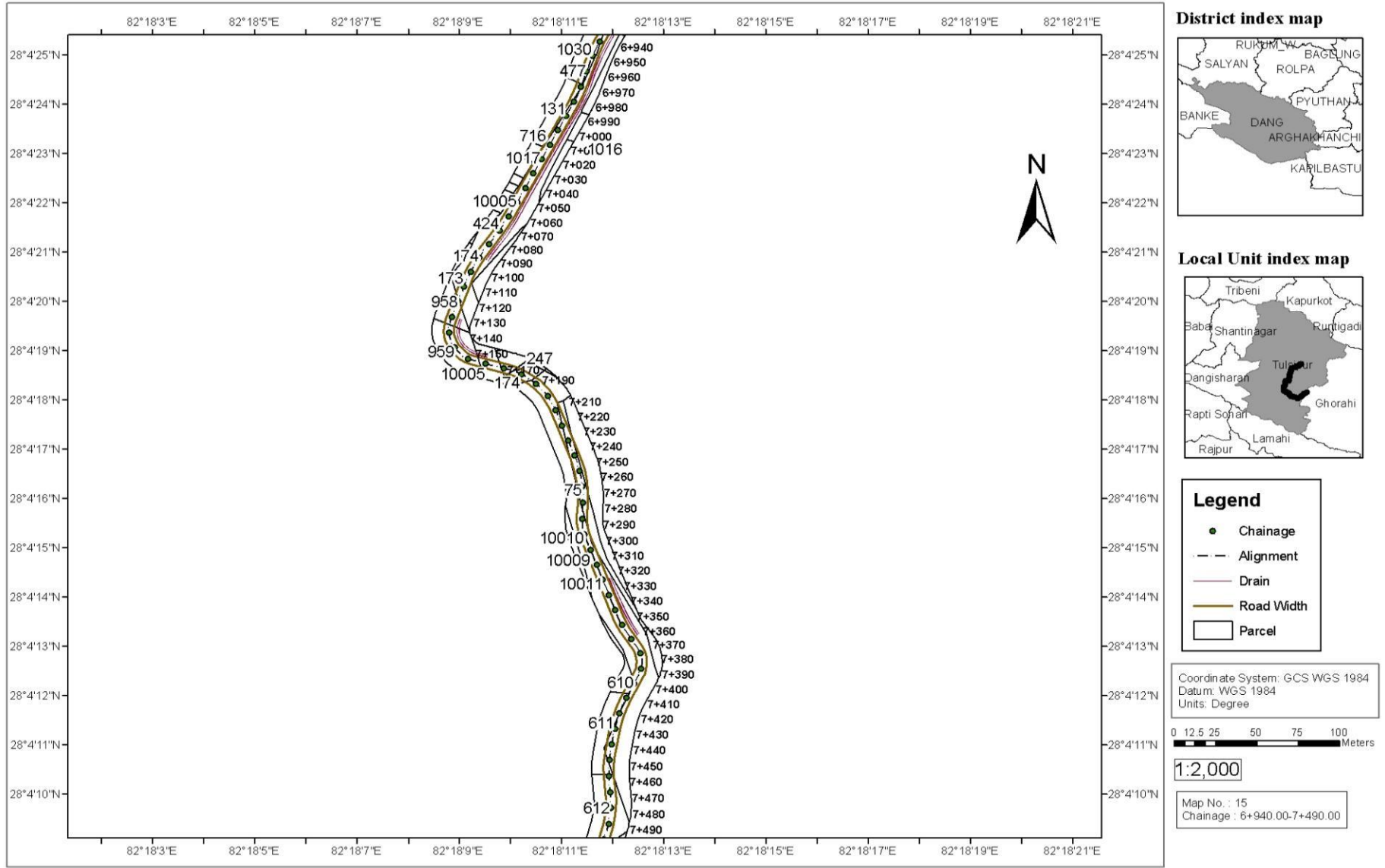
1:2,500

Map No. : 13
Chainage : 5+200.00 - 6+290.00

Bijauri-Basdabara-Jamuni-Laxmipur-Dakchin-Kurariya-Kanjawar-Kothari Road



Bijauri-Basdabara-Jamuni-Laxmipur-Dakchin-Kurariya-Kanjawar-Kothari Road



District index map



Local Unit index map



Legend

- Chainage
- Alignment
- Drain
- Road Width
- Parcel

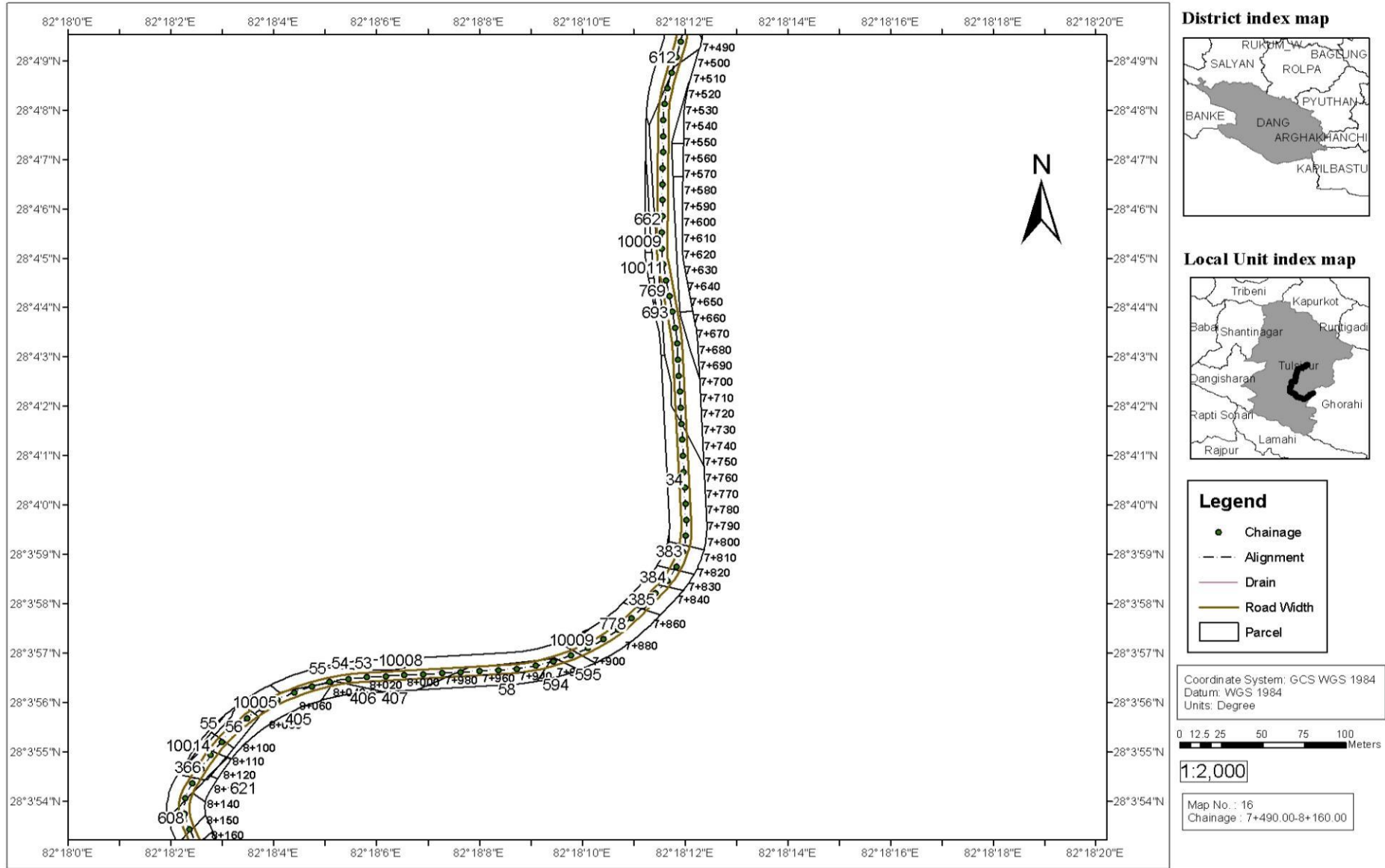
Coordinate System: GCS WGS 1984
 Datum: WGS 1984
 Units: Degree



1:2,000

Map No. : 15
 Chainage : 6+940.00-7+490.00

Bijauri-Basdabara-Jamuni-Laxmipur-Dakchin-Kurariya-Kanjawar-Kothari Road



District index map



Local Unit index map



Legend

- Chainage
- Alignment
- Drain
- Road Width
- Parcel

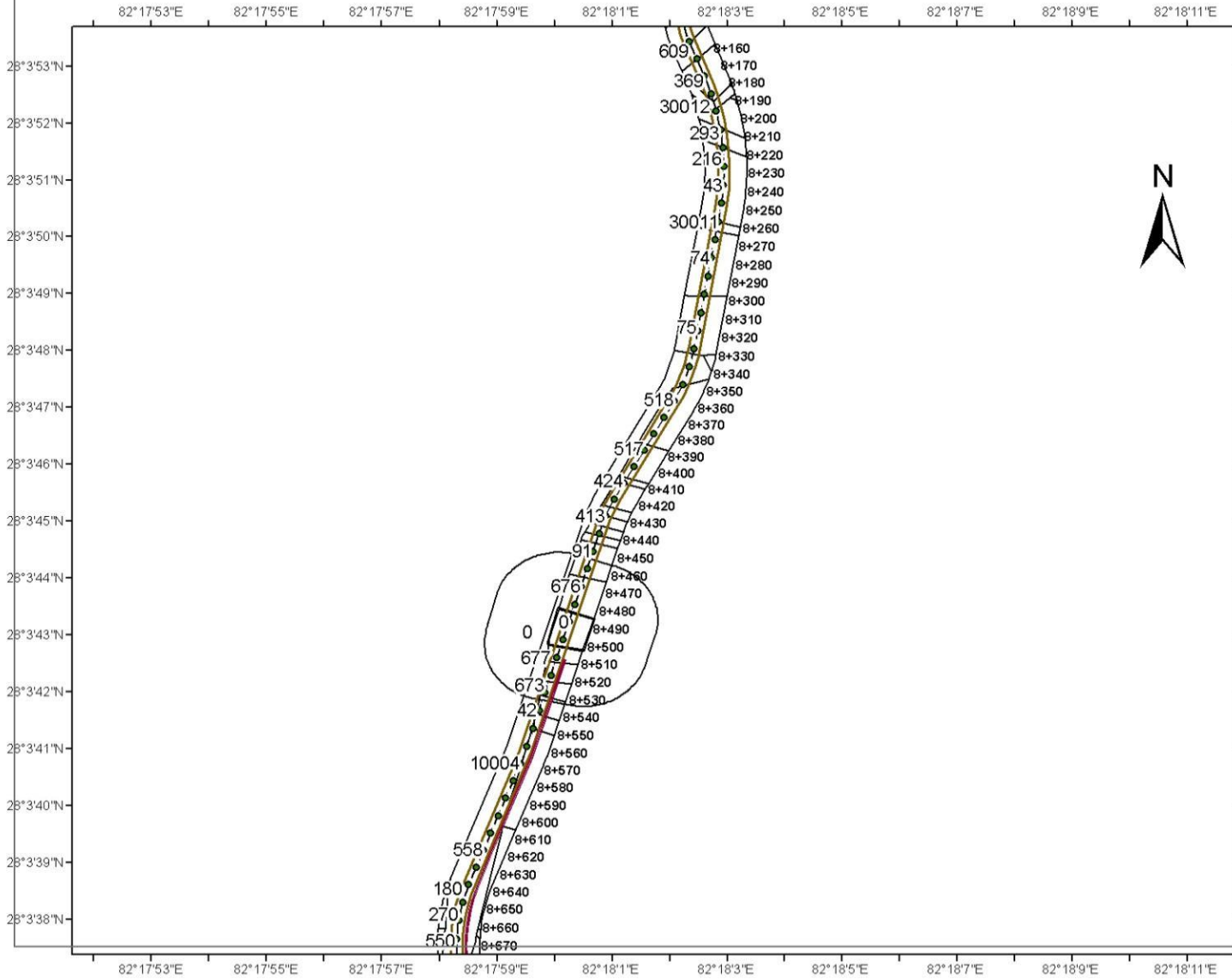
Coordinate System: GCS WGS 1984
 Datum: WGS 1984
 Units: Degree



1:2,000

Map No. : 16
 Chainage : 7+490.00-8+160.00

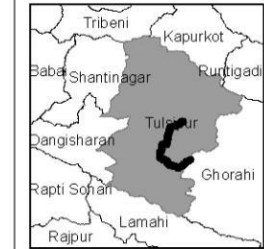
Bijauri-Basdabara-Jamuni-Laxmipur-Dakchin-Kurariya-Kanjawar-Kothari Road



District index map



Local Unit index map



Legend

- Chainage
- Alignment
- Drain
- Road Width
- Parcel

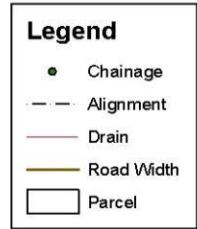

Coordinate System: GCS WGS 1984
 Datum: WGS 1984
 Units: Degree



1:2,000

Map No.: 17
 Chainage: 8+160.00-8+670.00

Bijauri-Basdabara-Jamuni-Laxmipur-Dakchin-Kurariya-Kanjawar-Kothari Road



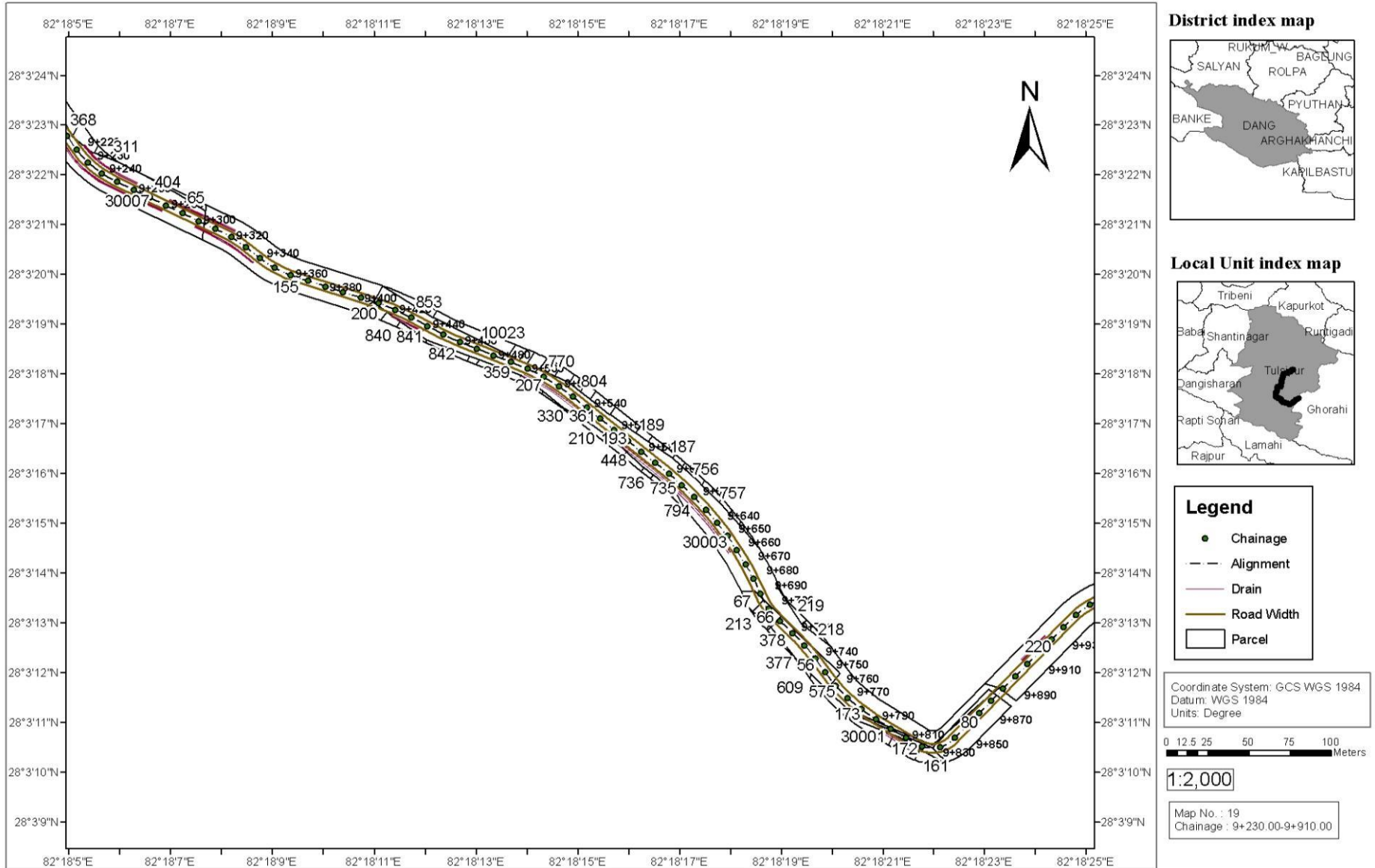
Coordinate System: GCS WGS 1984
 Datum: WGS 1984
 Units: Degree



1:2,000

Map No. : 18
 Chainage : 8+670.00-9+230.00

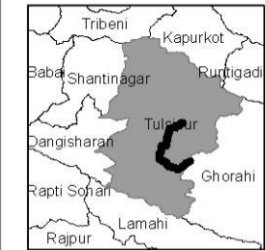
Bijauri-Basdabara-Jamuni-Laxmipur-Dakchin-Kurariya-Kanjawar-Kothari Road



District index map



Local Unit index map



Legend

- Chainage
- - - Alignment
- Drain
- Road Width
- Parcel


Coordinate System: GCS WGS 1984
 Datum: WGS 1984
 Units: Degree



1:2,000

Map No. : 19
 Chainage : 9+230.00-9+910.00

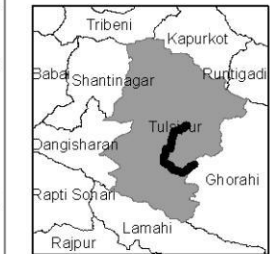
Bijauri-Basdabara-Jamuni-Laxmipur-Dakchin-Kurariya-Kanjawar-Kothari Road



District index map



Local Unit index map



Legend

- Chainage
- Alignment
- Drain
- Road Width
- Parcel

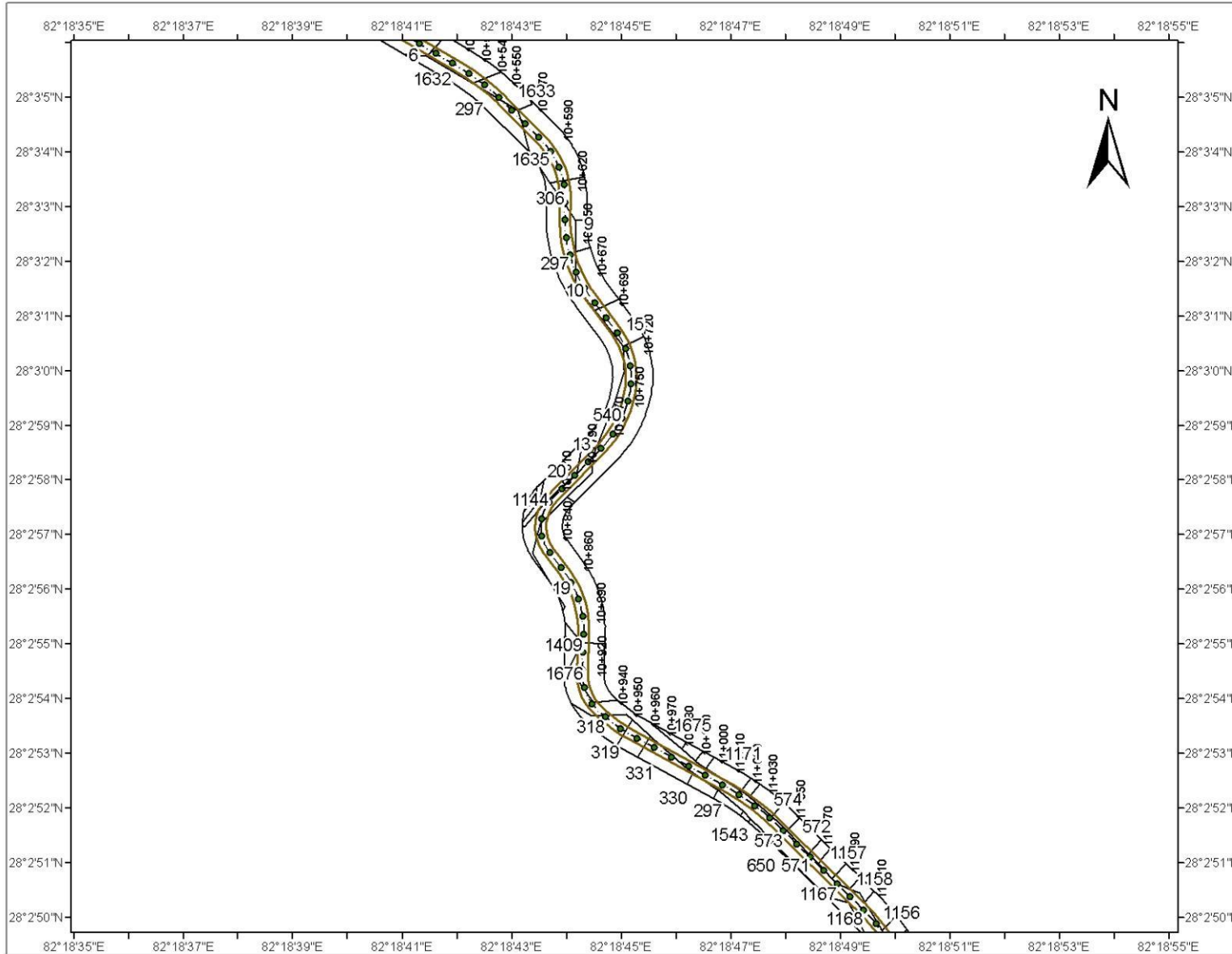
Coordinate System: GCS WGS 1984
 Datum: WGS 1984
 Units: Degree



1:2,000

Map No. : 20
 Chainage : 9+910.00-10+560.00

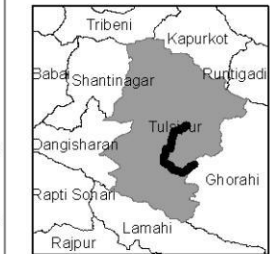
Bijauri-Basdabara-Jamuni-Laxmipur-Dakchin-Kurariya-Kanjawar-Kothari Road



District index map



Local Unit index map



Legend

- Chainage
- Alignment
- Drain
- Road Width
- Parcel

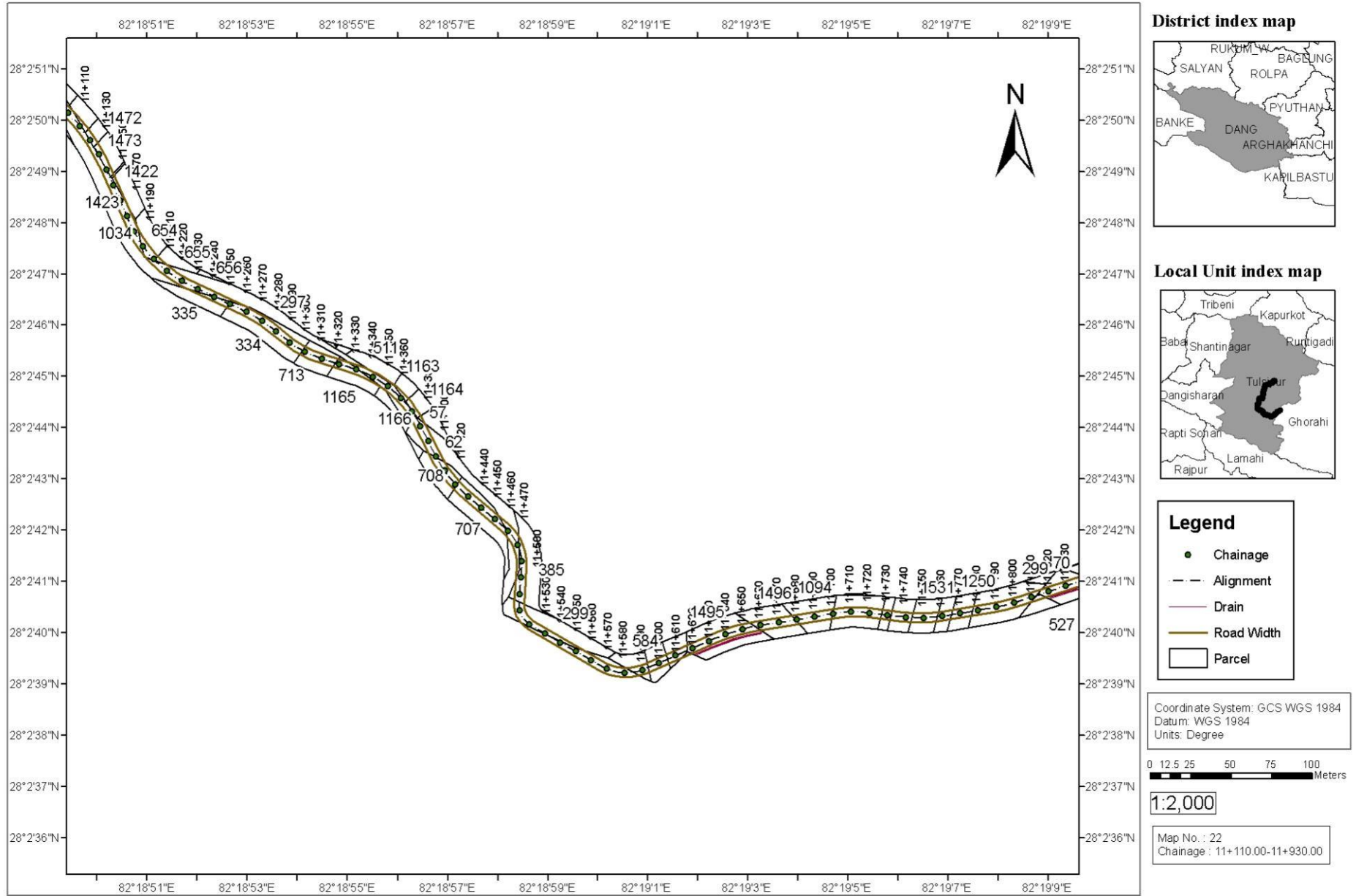
Coordinate System: GCS WGS 1984
 Datum: WGS 1984
 Units: Degree



1:2,000

Map No. : 21
 Chainage : 10+560.00-11+110.00

Bijauri-Basdabara-Jamuni-Laxmipur-Dakchin-Kurariya-Kanjawar-Kothari Road



District index map



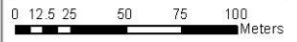
Local Unit index map



Legend

- Chainage
- Alignment
- - - Drain
- Road Width
- Parcel


Coordinate System: GCS WGS 1984
Datum: WGS 1984
Units: Degree



1:2,000

Map No. : 22
Chainage : 11+110.00-11+930.00

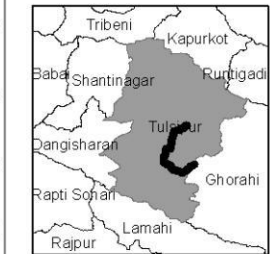
Bijauri-Basdabara-Jamuni-Laxmipur-Dakchin-Kurariya-Kanjawar-Kothari Road



District index map



Local Unit index map



Legend

- Chainage
- Alignment
- Drain
- Road Width
- Parcel

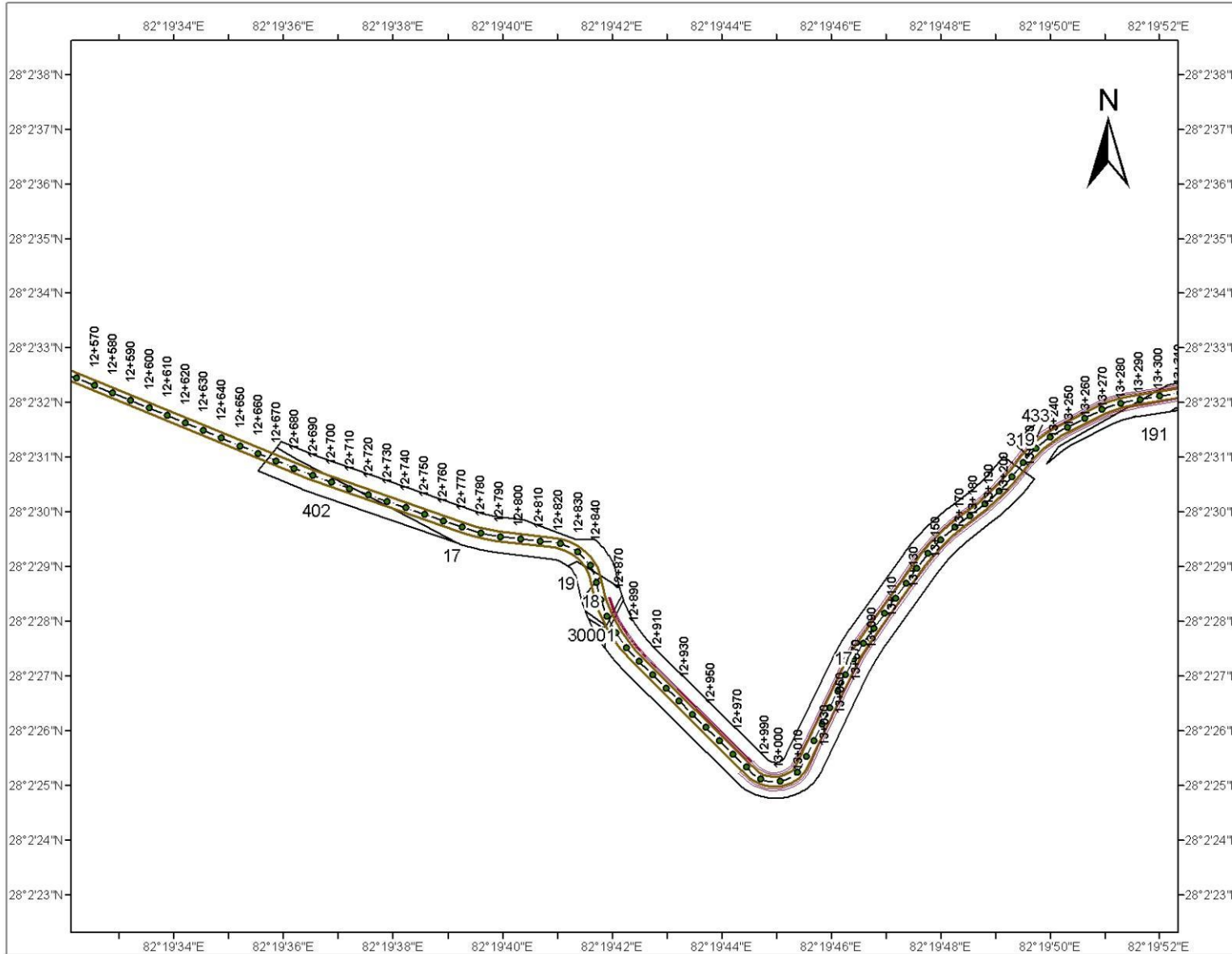
Coordinate System: GCS WGS 1984
 Datum: WGS 1984
 Units: Degree



1:2,000

Map No. : 23
 Chainage : 11+930.00-12+570.00

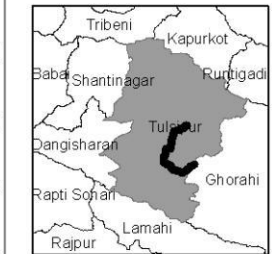
Bijauri-Basdabara-Jamuni-Laxmipur-Dakchin-Kurariya-Kanjawar-Kothari Road



District index map



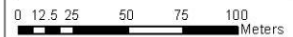
Local Unit index map



Legend

- Chainage
- - - Alignment
- Drain
- Road Width
- Parcel


Coordinate System: GCS WGS 1984
Datum: WGS 1984
Units: Degree



1:2,000

Map No. : 24
Chainage : 12+570.00-13+300.00

Bijauri-Basdabara-Jamuni-Laxmipur-Dakchin-Kurariya-Kanjawar-Kothari Road



District index map



Local Unit index map



Legend

- Chainage
- Alignment
- - - Drain
- Road Width
- Parcel


Coordinate System: GCS WGS 1984
 Datum: WGS 1984
 Units: Degree



1:2,000

Map No. : 25
 Chainage : 13+300.00-13+940.00

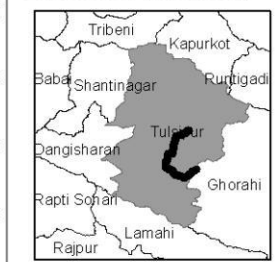
Bijauri-Basdabara-Jamuni-Laxmipur-Dakchin-Kurariya-Kanjawar-Kothari Road



District index map



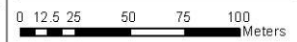
Local Unit index map



Legend

- Chainage
- Alignment
- Drain
- Road Width
- Parcel


Coordinate System: GCS WGS 1984
 Datum: WGS 1984
 Units: Degree



1:2,000

Map No. : 26
 Chainage : 13+940.00-14+560.00

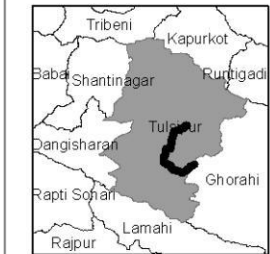
Bijauri-Basdabara-Jamuni-Laxmipur-Dakchin-Kurariya-Kanjawar-Kothari Road



District index map



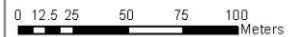
Local Unit index map



Legend

- Chainage
- Alignment
- Drain
- Road Width
- Parcel

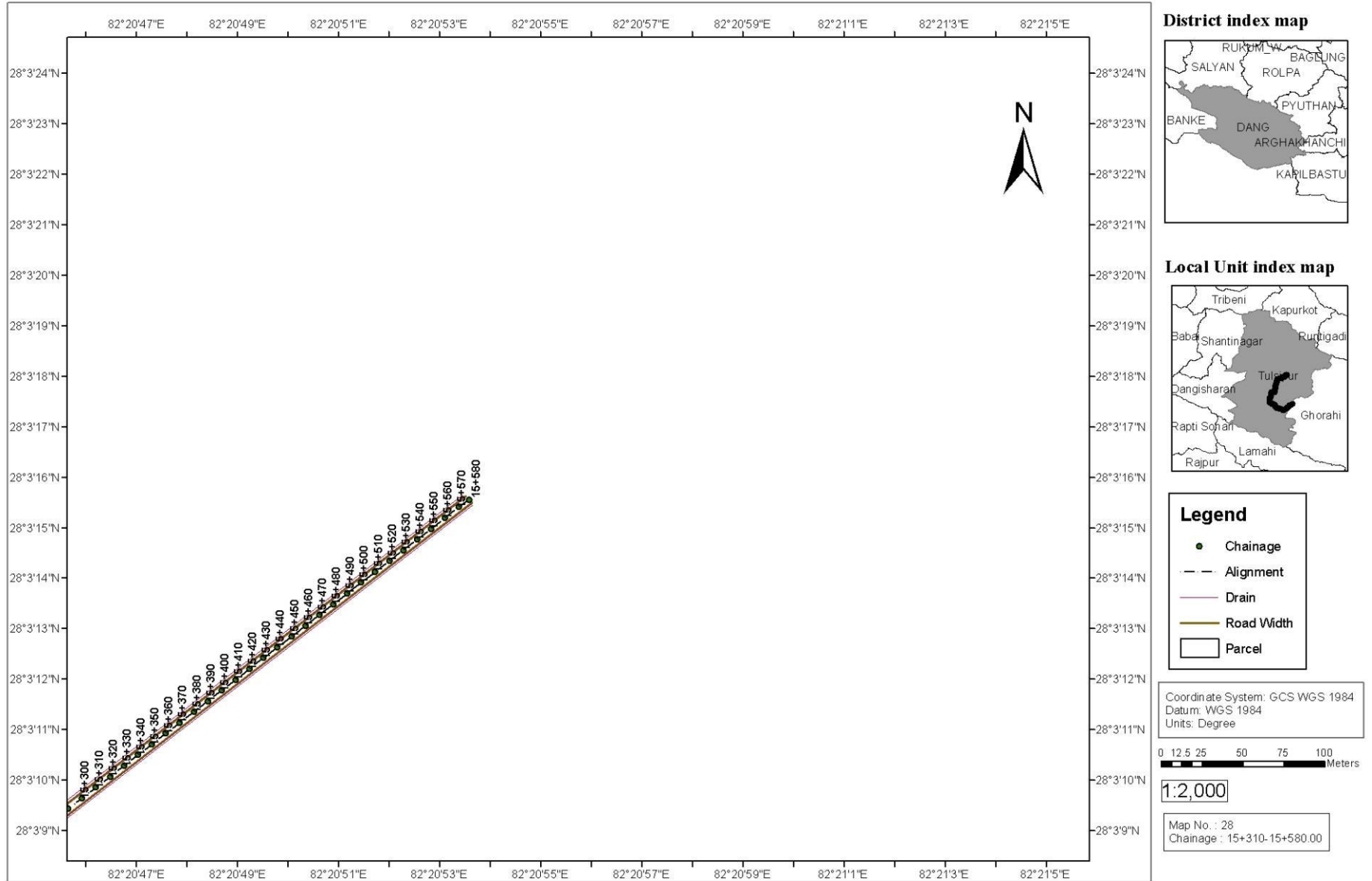
Coordinate System: GCS WGS 1984
 Datum: WGS 1984
 Units: Degree



1:2,000

Map No. : 27
 Chainage : 14+560.00-15+310.00

Bijauri-Basdabara-Jamuni-Laxmipur-Dakchin-Kurariya-Kanjawar-Kothari Road



**Annex -9:Terms of reference for Independent third party for voluntary land
donation**

TERMS OF REFERENCE FOR INDEPENDENT THIRD PARTY FOR VOLUNTARY LAND DONATION

For any voluntary donation of land, an external independent entity will supervise and document the consultation process and validate the land donation process as per legal requirement.

TOR for Independent Third-Party Witness

An independent third party is sought to be appointed to oversee and certify the process of land donation. The third party shall be briefed about his/her expected role and deliverables by the concerned PIU.

Eligibility: The third party shall be a representative of the community (for example, a leader of the community with formal/legal standing, a representative of a local NGO/ CBO with formal and legal standing) or an institution, without any direct interest in the negotiation process or subproject activity, who is acceptable to each of the concerned parties (PIU/ PCU and concerned landowner/ donor).

Scope of work: The role of the third party shall be to ensure a fair and transparent process of negotiation/donation. The envisaged scope: of work shall entail the following:

- (i) witness and keep a record of meetings held with the concerned parties,
- (ii) ensure there is no coercion involved in the process of land donation,
- (iii) ensure that the donor(s) are not coming from vulnerable groups/ poor families
- (iv) ensure that the preferences and concerns of the landowner/ donor related to access, selection of site within lands held, etc. are recorded and any stipulated conditions met,
- (v) ensure that the land donation agreement is drafted in a fair and transparent manner,
- (vi) ensure the donation does not result any negative impacts to the third party associated with the donation activity,
- (vii) identify and recommend mitigation measures to landowner/ donor/ affected third party, if required,
- (viii) ensure that taxes, stamp duties and registration fees for donated land are borne by government, and
- (ix) submit a report and signed certificate as witness to the donation and transfer process.

Deliverables: The Third party shall sign each MOU with a certification that the donation was done in a free and transparent manner. The MOU was signed in his/her presence without coercion and/or intimidation.

Annex 10: Photographs



During Transect survey with representative of DoLI, ward- Chairman and land owners



Measuring width of existing road



Structure likely to be affected (Ch: 4+260)



Structure likely to be affected RHS (Ch: 14+ 240)



Meeting with land owners for third Party selection and MoU process



Mass meeting with land owner for MoU signing