

Government of Nepal
Ministry of Federal Affairs and General Administration
Department of Local Infrastructure
Rural Connectivity Improvement Project (RCIP)
Project Coordination Unit (PCU)
Shreemahal, Pulchowk, Lalitpur

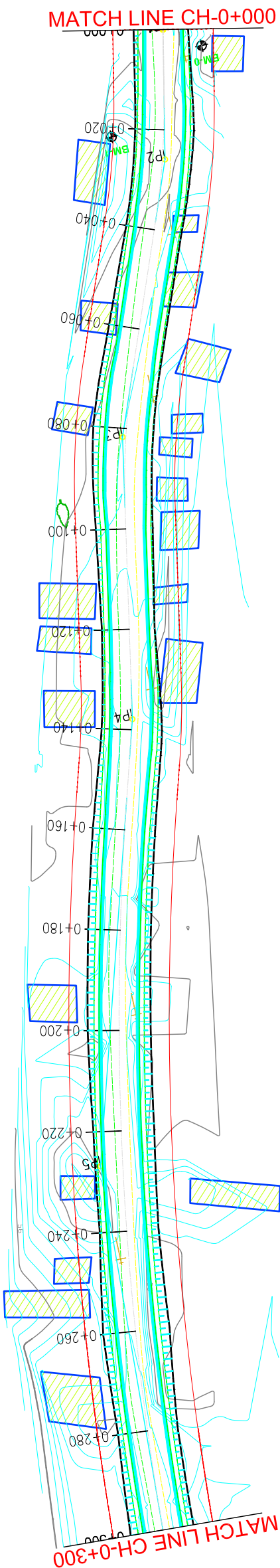
Detail Project Report
Of
Bhagwanpur(Anuwa) - Dhakdhai - Khaireni Road
(Rupendehi District)

Preparation of Detail Project Report of Rural Connectivity Improvement Project (RCIP)-Phase 2
(Package No.- DoL/RCIP/DPR-04/2019, Province No.5)

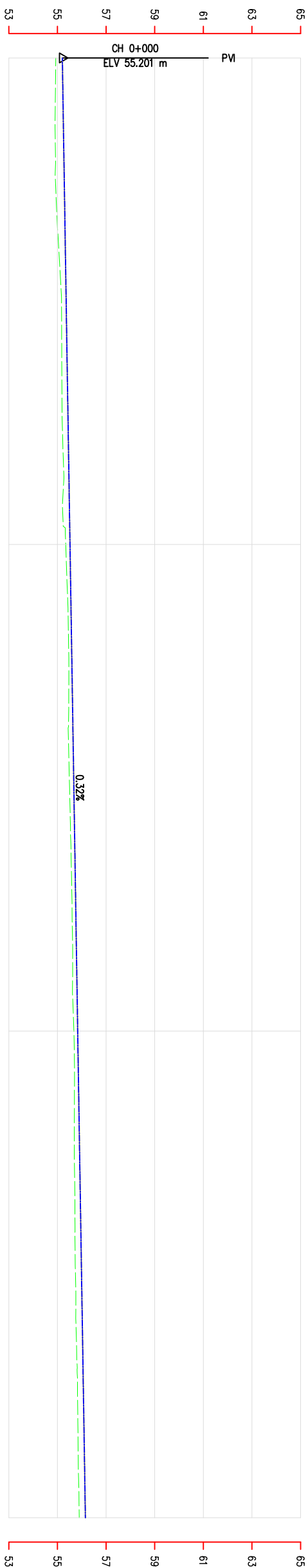
Volume 1.C Drawings
Plan and Profile

Submitted By:
ITECO Nepal (P) Ltd.
Inclusive Consultants Pvt. Ltd.
(ITECO-Inclusive JV)

March 2021



| P.P. No. | O.O.-ORIGINATES(m) | | W.P. (P+P-S) | DIST. (m) | DEF. ANG. (P+P-S) | TAN. LEN. (m) | SIMPLE CURVE DATA | | | CHAINAGE | |
|----------|--------------------|-------------|--------------|-----------|-------------------|---------------|-------------------|--------|-----------|-----------|-----------|
| | EASTING | NORTHING | | | | | R (m) | E (m) | LC (m) | BC | MC |
| 1 | 748714.437 | 3011463.795 | 11-34-33.41 | 0.000 | 00-00-0.00 | 0.000 | 0.000 | 0.000 | 0+000.000 | 0+000.000 | 0+000.000 |
| 2 | 748716.633 | 3011469.152 | 21-11-41.6 | 25.884 | 08-36-34.75 | 12.899 | 150.000 | 25.158 | 0+013.285 | 0+025.884 | 0+025.884 |
| 3 | 748769.851 | 3011541.316 | 10-29-17.16 | 56.945 | 10-41-51.00 | 14.944 | 150.000 | 28.005 | 0+067.726 | 0+081.739 | 0+081.780 |
| 4 | 748780.083 | 3011586.587 | 16-34-26.03 | 56.210 | 06-05-8.88 | 7.974 | 150.000 | 0.212 | 0+129.934 | 0+137.901 | 0+146.867 |
| 5 | 748905.548 | 3011682.150 | 02-44-46.53 | 89.272 | 13-49-39.20 | 73.462 | 606.000 | 4.439 | 0+153.683 | 0+226.808 | 0+289.933 |



| CHAINAGE(Km) | EXISTING LEVEL(m) | | DESIGN LEVEL(m) | | HORIZONTAL ALIGNMENT |
|--------------|-------------------|--------|-----------------|--------|----------------------|
| | RIGHT | LEFT | RIGHT | LEFT | |
| 0+000 | 54.932 | 54.932 | 55.201 | 55.201 | IP-1 R=0.00 |
| 0+020 | 54.919 | 54.919 | 55.264 | 55.264 | IP-2 R=150.00 |
| 0+040 | 55.063 | 55.063 | 55.327 | 55.327 | IP-3 R=150.00 |
| 0+060 | 55.177 | 55.177 | 55.391 | 55.391 | IP-4 R=150.00 |
| 0+080 | 55.223 | 55.223 | 55.454 | 55.454 | IP-5 R=606.00 |
| 0+100 | 55.340 | 55.340 | 55.517 | 55.517 | |
| 0+120 | 55.458 | 55.458 | 55.580 | 55.580 | |
| 0+140 | 55.451 | 55.451 | 55.643 | 55.643 | |
| 0+160 | 55.540 | 55.540 | 55.707 | 55.707 | |
| 0+180 | 55.617 | 55.617 | 55.770 | 55.770 | |
| 0+200 | 55.676 | 55.676 | 55.833 | 55.833 | |
| 0+220 | 55.692 | 55.692 | 55.896 | 55.896 | |
| 0+240 | 55.721 | 55.721 | 55.960 | 55.960 | |
| 0+260 | 55.760 | 55.760 | 56.023 | 56.023 | |
| 0+280 | 55.839 | 55.839 | 56.086 | 56.086 | |
| 0+300 | 55.895 | 55.895 | 56.149 | 56.149 | |

Government of Nepal
 Ministry of Federal Affairs and General Administration
 Department of Local Infrastructure (DoLI)
 Rural Connectivity Improvement Project-phase 2
 (DoLI/RGIP/DR-04/2019)

CONSULTANT:
ITECO - INCLUSIVE JV
 (Sitaapalla Chowk, Ring Road)

ROAD NAME:
 Bhaagwanpur(Anuwa)-
 Dhakhal-Khalanti Road
 Rupandehi District

DATE: _____

REVISION: _____

SIGNATURE: _____

DESIGNED BY: _____

DRAWN BY: _____

CHECKED BY: _____

APPROVED BY: _____

SCALE: HORIZONTAL 1:1000
 VERTICAL 1:200

Plan & Profile

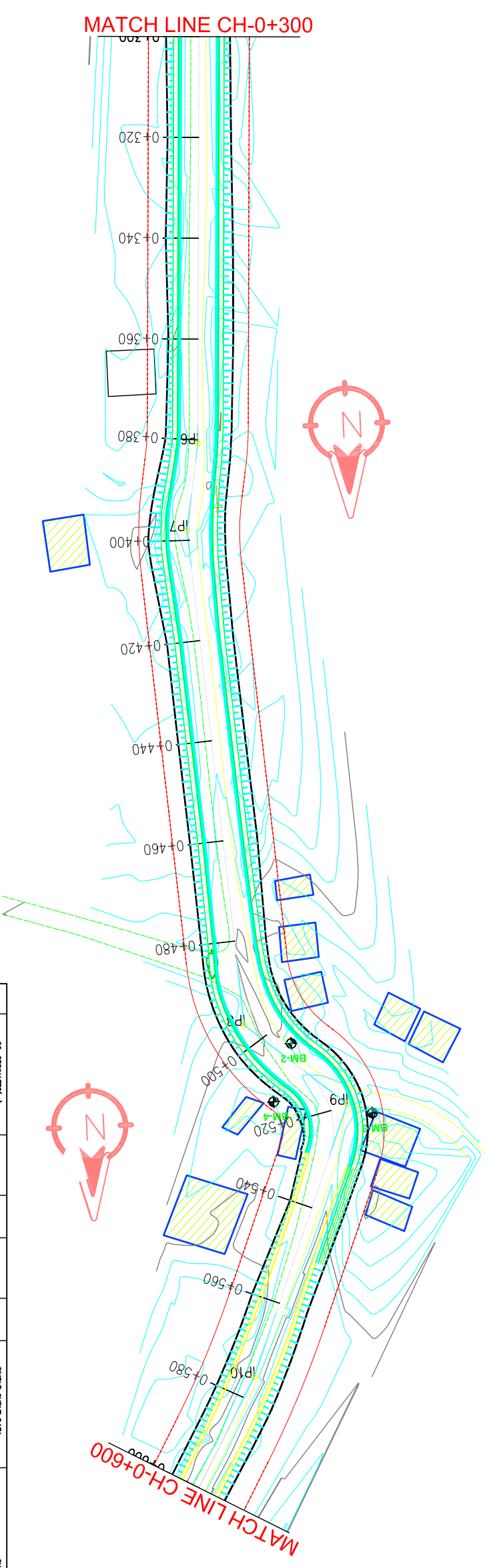
DATE: _____

DRG NO: _____

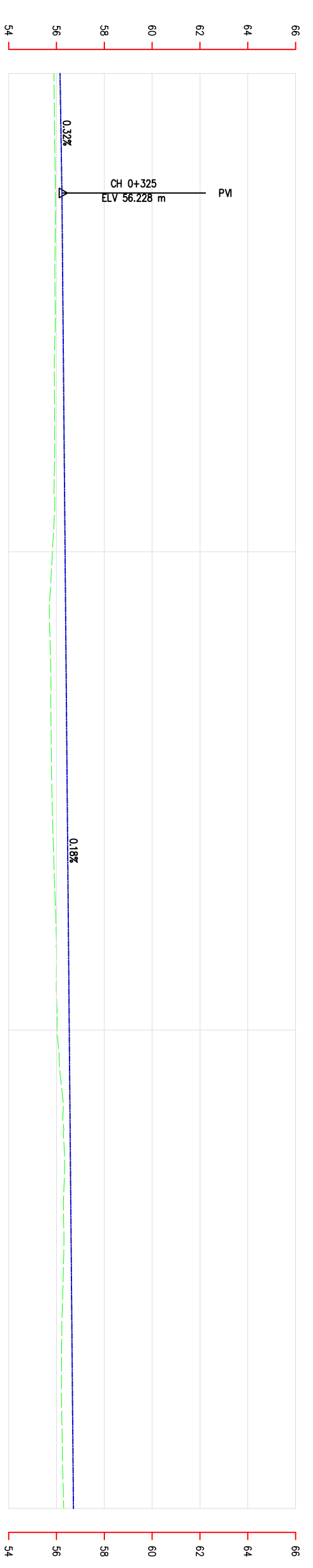
SHEET NO: _____

0+000-0+300

1



| IP No. | CC-ORDINATES(m) | | WCB (0+/-s) | DST (m) | DEF. ANG (0+/-s) | TAN LEN (m) | SIMPLE CURVE DATA | | CHAINAGE | | | | |
|--------|-----------------|-------------|-------------|---------|------------------|-------------|-------------------|-------|----------|-----------|-----------|-----------|-----------|
| | EXISTING | NORTHING | | | | | R (m) | E (m) | LC (m) | BC | MC | EC | P |
| 5 | 748805.548 | 3041882.150 | 02-44-46.53 | 88.272 | 13-49-39.50 | 73.482 | 606.000 | 4.439 | 146.251 | 0+153.683 | 0+226.808 | 0+259.933 | 0+227.165 |
| 6 | 748812.938 | 3041836.211 | 08-57-33.63 | 154.238 | 08-52-47.10 | 3.607 | 60.000 | 0.108 | 7.204 | 0+577.083 | 0+590.055 | 0+594.287 | 0+598.689 |
| 7 | 748815.844 | 3041853.345 | 356-00-4.82 | 17.379 | 13-57-29.01 | 7.188 | 60.000 | 0.427 | 14.268 | 0+590.882 | 0+598.025 | 0+506.129 | 0+598.029 |
| 8 | 748808.855 | 3041951.894 | 310-01-9.28 | 88.789 | 45-58-55.24 | 12.729 | 30.000 | 2.589 | 24.076 | 0+484.052 | 0+496.091 | 0+506.129 | 0+498.781 |
| 9 | 748789.284 | 3041968.428 | 21-23-49.28 | 25.712 | 71-22-39.91 | 10.774 | 15.000 | 3.468 | 18.887 | 0+510.338 | 0+519.681 | 0+529.024 | 0+525.112 |
| 10 | 748810.132 | 3042021.865 | 28-04-51.94 | 57.189 | 07-41-2.55 | 13.431 | 200.000 | 0.450 | 26.822 | 0+562.018 | 0+575.430 | 0+588.841 | 0+575.430 |
| 11 | 748830.473 | 3042058.259 | 04-01-25.71 | 41.650 | 25-03-26.13 | 8.889 | 40.000 | 0.976 | 17.483 | 0+608.371 | 0+617.117 | 0+625.844 | 0+617.259 |



| CHAINAGE(Km) | HORIZONTAL ALIGNMENT | | DESIGN LEVEL(m) | EXISTING LEVEL(m) |
|--------------|----------------------|------|-----------------|-------------------|
| | RIGHT | LEFT | | |
| 0+300 | | | 56.149 | 55.895 |
| 0+320 | | | 56.212 | 55.944 |
| 0+340 | | | 56.254 | 55.932 |
| 0+360 | | | 56.289 | 55.911 |
| 0+380 | | | 56.324 | 55.928 |
| 0+400 | | | 56.359 | 55.830 |
| 0+420 | | | 56.394 | 55.738 |
| 0+440 | | | 56.429 | 55.782 |
| 0+460 | | | 56.464 | 55.860 |
| 0+480 | | | 56.499 | 55.990 |
| 0+500 | | | 56.534 | 56.021 |
| 0+520 | | | 56.569 | 56.293 |
| 0+540 | | | 56.604 | 56.300 |
| 0+560 | | | 56.639 | 56.233 |
| 0+580 | | | 56.674 | 56.220 |
| 0+600 | | | 56.709 | 56.306 |

Government of Nepal
 Ministry of Federal Affairs and General Administration
 Department of Local Infrastructure (DoLI)
 Rural Connectivity Improvement Project-phase 2
 (DoLI/RICIP/DR-04/2019)

CONSULTANT: ITECO - INCLUSIVE JV
 (Sitapalla Chowk, Ring Road)

ROAD NAME: Bhagwanpur(Anuwa)-
 Dhakelhal-Khaleni Road
 Rupandehi District

DATE: _____

REVISION: _____

SIGNATURE: _____

DESIGNED BY: _____

CHECKED BY: _____

APPROVED BY: _____

SCALE: HORIZONTAL 1:1000
 VERTICAL 1:200

Plan & Profile

DATE: _____

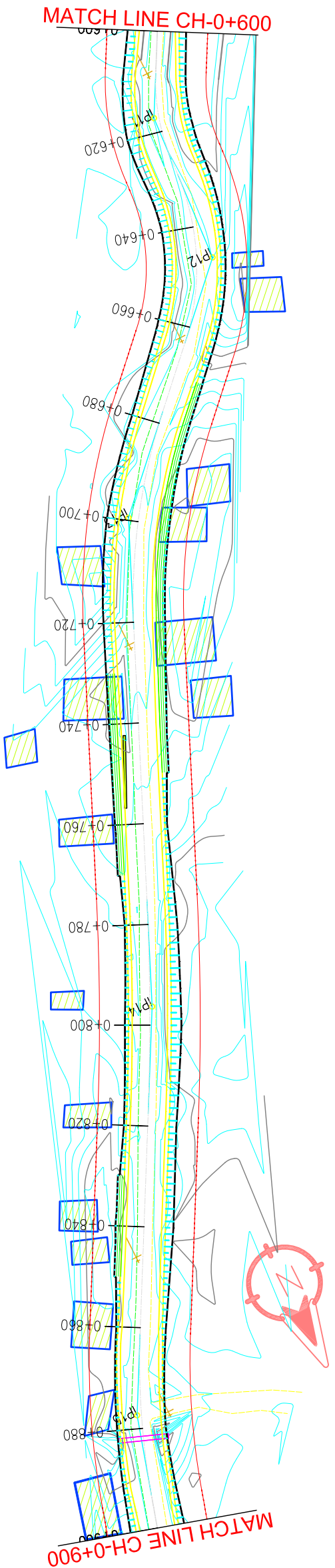
DRG NO: _____

SHEET NO: _____

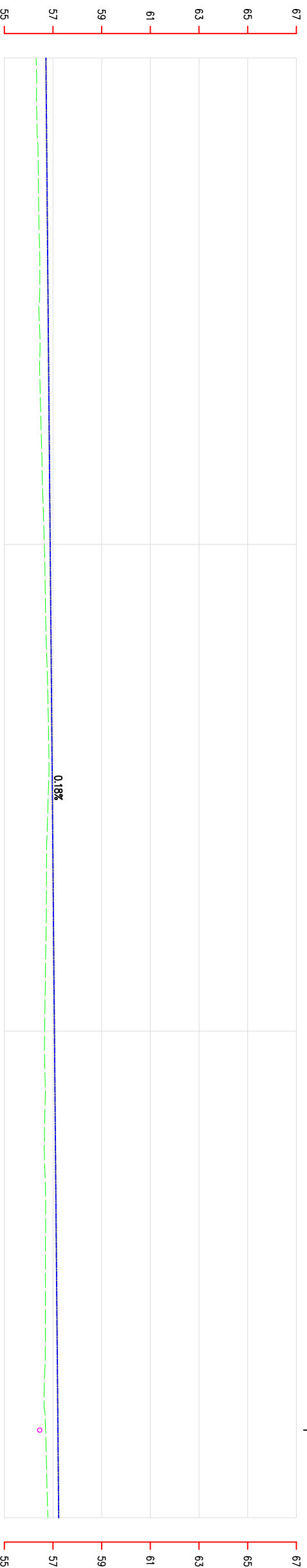
0+300-0+600

1

2



| IP No. | OC-ORDINATES(m) | MCB (0-M-S) | DSI (m) | DEF. ANG. (0-M-S) | TAL. LEN. (m) | R (m) | E (m) | LC (m) | BC | MC | EC | IP |
|--------|-----------------|-------------|-------------|-------------------|---------------|--------|---------|--------|-----------|-----------|-----------|-----------|
| 11 | 748830.913 | 3042296.239 | 04-01-26.71 | 41.650 | 25-03-26.13 | 8889 | 0.976 | 17.443 | 0+868.371 | 0+817.117 | 0+823.844 | 0+817.239 |
| 12 | 748832.577 | 3042296.103 | 44-46-31.12 | 29.994 | 40-45-32.42 | 17.029 | 3.204 | 34.140 | 0+829.131 | 0+846.201 | 0+843.271 | 0+846.829 |
| 13 | 748870.904 | 3042296.897 | 24-05-2.80 | 54.274 | 20-41-26.32 | 22.089 | 2.000 | 43.697 | 0+871.629 | 0+899.477 | 0+871.325 | 0+899.717 |
| 14 | 748910.409 | 3042296.204 | 28-57-17.55 | 97.053 | 04-52-14.75 | 21.268 | 500.000 | 42.505 | 0+775.023 | 0+796.276 | 0+817.529 | 0+796.298 |
| 15 | 748949.688 | 3042296.294 | 16-40-18.04 | 81.135 | 12-16-59.50 | 16.141 | 0.866 | 32.157 | 0+861.298 | 0+877.336 | 0+883.415 | 0+877.398 |



| CHAINAGE(Km) | HORIZONTAL ALIGNMENT | | DESIGN LEVEL(m) | EXISTING LEVEL(m) |
|--------------|----------------------|------|-----------------|-------------------|
| | RIGHT | LEFT | | |
| 0+600 | | | 56.709 | 56.306 |
| 0+620 | | | 56.744 | 56.386 |
| 0+640 | | | 56.779 | 56.453 |
| 0+660 | | | 56.814 | 56.466 |
| 0+680 | | | 56.849 | 56.530 |
| 0+700 | | | 56.884 | 56.645 |
| 0+720 | | | 56.919 | 56.723 |
| 0+740 | | | 56.954 | 56.822 |
| 0+760 | | | 56.989 | 56.753 |
| 0+780 | | | 57.024 | 56.716 |
| 0+800 | | | 57.059 | 56.656 |
| 0+820 | | | 57.094 | 56.652 |
| 0+840 | | | 57.129 | 56.700 |
| 0+860 | | | 57.164 | 56.686 |
| 0+880 | | | 57.199 | 56.680 |
| 0+900 | | | 57.234 | 56.789 |

Government of Nepal
 Ministry of Federal Affairs and General Administration
 Department of Local Infrastructure (DoLI)
Rural Connectivity Improvement Project-phase 2
 (DoLI/RGIP/DR-04/2019)

CONSULTANT:
ITECO - INCLUSIVE JV
 (Sita Pallab Chowk, Ring Road)

ROAD NAME:
 Bhagwanpur(Anuwa)-
 Dhakhal-Khaleni Road
Rupandehi District

DATE: _____

REVISION: _____

SIGNATURE: _____

DESIGNED BY: _____

DRAWN BY: _____

CHECKED BY: _____

APPROVED BY: _____

SCALE: HORIZONTAL 1:1000
 VERTICAL 1:200

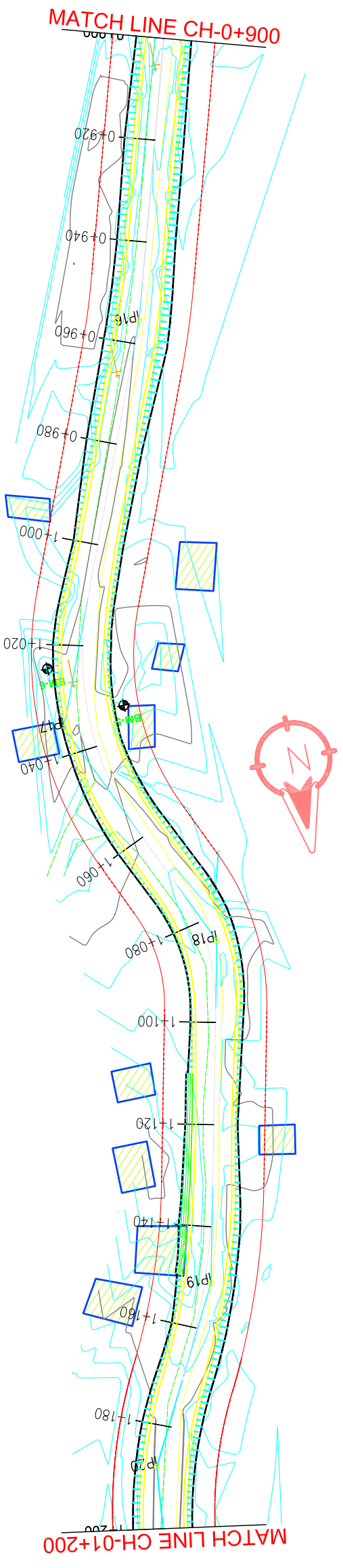
Plan & Profile
0+600-0+900

DATE: _____

DRG NO: _____

SHEET NO: _____

1
3



| IP No. | CO-ORDINATES(m) | | WSB (D-I-S) | DIST (m) | DEF. ANG (D-M-S) | TAN. LEN (m) | SINGLE CURVE DATA | | CHAINAGE | | | | |
|--------|-----------------|------------|-------------|----------|------------------|--------------|-------------------|-------|----------|-----------|-----------|-----------|-----------|
| | EASTING | NORTHING | | | | | R (m) | E (m) | LC (m) | BC | MC | EC | IP |
| 15 | 74894.638 | 302236.234 | 16-40-18.04 | 81.15 | 12-16-53.50 | 16.141 | 150.000 | 0.886 | 32.157 | 0+461.238 | 0+877.238 | 0+893.415 | 0+877.238 |
| 16 | 74897.2154 | 302235.745 | 22-07-21.73 | 78.240 | 02-26-44.69 | 7.693 | 160.000 | 0.187 | 15.207 | 0+947.238 | 0+935.538 | 0+983.112 | 0+935.514 |
| 17 | 74890.2395 | 302235.196 | 33-00-31.9 | 80.94 | 46-06-39.54 | 23.941 | 60.000 | 5.210 | 46.283 | 1+010.897 | 1+035.013 | 1+058.180 | 1+035.407 |
| 18 | 74898.1728 | 302243.068 | 12-04-18.88 | 51.305 | 36-08-15.67 | 13.243 | 40.000 | 2.135 | 25.518 | 1+071.881 | 1+084.470 | 1+097.239 | 1+084.924 |
| 19 | 74898.333 | 302248.422 | 28-04-17.29 | 66.979 | 15-25-36.53 | 18.105 | 141.000 | 1.286 | 37.979 | 1+131.889 | 1+150.479 | 1+168.869 | 1+150.985 |
| 20 | 74901.018 | 302258.488 | 05-58-55.66 | 37.416 | 22-07-21.73 | 17.994 | 90.000 | 1.704 | 34.750 | 1+170.845 | 1+188.020 | 1+205.395 | 1+188.239 |



| CHAINAGE(Km) | HORIZONTAL ALIGNMENT | | DESIGN LEVEL(m) | EXISTING LEVEL(m) |
|--------------|----------------------|------|-----------------|-------------------|
| | RIGHT | LEFT | | |
| 0+900 | | | 57.234 | 56.789 |
| 0+920 | | | 57.269 | 56.807 |
| 0+940 | | | 57.304 | 56.865 |
| 0+960 | | | 57.339 | 56.995 |
| 0+980 | | | 57.374 | 57.055 |
| 1+000 | | | 57.409 | 57.064 |
| 1+020 | | | 57.444 | 57.048 |
| 1+040 | | | 57.479 | 57.064 |
| 1+060 | | | 57.514 | 57.106 |
| 1+080 | | | 57.549 | 57.268 |
| 1+100 | | | 57.584 | 57.347 |
| 1+120 | | | 57.579 | 57.301 |
| 1+140 | | | 57.560 | 57.387 |
| 1+160 | | | 57.541 | 57.260 |
| 1+180 | | | 57.522 | 57.123 |
| 1+200 | | | 57.503 | 57.083 |

Government of Nepal
 Ministry of Federal Affairs and General Administration
 Department of Local Infrastructure (DoLI)
 Rural Connectivity Improvement Project-phase 2
 (DoLI/R/CI/DP/PR-04/2019)

CONSULTANT:
ITECO - INCLUSIVE JV
 (Sitapalla Chowk, Ring Road)

ROAD NAME:
 Bhagwanpur(Anuwa)-
 Dhakhal-Khaleni Road
 Rupandehi District

DATE: _____

REVISION: _____

SIGNATURE: _____

DESIGNED BY: _____

DRAWN BY: _____

CHECKED BY: _____

APPROVED BY: _____

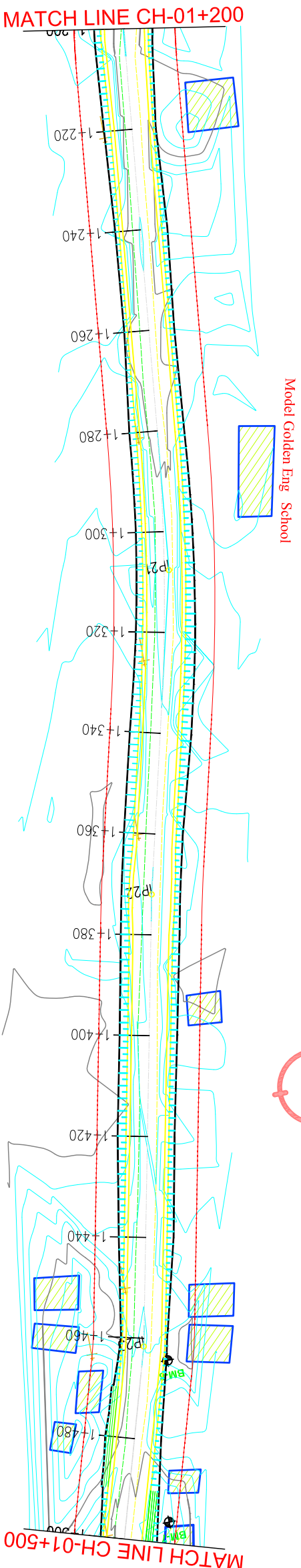
SCALE: HORIZONTAL 1:1000
 VERTICAL 1:200

Plan & Profile


DATE: _____

DRG NO: _____

SHEET NO: _____



| IP No. | OC-ORIMENTS(m) | | WCB (P-S) | DIST. (m) | DEF. ANG. (P-S) | TAN. LEN. (m) | SAMPLE CORRE DATA | | | CHAINAGE | | | |
|--------|----------------|-------------|-------------|-----------|-----------------|---------------|-------------------|-------|--------|-----------|-----------|-----------|-----------|
| | EASTING | NORTHING | | | | | R (m) | E (m) | LC (m) | BC | MC | EC | IP |
| 20 | 748014.018 | 3042381.489 | 05-56-56.68 | 37.718 | 22-07-21.73 | 17.294 | 90.000 | 1.704 | 34.750 | 1+170.645 | 1+188.020 | 1+202.385 | 1+198.239 |
| 21 | 748028.443 | 3042700.730 | 13-46-38.83 | 119.997 | 07-48-40.77 | 27.387 | 400.000 | 0.335 | 34.650 | 1+280.320 | 1+307.845 | 1+334.970 | 1+307.887 |
| 22 | 748041.774 | 3042783.236 | 11-44-13.50 | 84.578 | 02-02-22.53 | 5.340 | 300.000 | 0.048 | 10.880 | 1+386.640 | 1+371.980 | 1+377.320 | 1+371.980 |
| 23 | 748068.011 | 3042851.033 | 16-29-28.20 | 88.851 | 04-45-14.70 | 4.151 | 100.000 | 0.086 | 8.287 | 1+457.719 | 1+461.628 | 1+465.777 | 1+461.631 |
| 24 | 748078.047 | 3042911.856 | 12-19-22.75 | 63.537 | 04-10-54.6 | 10.917 | 300.000 | 0.199 | 21.825 | 1+514.245 | 1+525.159 | 1+536.070 | 1+525.163 |



| CHAINAGE(Km) | HORIZONTAL ALIGNMENT | | DESIGN LEVEL(m) | EXISTING LEVEL(m) |
|--------------|----------------------|------|-----------------|-------------------|
| | RIGHT | LEFT | | |
| 1+200 | | | 57.503 | 57.083 |
| 1+220 | | | 57.484 | 57.118 |
| 1+240 | | | 57.465 | 57.210 |
| 1+260 | | | 57.446 | 57.163 |
| 1+280 | | | 57.426 | 57.119 |
| 1+300 | | | 57.407 | 56.941 |
| 1+320 | | | 57.388 | 56.863 |
| 1+340 | | | 57.369 | 56.760 |
| 1+360 | | | 57.350 | 56.772 |
| 1+380 | | | 57.331 | 56.718 |
| 1+400 | | | 57.312 | 56.627 |
| 1+420 | | | 57.293 | 56.601 |
| 1+440 | | | 57.274 | 56.715 |
| 1+460 | | | 57.254 | 56.825 |
| 1+480 | | | 57.235 | 56.957 |
| 1+500 | | | 57.231 | 57.049 |

Government of Nepal
 Ministry of Federal Affairs and General Administration
 Department of Local Infrastructure (DoLI)
 Rural Connectivity Improvement Project-phase 2
 (DoLI/RGIP/DR-04/2019)

CONSULTANT:
ITECO - INCLUSIVE JV
 (Sitaipalla Chowk, Ring Road)

ROAD NAME:
 Bhagwanpur(Anuwa)-
 Dhakelhal-Khaleni Road
 Rupandehi District

DATE: _____

REVISION: _____

SIGNATURE: _____

DESIGNED BY: _____

DRAWN BY: _____

CHECKED BY: _____

APPROVED BY: _____

SCALE: HORIZONTAL 1:1000
 VERTICAL 1:200

Plan & Profile

DATE: _____

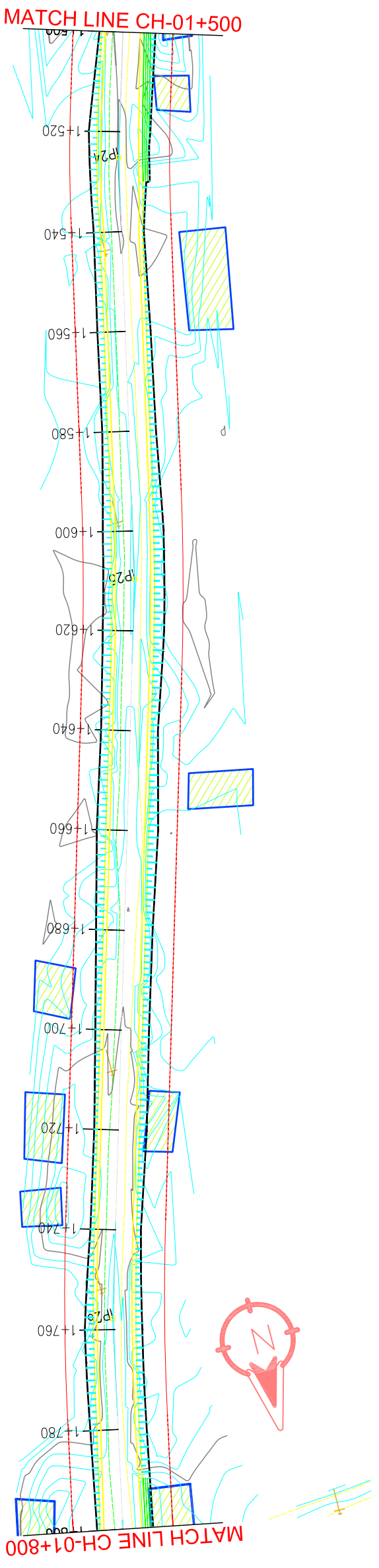
DRG NO: _____

SHEET NO: _____

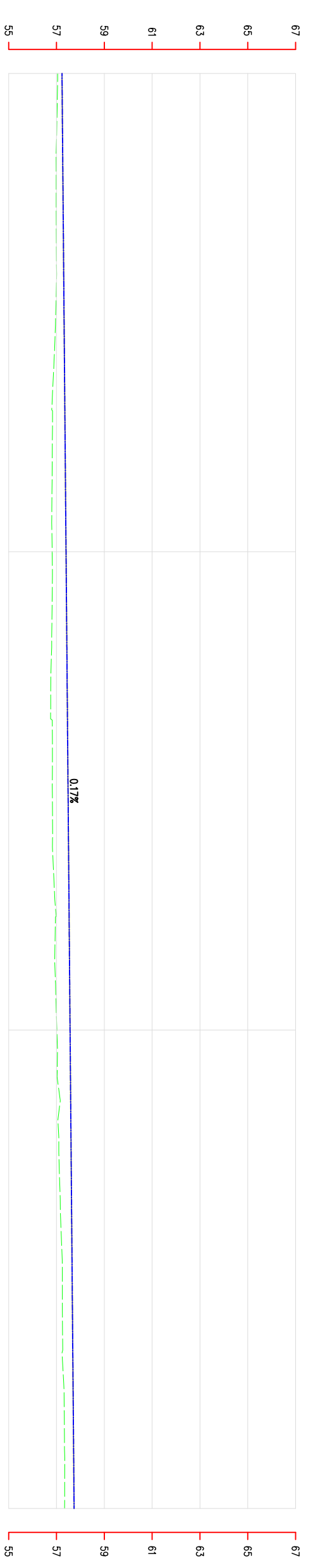
1+200-1+500

1

5



| P No | CO-ORDINATES(m) | | WCB (0-M-S) | DIST (m) | DEF. ANG (0-M-S) | TAN. LEN (m) | SIMPLE CURVE DATA | | | CHAINAGE | | |
|------|-----------------|-------------|--------------|----------|------------------|--------------|-------------------|--------|-----------|-----------|-----------|-----------|
| | EASTING | NORTHING | | | | | R (m) | E (m) | LC (m) | BC | MC | EC |
| 24 | 748078.647 | 3042911.556 | 12-16-22.75 | 63.537 | 04-10-5.46 | 10.917 | 0.199 | 21.825 | 1+514.245 | 1+525.158 | 1+536.070 | 1+525.163 |
| 25 | 748086.824 | 3042944.522 | 16-10-46.31 | 64.513 | 02-51-23.46 | 16.534 | 0.263 | 33.654 | 1+522.832 | 1+539.850 | 1+556.867 | 1+529.868 |
| 26 | 748127.297 | 3043138.899 | 11-44-30.02 | 146.159 | 04-26-10.19 | 18.306 | 0.379 | 36.713 | 1+536.442 | 1+571.799 | 1+607.155 | 1+571.805 |
| 27 | 748152.047 | 3043507.427 | 337-56-10.02 | 72.128 | 33-54-28.10 | 31.704 | 4.725 | 61.546 | 1+582.213 | 1+603.966 | 1+626.719 | 1+626.917 |



| CHAINAGE(Km) | HORIZONTAL ALIGNMENT | | DESIGN LEVEL(m) | EXISTING LEVEL(m) |
|--------------|----------------------|------|-----------------|-------------------|
| | RIGHT | LEFT | | |
| 1+500 | | | 57.231 | 57.049 |
| 1+520 | | | 57.265 | 56.986 |
| 1+540 | | | 57.299 | 57.001 |
| 1+560 | | | 57.332 | 56.899 |
| 1+580 | | | 57.366 | 56.823 |
| 1+600 | | | 57.400 | 56.819 |
| 1+620 | | | 57.433 | 56.801 |
| 1+640 | | | 57.467 | 56.829 |
| 1+660 | | | 57.501 | 56.836 |
| 1+680 | | | 57.535 | 56.945 |
| 1+700 | | | 57.568 | 57.016 |
| 1+720 | | | 57.602 | 57.071 |
| 1+740 | | | 57.636 | 57.178 |
| 1+760 | | | 57.670 | 57.248 |
| 1+780 | | | 57.703 | 57.324 |
| 1+800 | | | 57.737 | 57.340 |

Government of Nepal
 Ministry of Federal Affairs and General Administration
 Department of Local Infrastructure (DoLI)
 Rural Connectivity Improvement Project-phase 2
 (DoLI/RIC/PR-04/2019)

CONSULTANT:
ITECO - INCLUSIVE JV
 (Sitapalla Chowk, Ring Road)

ROAD NAME:
 Bhagwanpur(Anuwa)-
 Dhakelhal-Khaleni Road
 Rupandehi District

DATE: _____

REVISION: _____

SIGNATURE: _____

DESIGNED BY: _____

DRAWN BY: _____

CHECKED BY: _____

APPROVED BY: _____

SCALE: HORIZONTAL 1:1000
 VERTICAL 1:200

Plan & Profile

1+500-1+800

DATE: _____

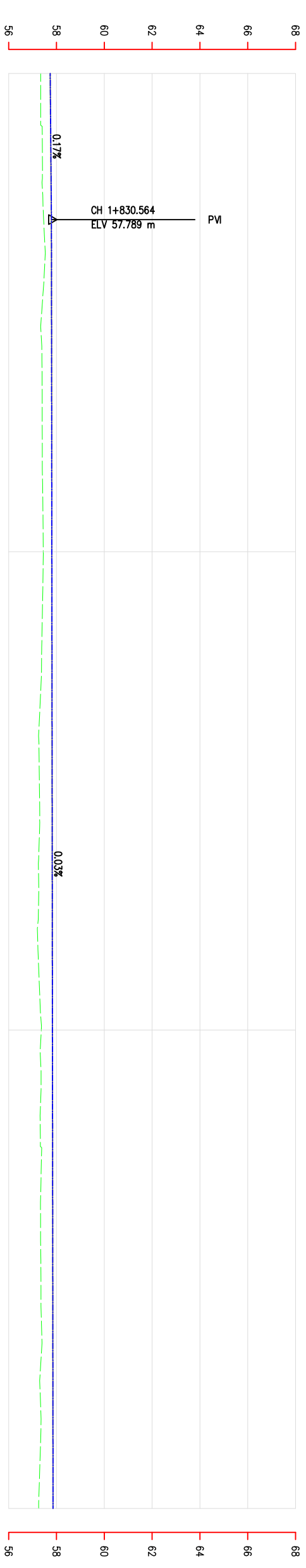
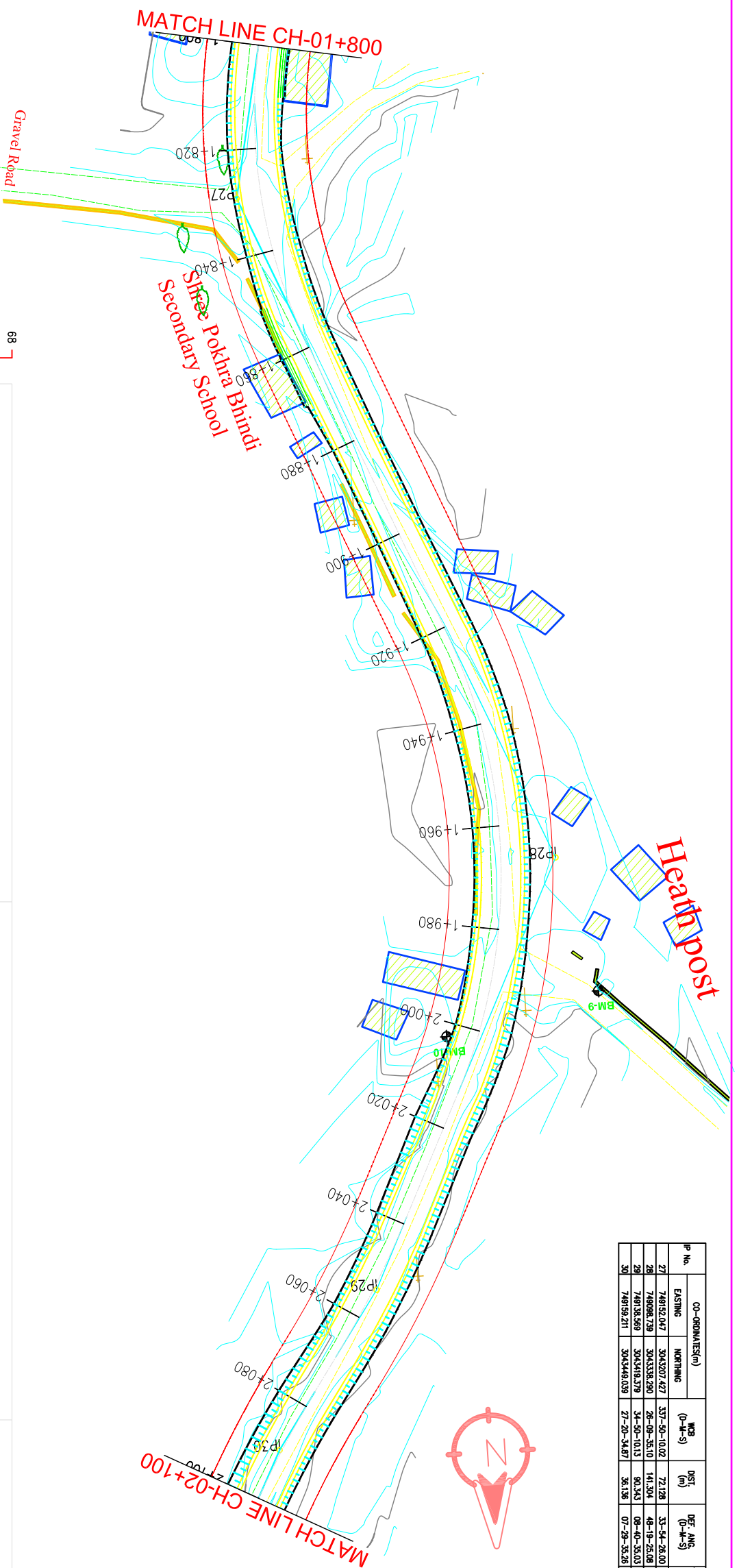
DRG NO: _____

SHEET NO: _____

1

6

| P No. | COORDINATES(m) | | WBS (0-M-S) | DST (0-M-S) | DEF. ANG. (0-M-S) | TAL. LEN. (m) | SINGLE CURVE DATA | | CHAINAGE | | | | |
|-------|----------------|-------------|-------------|-------------|-------------------|---------------|-------------------|--------|----------|-----------|-----------|-----------|-----------|
| | EASTING | NORTHING | | | | | R (m) | E (m) | LC (m) | BC | MC | EC | P |
| 27 | 749192.047 | 3043307.427 | 33-59-10.02 | 72.28 | 33-54-28.01 | 31.704 | 104.000 | 4.725 | 61.546 | 1+798.213 | 1+828.995 | 1+859.799 | 1+829.917 |
| 28 | 749096.739 | 3043338.280 | 26-09-35.10 | 141.304 | 48-19-25.08 | 48.348 | 110.000 | 10.582 | 92.775 | 1+920.011 | 1+966.399 | 2+012.786 | 1+969.359 |
| 29 | 749193.599 | 3043419.379 | 34-50-10.13 | 90.343 | 08-40-35.03 | 15.172 | 200.000 | 0.575 | 30.296 | 2+038.609 | 2+063.752 | 2+068.995 | 2+051.781 |
| 30 | 749199.211 | 3043448.039 | 27-20-34.87 | 36.136 | 07-29-35.26 | 13.097 | 200.000 | 0.428 | 26.196 | 2+076.763 | 2+098.841 | 2+102.919 | 2+098.859 |



| CHAINAGE(Km) | EXISTING LEVEL(m) | DESIGN LEVEL(m) | HORIZONTAL ALIGNMENT | |
|--------------|-------------------|-----------------|----------------------|------------------|
| | | | RIGHT | LEFT |
| 1+800 | 57.340 | 57.737 | P-27 R=104.00 | |
| 1+820 | 57.414 | 57.771 | | |
| 1+840 | 57.508 | 57.791 | | |
| 1+860 | 57.392 | 57.796 | | |
| 1+880 | 57.407 | 57.801 | | |
| 1+900 | 57.447 | 57.806 | | |
| 1+920 | 57.382 | 57.811 | | |
| 1+940 | 57.265 | 57.816 | | P-28 R=110.00 |
| 1+960 | 57.282 | 57.821 | | |
| 1+980 | 57.208 | 57.827 | | |
| 2+000 | 57.365 | 57.832 | | |
| 2+020 | 57.319 | 57.837 | | |
| 2+040 | 57.334 | 57.842 | | P-29 R=200.00 |
| 2+060 | 57.365 | 57.847 | | |
| 2+080 | 57.346 | 57.852 | | |
| 2+100 | 57.254 | 57.857 | | P-30 R=200.00 |

Government of Nepal
 Ministry of Federal Affairs and General Administration
 Department of Local Infrastructure (DoLI)
 Rural Connectivity Improvement Project-phase 2
 (DoLI/RGIP/PR-04/2019)

CONSULTANT:
ITECO - INCLUSIVE JV
 (Sitaapalla Chowk, Ring Road)

ROAD NAME:
 Bhaagwanpur(Anuwa)-
 Dhakelhal-Khaleni Road
 Rupandehi District

DATE: _____

REVISION: _____

SIGNATURE: _____

DESIGNED BY: _____

CHECKED BY: _____

APPROVED BY: _____

SCALE: HORIZONTAL 1:1000
 VERTICAL 1:200

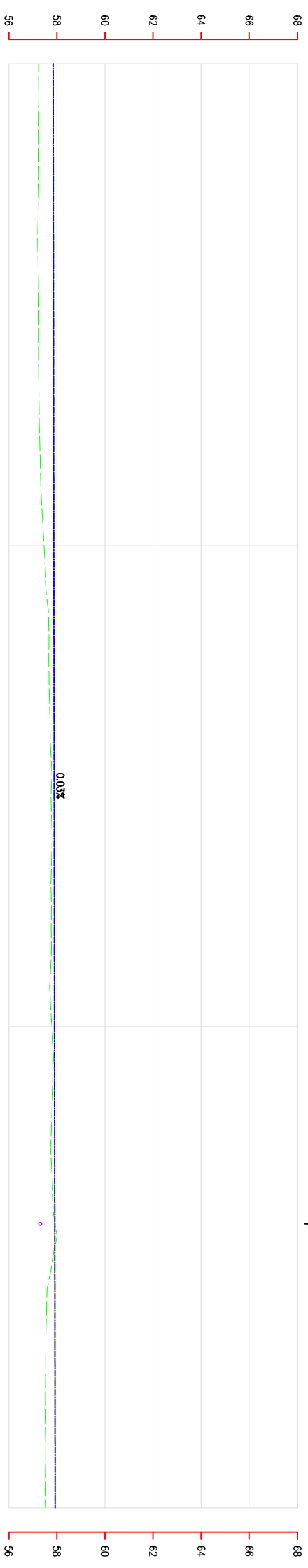
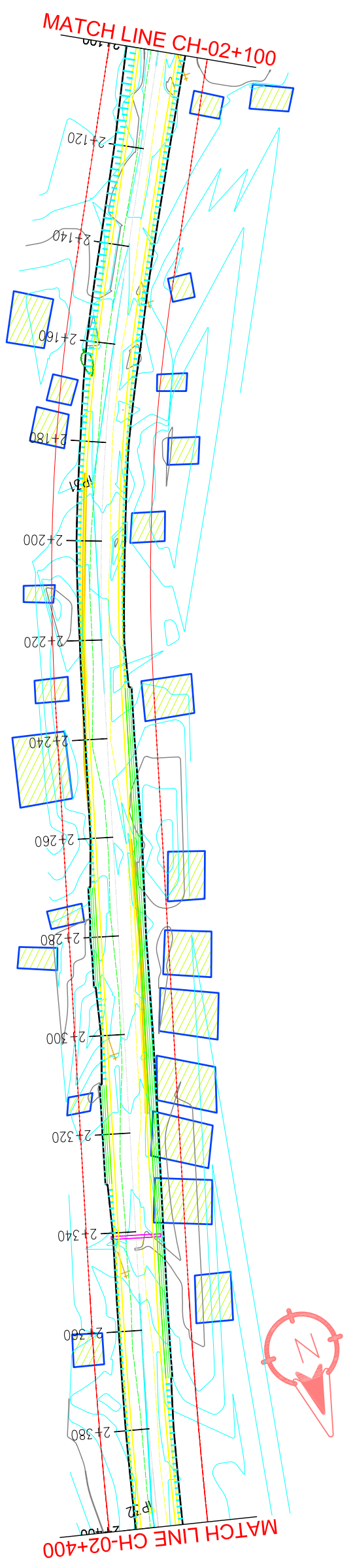
Plan & Profile
 1+800-2+100

DATE: _____

DRG NO: _____

SHEET NO: _____

| IP No. | CO-ORDINATE(S)(m) | | WB (L-H-S) | DIST. (m) | DEF. ANG. (L-H-S) | TAN. LEN. (m) | SAMPLE CURVE DATA | | | | CHAINAGE | | | |
|--------|-------------------|------------|-------------|-----------|-------------------|---------------|-------------------|-------|--------|-----------|-----------|-----------|-----------|--|
| | EASTING | NORTHING | | | | | R (m) | E (m) | LC (m) | BC | MC | EC | IP | |
| 30 | 746159.211 | 304349.039 | 27-20-34.87 | 36.136 | 07-29-55.26 | 13.997 | 200.000 | 0.428 | 26.156 | 2+076.763 | 2+089.841 | 2+102.919 | 2+099.659 | |
| 31 | 746204.703 | 304357.016 | 15-23-22.4 | 99.043 | 11-57-52.63 | 42.916 | 404.000 | 2.210 | 64.335 | 2+146.548 | 2+182.711 | 2+230.873 | 2+189.865 | |
| 32 | 746259.864 | 304377.496 | 10-21-37.99 | 207.530 | 05-01-24.25 | 43.866 | 1000.000 | 0.982 | 67.675 | 2+352.622 | 2+396.459 | 2+440.297 | 2+396.467 | |



| CHAINAGE(Km) | EXISTING LEVEL(m) | DESIGN LEVEL(m) | HORIZONTAL ALIGNMENT | |
|--------------|-------------------|-----------------|----------------------|-------------------|
| | | | LEFT | RIGHT |
| 2+100 | 57.254 | 57.857 | P-30 R=200.00 | |
| 2+120 | 57.239 | 57.862 | | |
| 2+140 | 57.202 | 57.867 | | |
| 2+160 | 57.225 | 57.872 | | |
| 2+180 | 57.305 | 57.877 | | P-31 R=404.00 |
| 2+200 | 57.458 | 57.882 | | |
| 2+220 | 57.673 | 57.887 | | |
| 2+240 | 57.720 | 57.892 | | |
| 2+260 | 57.794 | 57.898 | | |
| 2+280 | 57.758 | 57.903 | | |
| 2+300 | 57.786 | 57.908 | | |
| 2+320 | 57.775 | 57.913 | | |
| 2+340 | 57.901 | 57.918 | | |
| 2+360 | 57.575 | 57.923 | | |
| 2+380 | 57.533 | 57.928 | | P-32 R=1000.00 |
| 2+400 | 57.540 | 57.933 | | |

Government of Nepal
 Ministry of Federal Affairs and General Administration
 Department of Local Infrastructure (DoLI)
 Rural Connectivity Improvement Project-phase 2
 (DoLI/RGIP/DR-04/2019)

CONSULTANT: **ITECO - INCLUSIVE JV**
 (Sitalpala Chowk, Ring Road)

ROAD NAME: **Rupandehi District**
 Bhauganpur(Anuwa)-
 Dhakelhal-Khaleni Road

DATE: _____

REVISION: _____

SIGNATURE: _____

DESIGNED BY: _____

DRAWN BY: _____

CHECKED BY: _____

APPROVED BY: _____

SCALE: HORIZONTAL 1:1000
 VERTICAL 1:200

Plan & Profile
 2+100-2+400

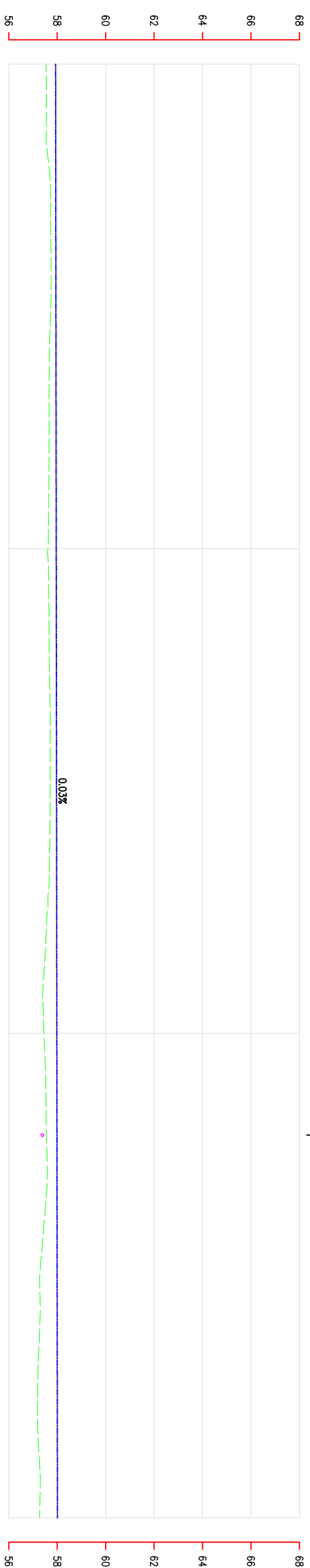
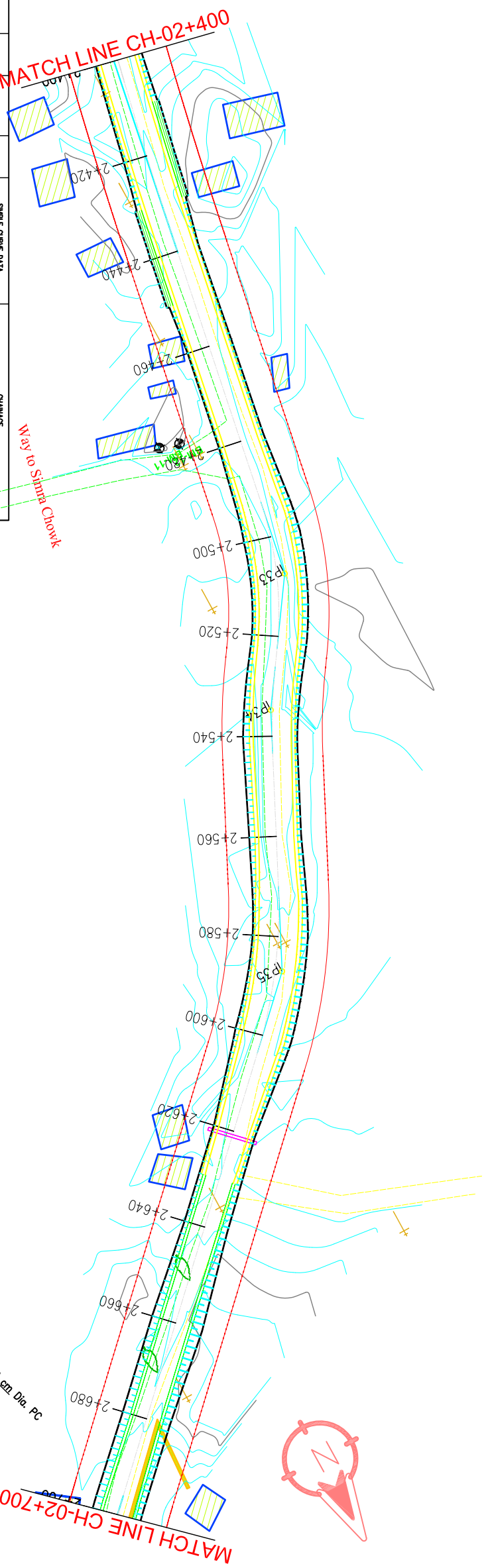
DATE: _____

DRG NO: _____

SHEET NO: _____

1
8

| P No. | CO-ORDINATES(m) | | NDB (0-M-S) | DST (m) | DEF. ANG (0-M-S) | TAN LEN (m) | SIMPLE CURVE DATA | | | | CHANGING | | P |
|-------|-----------------|-------------|-------------|---------|------------------|-------------|-------------------|-------|--------|-----------|-----------|-----------|-----------|
| | EASTING | NORTHING | | | | | R (m) | E (m) | LC (m) | BC | MC | EC | |
| 32 | 748229.854 | 304337.498 | 10-21-37.98 | 202.930 | 06-01-24.25 | 43.866 | 1000.000 | 0.982 | 87.675 | 24302.621 | 24396.459 | 24440.297 | 24398.487 |
| 33 | 748270.898 | 304384.083 | 34-34-25.75 | 111.033 | 04-12-47.75 | 15.015 | 70.000 | 1.592 | 20.582 | 24402.819 | 24507.810 | 24522.401 | 24507.735 |
| 34 | 748295.440 | 304389.633 | 28-18-01.49 | 22.397 | 09-16-23.28 | 8.079 | 120.000 | 0.315 | 17.203 | 24526.094 | 24534.793 | 24543.422 | 24534.772 |
| 35 | 748310.592 | 3043916.431 | 46-52-37.21 | 32.231 | 19-17-50.72 | 18.989 | 100.000 | 1.434 | 33.974 | 24598.976 | 24598.972 | 24603.549 | 24598.973 |
| 36 | 748427.592 | 3044022.998 | 03-01-57.29 | 192.293 | 42-33-39.82 | 42.044 | 110.000 | 8.049 | 81.711 | 24698.082 | 24738.918 | 24777.773 | 24738.906 |



| CHAINAGE(Km) | HORIZONTAL ALIGNMENT | |
|--------------|----------------------|--------|
| | LEFT | RIGHT |
| 2+400 | 57.540 | 57.933 |
| 2+420 | 57.636 | 57.938 |
| 2+440 | 57.744 | 57.943 |
| 2+460 | 57.675 | 57.948 |
| 2+480 | 57.660 | 57.953 |
| 2+500 | 57.616 | 57.958 |
| 2+520 | 57.666 | 57.963 |
| 2+540 | 57.709 | 57.968 |
| 2+560 | 57.697 | 57.974 |
| 2+580 | 57.539 | 57.979 |
| 2+600 | 57.455 | 57.984 |
| 2+620 | 57.547 | 57.989 |
| 2+640 | 57.444 | 57.994 |
| 2+660 | 57.282 | 57.999 |
| 2+680 | 57.184 | 58.004 |
| 2+700 | 57.270 | 58.009 |

Government of Nepal
 Ministry of Federal Affairs and General Administration
 Department of Local Infrastructure (DoLI)
 Rural Connectivity Improvement Project-phase 2
 (DoLI/RGIP/DR-04/2019)

CONSULTANT:
ITECO - INCLUSIVE JV
 (Sitapalla Chowk, Ring Road)

ROAD NAME:
 Bhaagwanpur(Anuwa)-
 Dhakhal-Khalanti Road
 Rupandehi District

DATE: _____

REVISION: _____

SIGNATURE: _____

DESIGNED BY: _____

DRAWN BY: _____

CHECKED BY: _____

APPROVED BY: _____

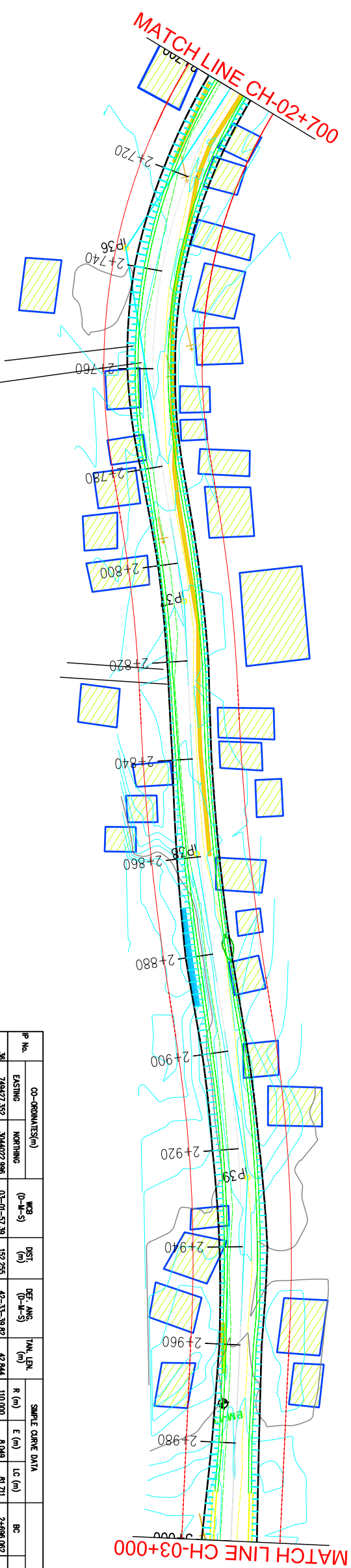
SCALE: HORIZONTAL 1:1000
 VERTICAL 1:200

Plan & Profile
 2+400-2+700

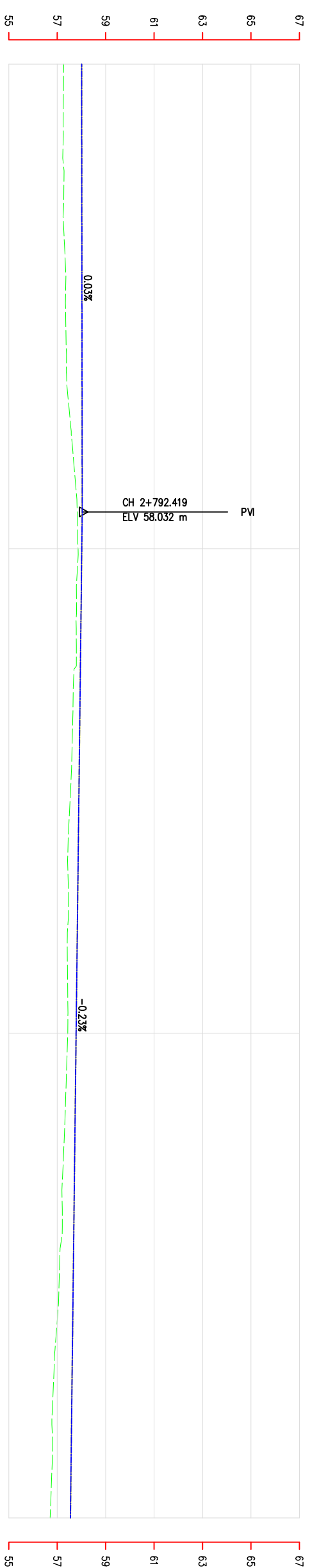
DATE: _____

DRG NO: _____

SHEET NO: _____



| IP No. | CC-ORDINATES(m) | | WBS (0+M-S) | DIST (m) | DEF. ANG (0+M-S) | TAN LEN (m) | SMPLE CURVE DATA | | CHAINAGE | | | | |
|--------|-----------------|-------------|-------------|----------|------------------|-------------|------------------|-------|----------|-----------|-----------|-----------|-----------|
| | EASTING | NORTHING | | | | | R (m) | E (m) | LC (m) | BC | MC | EC | P |
| 36 | 749427.352 | 3044022.986 | 03-01-57.39 | 152.255 | 42-33-39.82 | 42.844 | 110.000 | 8.049 | 81.711 | 2+698.082 | 2+736.918 | 2+777.773 | 2+798.806 |
| 37 | 749431.210 | 3044095.818 | 03-34-1.98 | 72.924 | 06-32-4.58 | 17.126 | 300.000 | 0.488 | 34.215 | 2+790.727 | 2+807.835 | 2+824.942 | 2+827.853 |
| 38 | 749439.777 | 3044146.646 | 03-29-10.70 | 51.545 | 06-04-51.28 | 28.558 | 500.000 | 0.705 | 53.086 | 2+832.803 | 2+859.336 | 2+885.869 | 2+894.361 |
| 39 | 749443.835 | 3044213.255 | 15-01-13.59 | 66.732 | 11-32-2.90 | 30.299 | 300.000 | 1.526 | 60.363 | 2+895.745 | 2+925.941 | 2+956.138 | 2+926.044 |
| 40 | 749476.100 | 3044333.488 | 09-18-23.08 | 124.497 | 05-42-50.51 | 14.972 | 300.000 | 0.373 | 29.919 | 3+035.364 | 3+050.323 | 3+065.282 | 3+050.323 |



| CHAINAGE(Km) | HORIZONTAL ALIGNMENT | | DESIGN LEVEL(m) | EXISTING LEVEL(m) |
|--------------|----------------------|------|-----------------|-------------------|
| | RIGHT | LEFT | | |
| 2+700 | | | 58.009 | 57.270 |
| 2+720 | | | 58.014 | 57.239 |
| 2+740 | | | 58.019 | 57.325 |
| 2+760 | | | 58.024 | 57.385 |
| 2+780 | | | 58.029 | 57.646 |
| 2+800 | | | 58.015 | 57.861 |
| 2+820 | | | 57.968 | 57.789 |
| 2+840 | | | 57.921 | 57.619 |
| 2+860 | | | 57.874 | 57.452 |
| 2+880 | | | 57.827 | 57.418 |
| 2+900 | | | 57.780 | 57.437 |
| 2+920 | | | 57.733 | 57.305 |
| 2+940 | | | 57.687 | 57.209 |
| 2+960 | | | 57.640 | 56.990 |
| 2+980 | | | 57.593 | 56.778 |
| 3+000 | | | 57.546 | 56.707 |

Government of Nepal
 Ministry of Federal Affairs and General Administration
 Department of Local Infrastructure (DoLI)
 Rural Connectivity Improvement Project-phase 2
 (DoLI/RGIP/DP-R-04/2019)

CONSULTANT:
ITECO - INCLUSIVE JV
 (Sitapalla Chowk, Ring Road)

ROAD NAME:
 Bhagwanpur(Anuwa)-
 Dhakelhal-Khaleni Road
 Rupandehi District

DATE: _____

REVISION: _____

SIGNATURE: _____

DESIGNED BY: _____

CHECKED BY: _____

APPROVED BY: _____

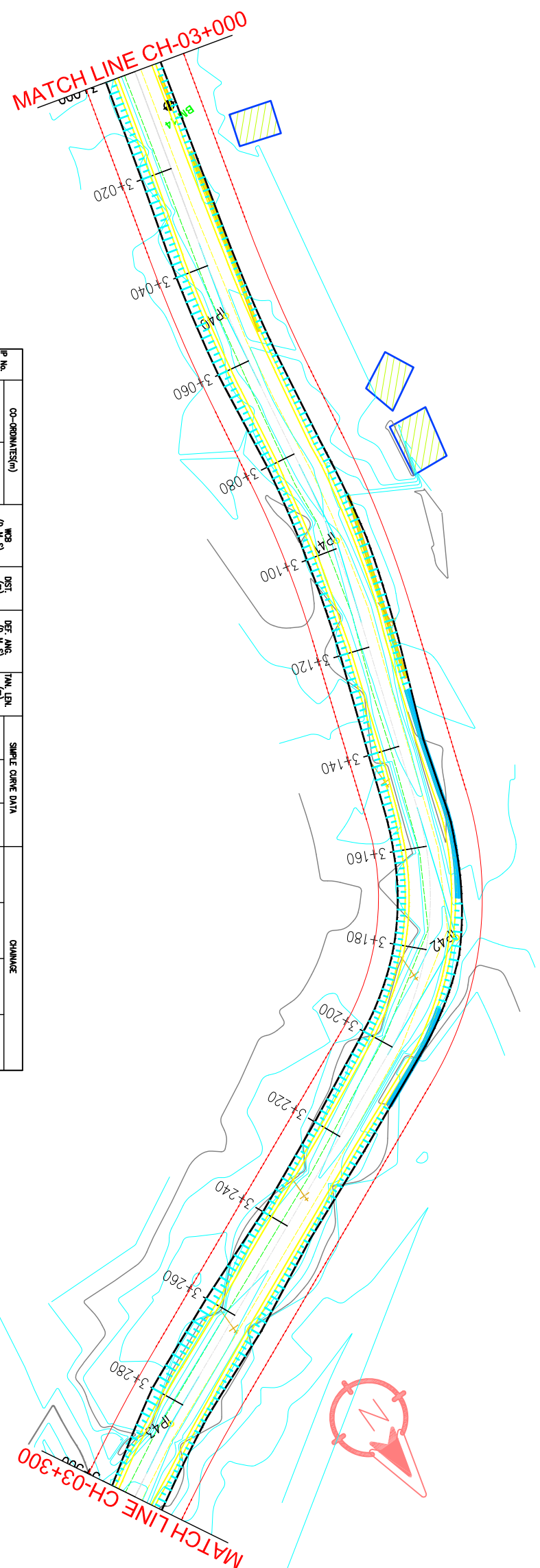
SCALE: HORIZONTAL 1:1000
 VERTICAL 1:200

Plan & Profile

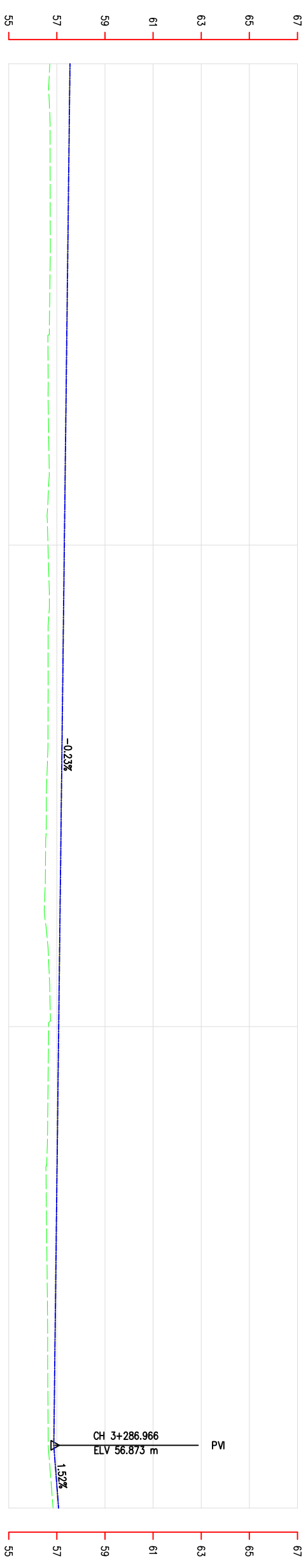
DATE: _____

DRG NO: _____

SHEET NO: _____



| IP No. | CO-ORDINATES(m) | | WB (D-LL-S) | DST. (m) | DEF. ANG. (D-LL-S) | TAN. LEN. (m) | SIMPLE CURVE DATA | | | | CHANGING | | | |
|--------|-----------------|------------|-------------|----------|--------------------|---------------|-------------------|-------|--------|-----------|-----------|-----------|-----------|--|
| | EASTING | NORTHING | | | | | R (m) | E (m) | LC (m) | BC | MC | EC | IP | |
| 40 | 74978.100 | 304433.498 | 09-18-23.08 | 124.497 | 05-42-50.51 | 14.972 | 300.000 | 0.373 | 28.919 | 3+035.364 | 3+060.323 | 3+085.282 | 3+090.336 | |
| 41 | 74983.916 | 304438.194 | 18-42-26.33 | 48.332 | 09-24-3.85 | 16.445 | 200.000 | 0.675 | 32.916 | 3+082.198 | 3+098.606 | 3+115.014 | 3+098.643 | |
| 42 | 74989.588 | 304458.947 | 65-50-41.38 | 79.978 | 47-08-14.43 | 26.174 | 60.000 | 5.461 | 49.382 | 3+152.373 | 3+177.054 | 3+201.735 | 3+178.547 | |
| 43 | 74988.788 | 304450.436 | 61-47-5.03 | 108.219 | 04-03-36.33 | 10.634 | 300.000 | 0.188 | 21.259 | 3+273.647 | 3+284.278 | 3+294.905 | 3+294.280 | |



| CHAINAGE(Km) | EXISTING LEVEL(m) | DESIGN LEVEL(m) | HORIZONTAL ALIGNMENT | |
|--------------|-------------------|-----------------|----------------------|------|
| | | | RIGHT | LEFT |
| 3+000 | 56.707 | 57.546 | R=300.00 | |
| 3+020 | 56.721 | 57.499 | R=300.00 | |
| 3+040 | 56.727 | 57.452 | R=300.00 | |
| 3+060 | 56.632 | 57.405 | R=300.00 | |
| 3+080 | 56.669 | 57.358 | R=300.00 | |
| 3+100 | 56.633 | 57.312 | R=200.00 | |
| 3+120 | 56.639 | 57.265 | R=200.00 | |
| 3+140 | 56.631 | 57.218 | R=200.00 | |
| 3+160 | 56.556 | 57.171 | R=200.00 | |
| 3+180 | 56.566 | 57.124 | R=60.00 | |
| 3+200 | 56.663 | 57.077 | R=60.00 | |
| 3+220 | 56.618 | 57.030 | R=60.00 | |
| 3+240 | 56.570 | 56.983 | R=60.00 | |
| 3+260 | 56.613 | 56.937 | R=60.00 | |
| 3+280 | 56.633 | 56.890 | R=300.00 | |
| 3+300 | 56.843 | 57.072 | R=300.00 | |

Government of Nepal
 Ministry of Federal Affairs and General Administration
 Department of Local Infrastructure (DoLI)
Rural Connectivity Improvement Project-phase 2
 (DoLI/RGIP/DR-04/2019)

CONSULTANT:
ITECO - INCLUSIVE JV
 (Sripalla Chowk, Ring Road)

ROAD NAME:
 Bhagwanpur(Anuwa)-
 Dhakhal-Khaleni Road
Rupandehi District

DATE: _____

REVISION: _____

SIGNATURE: _____

DESIGNED BY: _____

DRAWN BY: _____

CHECKED BY: _____

APPROVED BY: _____

SCALE: HORIZONTAL 1:1000
 VERTICAL 1:200

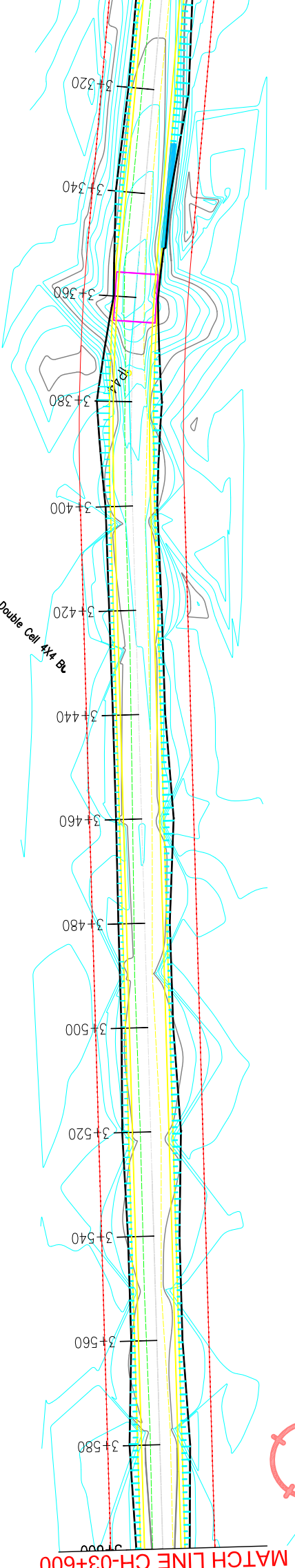
Plan & Profile
3+000-3+300

DATE: _____

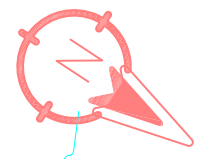
DRG NO: _____

SHEET NO: **11**

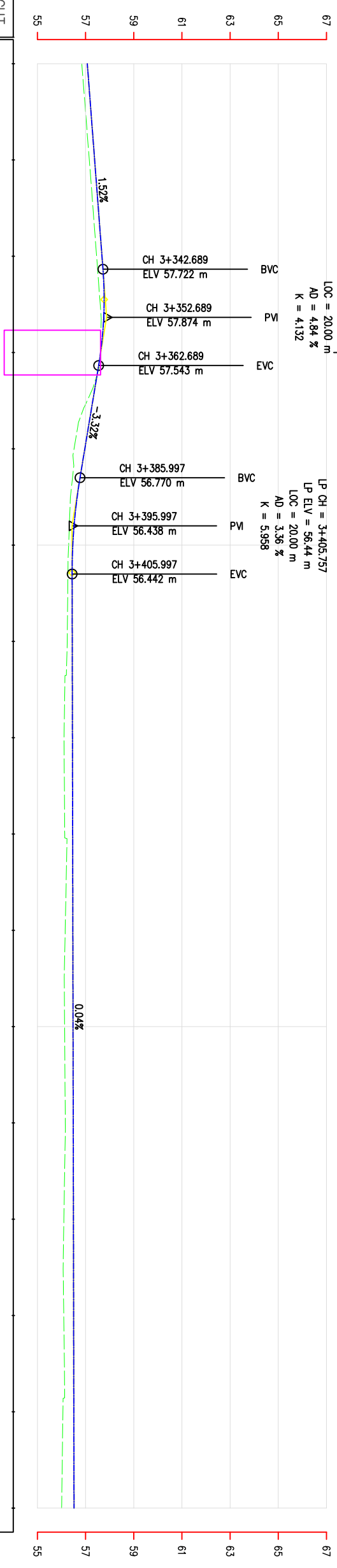
MATCH LINE CH-03+300



MATCH LINE CH-03+600



| IP No. | CO-ORDINATE(m) | | WCB (D-LL-S) | DST. (m) | DEF. ANG. (D-LL-S) | TAN. LEN. (m) | SAMPLE CURVE DATA | | | CHAINAGE | | | |
|--------|----------------|-------------|--------------|----------|--------------------|---------------|-------------------|-------|--------|-----------|-----------|-----------|-----------|
| | EASTING | NORTHING | | | | | R (m) | E (m) | LC (m) | BC | MC | EC | JP |
| 43 | 748608.798 | 3044501.436 | 61-67-5.03 | 108.719 | 04-03-36.33 | 10.634 | 300.000 | 0.188 | 21.299 | 3+273.647 | 3+284.276 | 3+294.905 | 3+294.280 |
| 44 | 748608.328 | 3044544.123 | 55-04-21.04 | 90.288 | 06-42-43.89 | 23.457 | 400.000 | 0.687 | 46.860 | 3+351.103 | 3+374.533 | 3+397.963 | 3+374.560 |
| 45 | 748991.688 | 3044686.134 | 57-08-28.03 | 248.037 | 02-04-6.99 | 9.027 | 500.000 | 0.081 | 18.022 | 3+613.016 | 3+622.542 | 3+631.568 | 3+622.543 |



| CHAINAGE(Km) | EXISTING LEVEL(m) | DESIGN LEVEL(m) | HORIZONTAL ALIGNMENT | |
|--------------|-------------------|-----------------|----------------------|------|
| | | | RIGHT | LEFT |
| 3+300 | 56.843 | 57.072 | | |
| 3+320 | 57.154 | 57.376 | | |
| 3+340 | 57.458 | 57.681 | | |
| 3+360 | 57.623 | 57.623 | | |
| 3+380 | 56.521 | 56.969 | | |
| 3+400 | 56.296 | 56.470 | | |
| 3+420 | 56.237 | 56.448 | | |
| 3+440 | 56.107 | 56.456 | | |
| 3+460 | 56.134 | 56.464 | | |
| 3+480 | 56.154 | 56.472 | | |
| 3+500 | 56.129 | 56.480 | | |
| 3+520 | 56.158 | 56.488 | | |
| 3+540 | 56.099 | 56.496 | | |
| 3+560 | 56.094 | 56.504 | | |
| 3+580 | 56.059 | 56.512 | | |
| 3+600 | 56.006 | 56.520 | | |

Government of Nepal
Ministry of Federal Affairs and General Administration
Department of Local Infrastructure (DoLI)
Rural Connectivity Improvement Project-phase 2
(DoLI/RICIP/DR-04/2019)

CONSULTANT:
ITECO - INCLUSIVE JV
(Sripalla Chowk, Ring Road)

ROAD NAME:
Bhagwanpur(Anuwa)-
Dhakhal-Khaleni Road
Rupandehi District

DATE

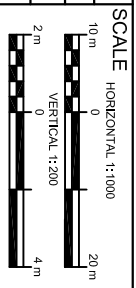
REVISION

SIGNATURE

DESIGNED BY :

CHECKED BY :

APPROVED BY :



Plan & Profile

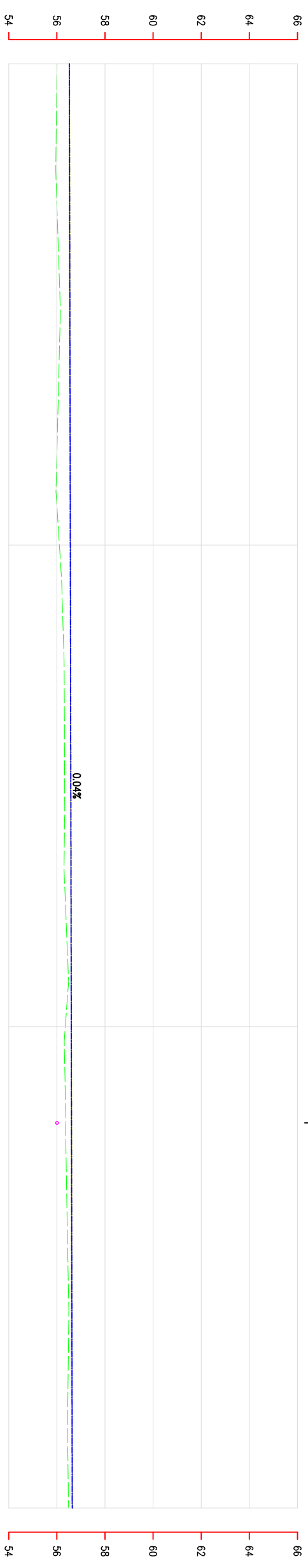
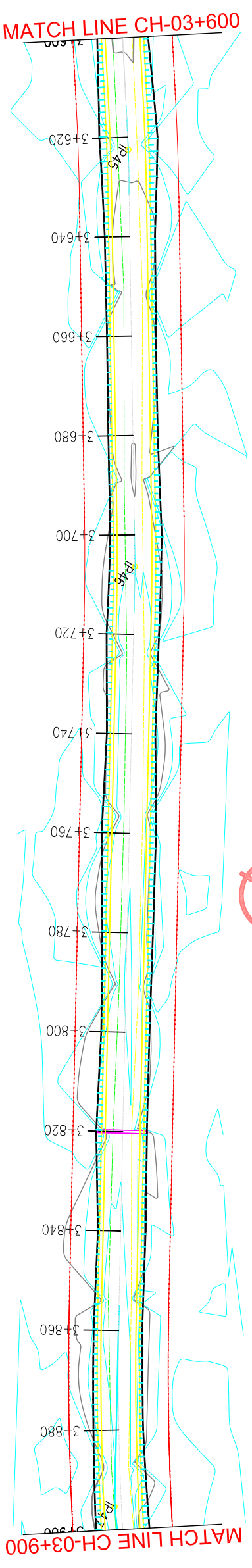
3+300-3+600

DATE:

DRG NO.:

SHEET NO.:

| IP No. | CO-ORDINATES(m) | | WCB (°-1'-S) | DIST. (m) | DEF. ANG (°-1'-S) | TAN. LEN. (m) | SAMPLE CURVE DATA | | | CHAINAGE | | | |
|--------|-----------------|-------------|--------------|-----------|-------------------|---------------|-------------------|-------|--------|-----------|-----------|-----------|-----------|
| | EASTING | NORTHING | | | | | R (m) | E (m) | LC (m) | BC | MC | EC | IP |
| 45 | 746891.688 | 304468.134 | 57-08-28.03 | 248.037 | 02-04-5.99 | 9.027 | 500.000 | 0.081 | 18.052 | 3+613.916 | 3+622.942 | 3+631.968 | 3+622.543 |
| 46 | 746892.080 | 3044731.601 | 58-17-34.59 | 82.799 | 02-09-6.56 | 9.390 | 500.000 | 0.088 | 18.778 | 3+686.950 | 3+706.339 | 3+715.728 | 3+706.340 |
| 47 | 750124.633 | 3044828.145 | 51-34-40.16 | 189.081 | 07-42-54.43 | 40.457 | 600.000 | 1.362 | 80.793 | 3+854.942 | 3+885.338 | 3+935.735 | 3+895.400 |



| CHAINAGE(Km) | EXISTING LEVEL(m) | DESIGN LEVEL(m) | HORIZONTAL ALIGNMENT | |
|--------------|-------------------|-----------------|----------------------|------|
| | | | RIGHT | LEFT |
| 3+600 | 56.006 | 56.520 | IP-45 R=500.00 | |
| 3+620 | 55.961 | 56.528 | | |
| 3+640 | 56.072 | 56.536 | | |
| 3+660 | 56.104 | 56.544 | IP-46 R=500.00 | |
| 3+680 | 56.008 | 56.552 | | |
| 3+700 | 56.104 | 56.560 | | |
| 3+720 | 56.276 | 56.568 | IP-47 R=600.00 | |
| 3+740 | 56.318 | 56.577 | | |
| 3+760 | 56.315 | 56.585 | | |
| 3+780 | 56.402 | 56.593 | | |
| 3+800 | 56.352 | 56.601 | | |
| 3+820 | 56.374 | 56.609 | | |
| 3+840 | 56.428 | 56.617 | | |
| 3+860 | 56.495 | 56.625 | | |
| 3+880 | 56.449 | 56.633 | | |
| 3+900 | 56.485 | 56.641 | | |

Government of Nepal
 Ministry of Federal Affairs and General Administration
 Department of Local Infrastructure (DoLI)
 Rural Connectivity Improvement Project-phase 2
 (DoLI/RGIP/DR-04/2019)

CONSULTANT: ITECO - INCLUSIVE JV
 (Sitapalla Chowk, Ring Road)

ROAD NAME: Bhauganpur(Anuwa)-
 Dhakelhal-Khaleni Road
 Rupandehi District

DATE: _____ REVISION: _____ SIGNATURE: _____

DESIGNED BY: _____ DRAWN BY: _____ CHECKED BY: _____ APPROVED BY: _____

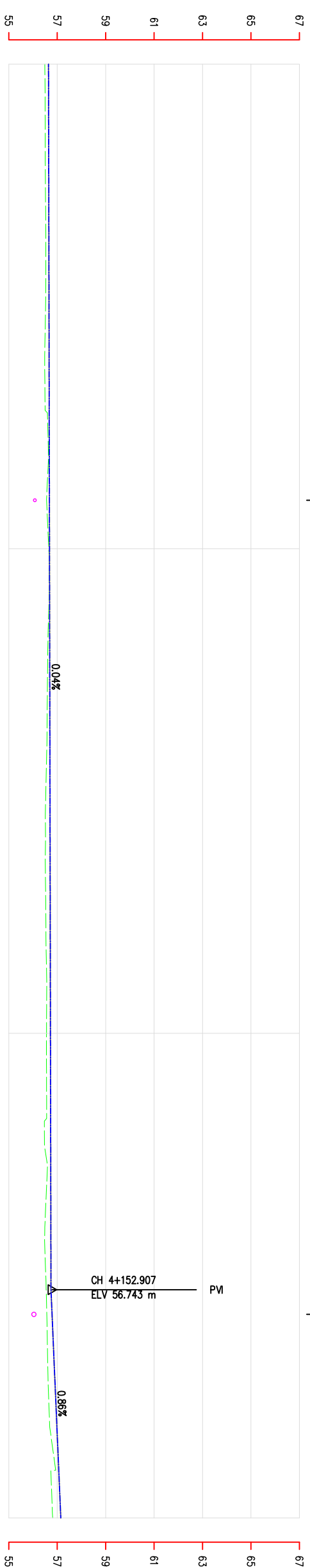
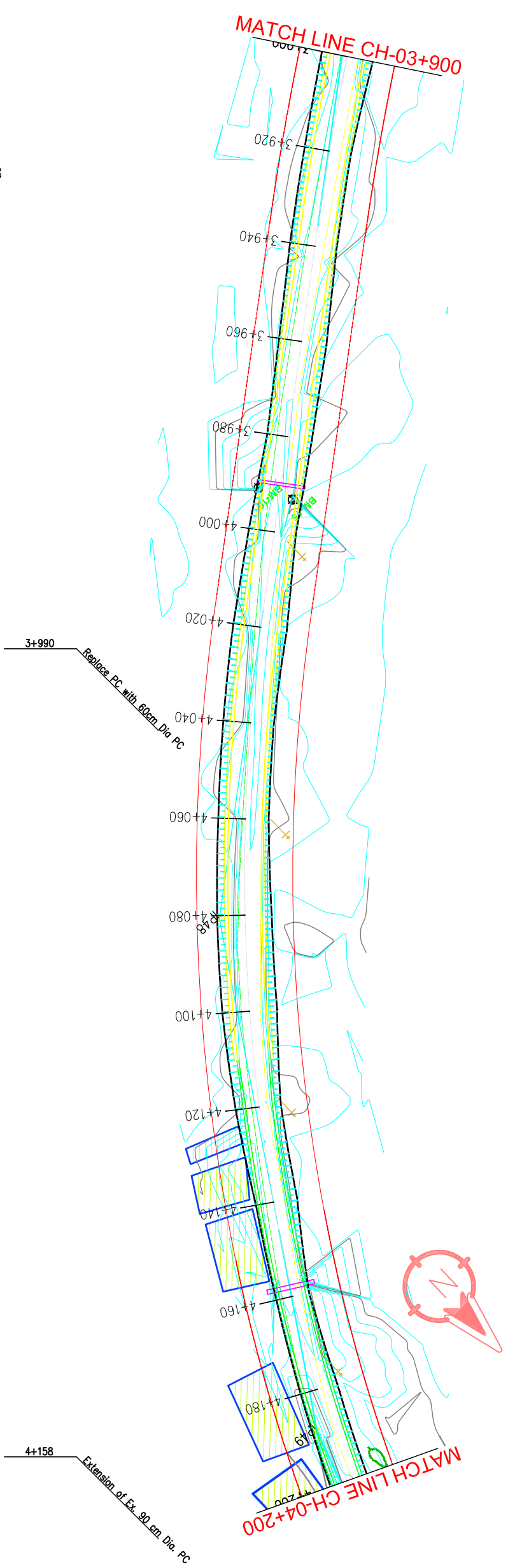
SCALE: HORIZONTAL 1:1000
 10m
 20m
 VERTICAL 1:200
 2m
 4m

Plan & Profile
 3+600-3+900

DATE: _____ DRG NO: _____ SHEET NO: _____

13

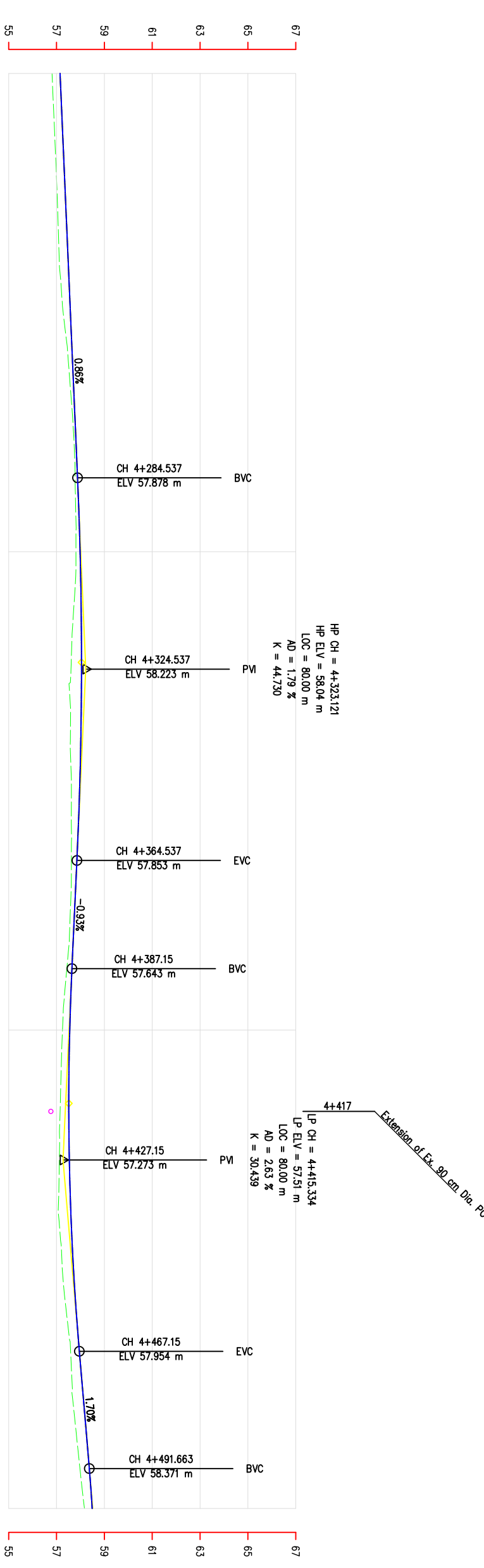
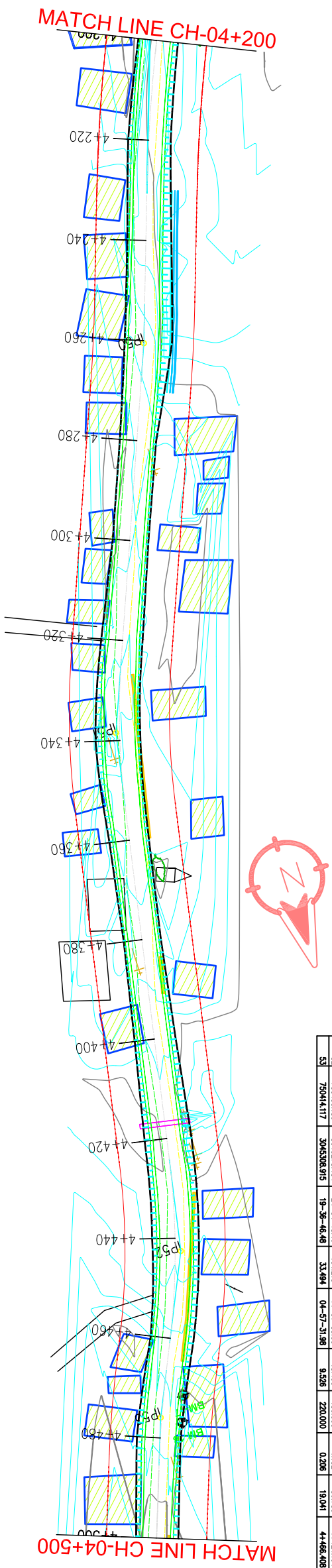
| IP No. | OC-ORDINATES(m) | MBE (°-L-S) | DIST. (m) | DEF. ANG. (°-L-S) | TAN. LEN. (m) | SAMPLE CURVE DATA | | | | CHAINAGE | | |
|--------|-----------------|-------------|-------------|-------------------|---------------|-------------------|-------|---------|-----------|-----------|-----------|-----------|
| | | | | | | R (m) | E (m) | LC (m) | BC | MC | EC | IP |
| 47 | 750724.633 | 30+4482.145 | 51-34-40.18 | 07-42-54.43 | 40.457 | 600.000 | 1.362 | 80.783 | 3+854.942 | 3+885.338 | 3+935.735 | 3+985.400 |
| 48 | 750270.292 | 30+4483.653 | 32-41-29.21 | 18-53-10.85 | 64.866 | 350.000 | 5.336 | 128.555 | 4+080.279 | 4+080.557 | 4+144.835 | 4+181.145 |
| 49 | 750328.820 | 30+5034.912 | 18-48-38.86 | 13-52-30.35 | 42.987 | 350.000 | 2.581 | 84.758 | 4+145.817 | 4+188.197 | 4+230.576 | 4+188.405 |



| CHAINAGE(Km) | EXISTING LEVEL(m) | DESIGN LEVEL(m) | HORIZONTAL ALIGNMENT | |
|--------------|-------------------|-----------------|----------------------|-------|
| | | | LEFT | RIGHT |
| 3+900 | 56.485 | 56.641 | IP-47 R=600.00 | |
| 3+920 | 56.506 | 56.649 | | |
| 3+940 | 56.530 | 56.657 | | |
| 3+960 | 56.483 | 56.665 | | |
| 3+980 | 56.636 | 56.673 | | |
| 4+000 | 56.651 | 56.681 | | |
| 4+020 | 56.612 | 56.689 | | |
| 4+040 | 56.576 | 56.697 | | |
| 4+060 | 56.518 | 56.705 | | |
| 4+080 | 56.535 | 56.713 | IP-48 R=350.00 | |
| 4+100 | 56.557 | 56.721 | | |
| 4+120 | 56.472 | 56.729 | | |
| 4+140 | 56.489 | 56.738 | | |
| 4+160 | 56.579 | 56.804 | | |
| 4+180 | 56.682 | 56.976 | | |
| 4+200 | 56.812 | 57.149 | IP-49 R=350.00 | |

| | | | | | | | | | | | | |
|---|--|--|--|---|--|---------|----------|-----------|---------------|------------|--------------|---------------|
| Government of Nepal Ministry of Federal Affairs and General Administration Department of Local Infrastructure (DoLI) Rural Connectivity Improvement Project-phase 2 (DoLI/RGIP/DR-04/2019) | | CONSULTANT: ITECO - INCLUSIVE JV (Sitapalla Chowk, Ring Road) | | ROAD NAME: Bhagwanpur(Anuwa)- Dhakelhal-Khaleni Road Rupandehi District | | DATE | REVISION | SIGNATURE | DESIGNED BY : | DRAWN BY : | CHECKED BY : | APPROVED BY : |
| Plan & Profile 3+900-4+200 | | SCALE HORIZONTAL 1:1000 VERTICAL 1:200 | | DATE: DRG NO : SHEET NO : | | 1 14 | | | | | | |

| IP No. | CO-ORDINATES(m) | | WBS (0+35) | DST (m) | DIF. ANG (0+35) | TAN. LEN (m) | SIMPLE CURVE DATA | | CHAINAGE | | | | |
|--------|-----------------|-------------|-------------|---------|-----------------|--------------|-------------------|-------|----------|-----------|-----------|-----------|-----------|
| | EASTING | NORTHING | | | | | R (m) | E (m) | LC (m) | BC | MC | EC | P |
| 49 | 750028.820 | 3046034.912 | 18-48-58.86 | 108.436 | 13-52-30.35 | 42.587 | 350.000 | 2.581 | 84.758 | 44146.817 | 44188.197 | 44230.576 | 44188.405 |
| 50 | 750032.217 | 3046103.576 | 21-45-39.19 | 72.541 | 02-56-40.33 | 2.710 | 300.000 | 0.099 | 15.418 | 44252.819 | 44268.527 | 44280.529 | 44280.529 |
| 51 | 750038.128 | 3046175.997 | 10-32-23.46 | 77.978 | 11-13-15.23 | 14.235 | 150.000 | 0.722 | 29.277 | 44324.799 | 44336.456 | 44343.145 | 44338.920 |
| 52 | 750040.189 | 3046278.434 | 24-34-18.46 | 104.215 | 14-01-55.00 | 18.460 | 150.000 | 1.132 | 36.238 | 44424.054 | 44442.532 | 44460.900 | 44442.524 |
| 53 | 750043.117 | 3046328.915 | 19-38-46.48 | 33.494 | 04-57-31.98 | 9.528 | 220.000 | 0.208 | 19.041 | 44468.408 | 44475.928 | 44485.448 | 44475.924 |



| CHAINAGE(Km) | EXISTING LEVEL(m) | DESIGN LEVEL(m) | HORIZONTAL ALIGNMENT | |
|--------------|-------------------|-----------------|----------------------|-------------------|
| | | | RIGHT | LEFT |
| 4+200 | 56.812 | 57.149 | IP-49 R=350.00 | |
| 4+220 | 56.986 | 57.321 | | |
| 4+240 | 57.120 | 57.494 | | IP-50 R=300.00 |
| 4+260 | 57.491 | 57.667 | | |
| 4+280 | 57.755 | 57.839 | | |
| 4+300 | 57.812 | 57.985 | | |
| 4+320 | 57.633 | 58.043 | | IP-51 R=150.00 |
| 4+340 | 57.577 | 58.013 | | |
| 4+360 | 57.629 | 57.893 | | |
| 4+380 | 57.543 | 57.710 | | |
| 4+400 | 57.250 | 57.552 | | IP-52 R=150.00 |
| 4+420 | 57.132 | 57.517 | | |
| 4+440 | 57.108 | 57.613 | | IP-53 R=220.00 |
| 4+460 | 57.436 | 57.841 | | |
| 4+480 | 57.736 | 58.173 | | |
| 4+500 | 58.166 | 58.490 | | |

Government of Nepal
Ministry of Federal Affairs and General Administration
Department of Local Infrastructure (DoLI)
Rural Connectivity Improvement Project-phase 2
(DoLI/RICIP/DR-04/2019)

CONSULTANT:
ITECO - INCLUSIVE JV
(Sripalla Chowk, Ring Road)

ROAD NAME:
Bhagwanpur(Anuwa)-
Dhakhal-Khaleni Road
Rupandehi District

DATE

REVISION

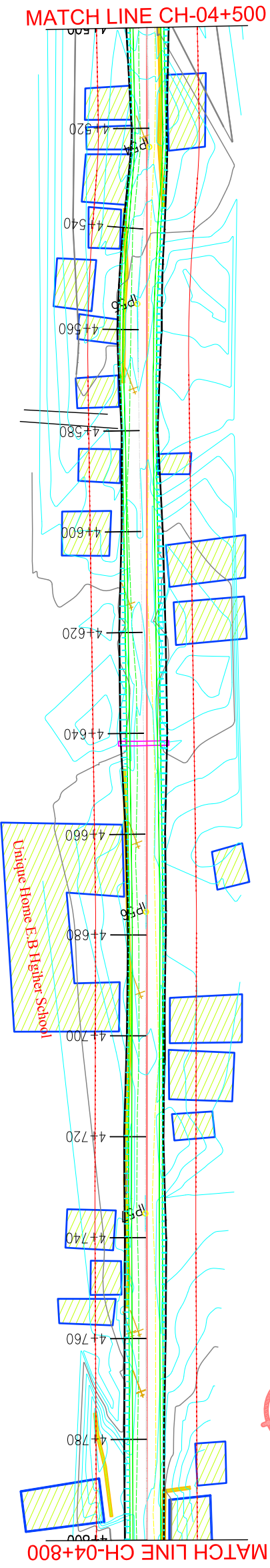
SIGNATURE

DESIGNED BY :
DRAWN BY :
CHECKED BY :
APPROVED BY :

SCALE
HORIZONTAL 1:1000
VERTICAL 1:200

Plan & Profile
4+200-4+500

DATE:
DRG NO :
SHEET NO :



| P No. | CO-ORDINATES(m) | | WBS (0+M-S) | DST. (m) | DEF. ANG (0+M-S) | TAN LEN (m) | SAMPLE CURVE DATA | | CHAINAGE | | | | |
|-------|-----------------|-------------|-------------|----------|------------------|-------------|-------------------|-------|----------|-----------|-----------|-----------|-----------|
| | EASTING | NORTHING | | | | | R (m) | E (m) | LC (m) | BC | MC | EC | P |
| 53 | 750414.17 | 3045308.915 | 18-36-48.48 | 33.494 | 04-57-31.98 | 9.526 | 220.000 | 0.206 | 18.041 | 44468.408 | 44475.228 | 44465.448 | 44475.834 |
| 54 | 750420.16 | 3045333.908 | 18-36-2.85 | 47.782 | 05-29-18.57 | 4.778 | 100.000 | 0.114 | 9.549 | 44518.908 | 44533.880 | 44528.455 | 44533.694 |
| 55 | 750433.78 | 3045392.183 | 18-35-34.68 | 31.290 | 05-09-28.19 | 13.512 | 300.000 | 0.304 | 27.028 | 44541.364 | 44564.887 | 44568.370 | 44564.878 |
| 56 | 750464.629 | 3045382.491 | 20-53-14.08 | 120.945 | 00-57-40.20 | 3.355 | 400.000 | 0.014 | 6.710 | 44672.048 | 44715.403 | 44703.728 | 44673.403 |
| 57 | 750505.777 | 3045351.334 | 20-28-51.34 | 58.792 | 00-24-23.53 | 3.548 | 1000.000 | 0.086 | 7.095 | 44731.947 | 44735.195 | 44738.743 | 44735.195 |

| CHAINAGE(Km) | EXISTING LEVEL(m) | DESIGN LEVEL(m) | HORIZONTAL ALIGNMENT | |
|--------------|-------------------|-----------------|----------------------|------|
| | | | RIGHT | LEFT |
| 4+500 | 58.166 | 58.490 | | |
| 4+520 | 58.511 | 58.588 | | |
| 4+540 | 58.117 | 58.422 | | |
| 4+560 | 57.681 | 58.015 | | |
| 4+580 | 57.537 | 57.604 | | |
| 4+600 | 57.406 | 57.544 | | |
| 4+620 | 57.416 | 57.563 | | |
| 4+640 | 57.446 | 57.582 | | |
| 4+660 | 57.492 | 57.602 | | |
| 4+680 | 57.494 | 57.621 | | |
| 4+700 | 57.600 | 57.640 | | |
| 4+720 | 57.530 | 57.660 | | |
| 4+740 | 57.476 | 57.679 | | |
| 4+760 | 57.495 | 57.698 | | |
| 4+780 | 57.546 | 57.717 | | |
| 4+800 | 57.623 | 57.737 | | |

Government of Nepal
 Ministry of Federal Affairs and General Administration
 Department of Local Infrastructure (DoLI)
 Rural Connectivity Improvement Project-phase 2
 (DoLI/RGIP/DP/R-04/2019)

CONSULTANT:
ITECO - INCLUSIVE JV
 (Sitapalla Chowk, Ring Road)

ROAD NAME:
 Bhagwanpur(Anuwa)-
 Dhakhal-Khalanti Road
 Rupandehi District

DATE: _____

REVISION: _____

SIGNATURE: _____

DESIGNED BY: _____

CHECKED BY: _____

APPROVED BY: _____

SCALE: HORIZONTAL 1:1000
 VERTICAL 1:200

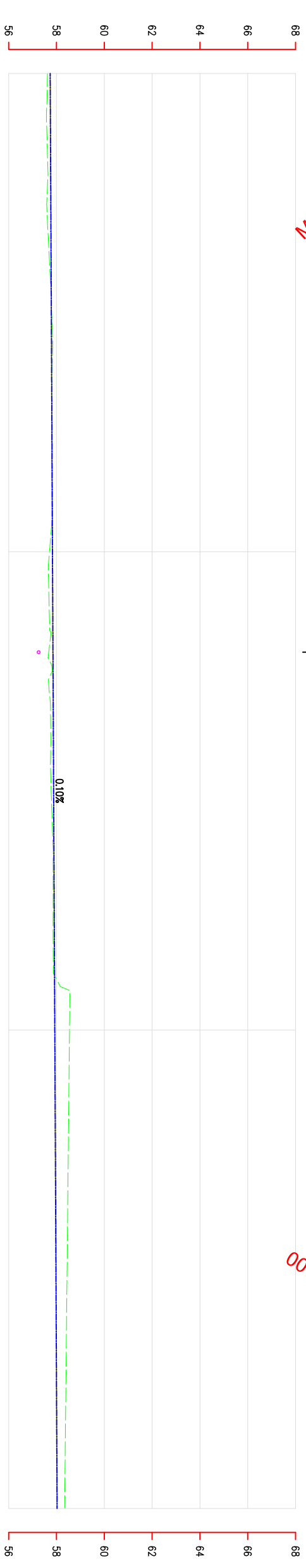
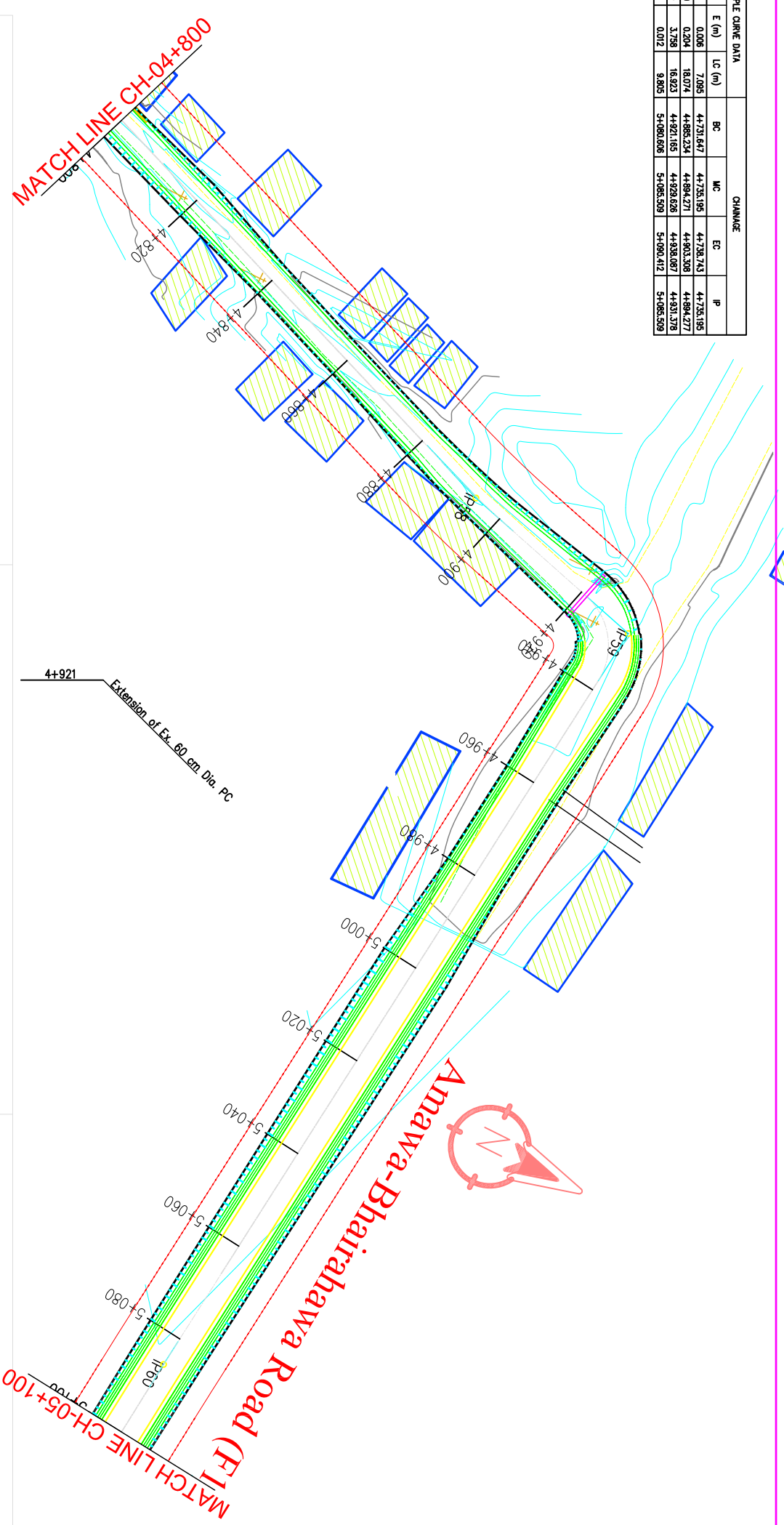
Plan & Profile
 4+500-4+800

DATE: _____

DRG NO: _____

SHEET NO: _____

| P No. | O-ORIGINATES(m) | | DIST (m) | BEF. ANG (°-H-S) | TAN. LEN (m) | SAMPLE CURVE DATA | | | CHAINAGE | | | |
|-------|-----------------|-------------|-------------|------------------|--------------|-------------------|----------|--------|----------|-----------|-----------|-----------|
| | EASTING | NORTHING | | | | R (m) | E (m) | LC (m) | BC | MC | EC | IP |
| 57 | 759005.777 | 3045551.354 | 20-28-51.34 | 99.792 | 00-24-23.53 | 3.548 | 1000.000 | 0.006 | 7.095 | 4+731.647 | 4+735.195 | 4+735.195 |
| 58 | 759061.439 | 3045700.390 | 15-18-10.99 | 159.082 | 00-10-40.35 | 9.343 | 200.000 | 0.204 | 18.074 | 4+884.234 | 4+884.271 | 4+884.271 |
| 59 | 759571.234 | 3045736.177 | 96-06-10.89 | 37.113 | 90-47-59.71 | 10.213 | 12.000 | 3.798 | 16.823 | 4+921.165 | 4+928.628 | 4+933.087 |
| 60 | 759727.975 | 3045719.418 | 95-32-28.18 | 157.634 | 00-33-42.32 | 4.903 | 1000.000 | 0.012 | 9.805 | 5+080.068 | 5+085.509 | 5+085.509 |



| CHAINAGE(Km) | EXISTING LEVEL(m) | DESIGN LEVEL(m) | HORIZONTAL ALIGNMENT | |
|--------------|-------------------|-----------------|----------------------|------|
| | | | RIGHT | LEFT |
| 4+800 | 57.623 | 57.737 | | |
| 4+820 | 57.641 | 57.756 | | |
| 4+840 | 57.713 | 57.775 | | |
| 4+860 | 57.830 | 57.794 | | |
| 4+880 | 57.796 | 57.814 | | |
| 4+900 | 57.709 | 57.833 | | |
| 4+920 | 57.699 | 57.852 | | |
| 4+940 | 57.763 | 57.872 | | |
| 4+960 | 57.846 | 57.891 | | |
| 4+980 | 57.857 | 57.910 | | |
| 5+000 | 58.544 | 57.929 | | |
| 5+020 | 58.504 | 57.949 | | |
| 5+040 | 58.463 | 57.968 | | |
| 5+060 | 58.423 | 57.987 | | |
| 5+080 | 58.382 | 58.006 | | |
| 5+100 | 58.341 | 58.026 | | |

Government of Nepal
 Ministry of Federal Affairs and General Administration
 Department of Local Infrastructure (DoLI)
 Rural Connectivity Improvement Project-phase 2
 (DoLI/RGIP/DR-04/2019)

CONSULTANT: ITECO - INCLUSIVE JV
 (Sitapalla Chowk, Ring Road)

ROAD NAME: Bhauganpur(Anuwa)-
 Dhakelhal-Khaleni Road
 Rupandehi District

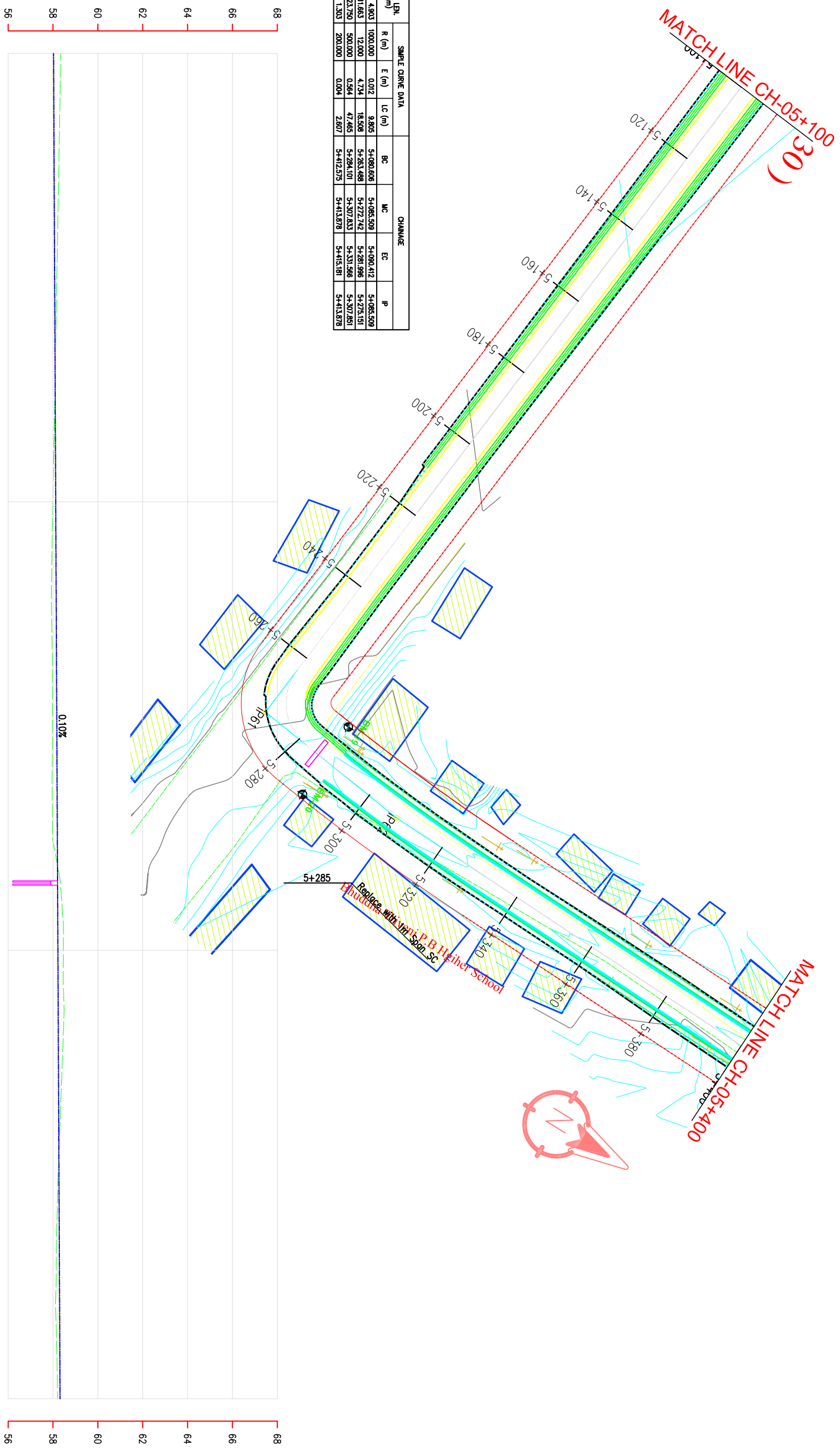
DATE: _____ REVISION: _____ SIGNATURE: _____

DESIGNED BY: _____ DRAWN BY: _____ CHECKED BY: _____ APPROVED BY: _____

SCALE: HORIZONTAL 1:1000
 VERTICAL 1:200

Plan & Profile
 DATE: _____ DRG NO: _____ SHEET NO: 17

| P No. | CO-ORDINATES(m) | | WCB (0-M-S) | DST (m) | DEF. ANG (0-M-S) | TAN. LEN. (m) | SIMPLE CURVE DATA | | | | | CHAINAGE | | | | |
|-------|-----------------|------------|-------------|---------|------------------|---------------|-------------------|-------|--------|-----------|-----------|-----------|-----------|--|--|--|
| | EASTING | NORTHING | | | | | R (m) | E (m) | LC (m) | BC | MC | EC | P | | | |
| 60 | 750727.975 | 304678.418 | 95-32-28.18 | 157.834 | 00-33-42.52 | 4.803 | 1000.000 | 0.072 | 8.805 | 5+088.606 | 5+100.412 | 5+106.509 | | | | |
| 61 | 750916.231 | 304670.108 | 07-10-18.49 | 188.642 | 88-22-48.69 | 11.683 | 12.000 | 4.724 | 18.908 | 5+283.488 | 5+272.742 | 5+281.998 | 5+275.151 | | | |
| 62 | 750921.415 | 304678.331 | 01-43-57.78 | 37.519 | 05-28-20.73 | 0.964 | 300.000 | 0.964 | 47.465 | 5+283.107 | 5+307.833 | 5+313.968 | 5+307.251 | | | |
| 63 | 750924.622 | 304694.345 | 02-28-45.97 | 108.082 | 00-44-48.21 | 1.303 | 200.000 | 0.004 | 2.607 | 5+412.575 | 5+413.878 | 5+415.181 | 5+413.878 | | | |



| CHAINAGE(Km) | HORIZONTAL ALIGNMENT | | DESIGN LEVEL(m) | EXISTING LEVEL(m) |
|--------------|----------------------|--------|-----------------|-------------------|
| | RIGHT | LEFT | | |
| 5+100 | 58.341 | 58.026 | 58.026 | 58.341 |
| 5+120 | 58.278 | 58.045 | 58.045 | 58.278 |
| 5+140 | 58.207 | 58.064 | 58.064 | 58.207 |
| 5+160 | 58.137 | 58.084 | 58.084 | 58.137 |
| 5+180 | 58.066 | 58.103 | 58.103 | 58.066 |
| 5+200 | 57.995 | 58.122 | 58.122 | 57.995 |
| 5+220 | 57.930 | 58.141 | 58.141 | 57.930 |
| 5+240 | 57.976 | 58.161 | 58.161 | 57.976 |
| 5+260 | 57.965 | 58.180 | 58.180 | 57.965 |
| 5+280 | 58.168 | 58.199 | 58.199 | 58.168 |
| 5+300 | 58.462 | 58.218 | 58.218 | 58.462 |
| 5+320 | 58.450 | 58.238 | 58.238 | 58.450 |
| 5+340 | 58.303 | 58.257 | 58.257 | 58.303 |
| 5+360 | 58.179 | 58.276 | 58.276 | 58.179 |
| 5+380 | 58.119 | 58.295 | 58.295 | 58.119 |
| 5+400 | 58.208 | 58.315 | 58.315 | 58.208 |

Government of Nepal
 Ministry of Federal Affairs and General Administration
 Department of Local Infrastructure (DoLI)
 Rural Connectivity Improvement Project-phase 2
 (DoLI/RGIP/DR-04/2019)

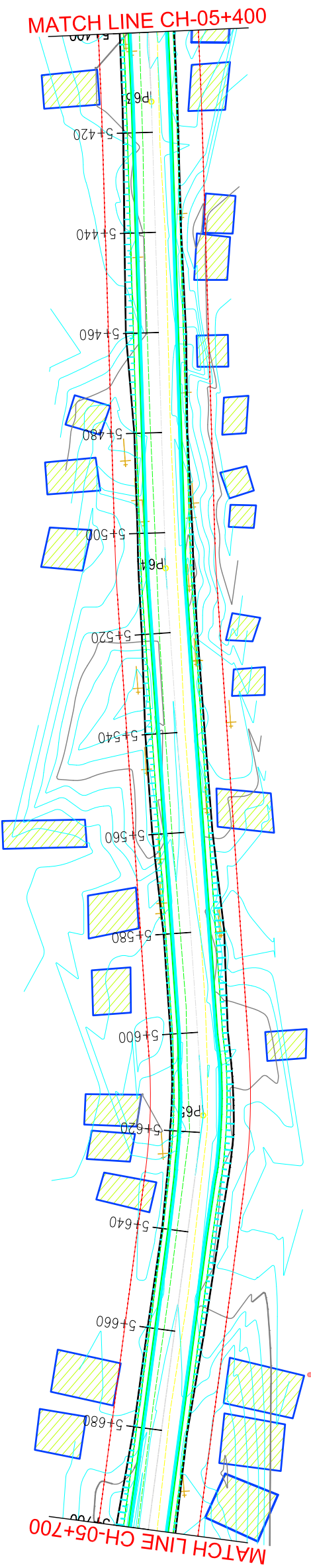
CONSULTANT: ITECO - INCLUSIVE JV
 (Sitapalla Chowk, Ring Road)

ROAD NAME: Bhauganpur(Anuwa)-
 Dhakhal-Khaleni Road
 Rupandehi District


SCALE: HORIZONTAL 1:1000
 VERTICAL 1:200

DESIGNED BY: _____
 CHECKED BY: _____
 APPROVED BY: _____

DATE: _____
 DRG NO: _____
 SHEET NO: 18

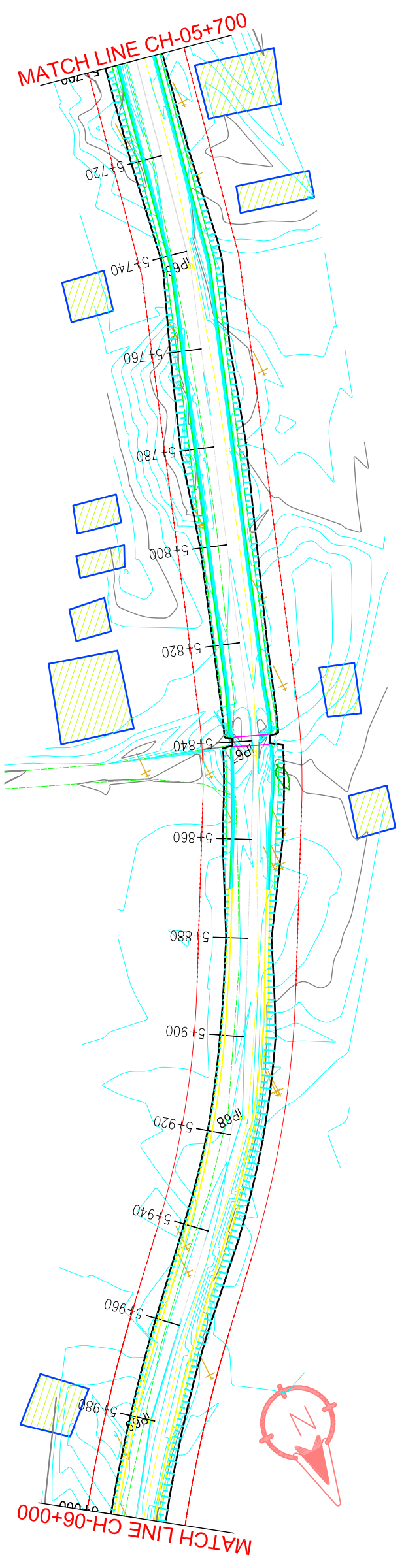


| P No. | OO-COORDINATES(m) | | WBS (D-H-S) | DIST (m) | DEF. ANG (D-H-S) | TAN. LEN (m) | SAMPLE CURVE DATA | | | CHAINAGE | | | |
|-------|-------------------|------------|-------------|----------|------------------|--------------|-------------------|-------|--------|-----------|-----------|-----------|-----------|
| | EASTING | NORTHING | | | | | R (m) | E (m) | LC (m) | BC | MC | EC | PC |
| 63 | 759224.622 | 304584.346 | 02-28-45.97 | 106.082 | 00-44-48.21 | 1.303 | 200.000 | 0.004 | 2.807 | 5+412.575 | 5+413.878 | 5+415.181 | 5+413.878 |
| 64 | 759228.655 | 304587.483 | 00-18-51.87 | 93.225 | 02-08-54.09 | 4.157 | 220.000 | 0.039 | 8.313 | 5+502.946 | 5+507.103 | 5+511.259 | 5+507.103 |
| 65 | 759229.256 | 304604.704 | 11-47-25.84 | 108.533 | 11-28-33.97 | 12.098 | 120.000 | 0.064 | 24.035 | 5+604.967 | 5+616.585 | 5+628.602 | 5+616.625 |
| 66 | 759265.108 | 304617.053 | 19-09-53.18 | 128.518 | 07-22-27.34 | 0.000 | 0.000 | 0.000 | 0.000 | 5+743.063 | 5+743.063 | 5+743.063 | 5+743.063 |




| CHAINAGE(Km) | HORIZONTAL ALIGNMENT | | DESIGN LEVEL(m) | EXISTING LEVEL(m) |
|--------------|----------------------|------|-----------------|-------------------|
| | RIGHT | LEFT | | |
| 5+400 | IP-63 R=200.00 | | 58.315 | 58.208 |
| 5+420 | | | 58.334 | 58.153 |
| 5+440 | | | 58.353 | 58.122 |
| 5+460 | | | 58.373 | 58.024 |
| 5+480 | | | 58.392 | 58.153 |
| 5+500 | IP-64 R=220.00 | | 58.411 | 58.156 |
| 5+520 | | | 58.430 | 58.169 |
| 5+540 | | | 58.450 | 58.190 |
| 5+560 | | | 58.469 | 58.209 |
| 5+580 | | | 58.488 | 58.267 |
| 5+600 | IP-65 R=120.00 | | 58.507 | 58.335 |
| 5+620 | | | 58.527 | 58.309 |
| 5+640 | | | 58.546 | 58.292 |
| 5+660 | | | 58.565 | 58.420 |
| 5+680 | | | 58.585 | 58.457 |
| 5+700 | | | 58.604 | 58.522 |

| | | | | | | | | | | | |
|--|--|---|--|--|--|-------------------------------|--|----------|---------------------------------|--|--|
| Government of Nepal Ministry of Federal Affairs and General Administration Department of Local Infrastructure (DoLI) | | CONSULTANT: ITECO - INCLUSIVE JV (Sripalla Chowk, Ring Road) | | ROAD NAME: Bhagwanpur(Anuwa)- Dhakelhal-Khaleni Road | | DATE | | REVISION | | SIGNATURE | |
| Rural Connectivity Improvement Project-phase 2 (DoLI/RGIP/DR-04/2019) | | Rupandehi District | | | | | | | | DESIGNED BY : DRAWN BY : CHECKED BY : APPROVED BY : | |
| SCALE HORIZONTAL 1:1000 VERTICAL 1:200 | | | | | | Plan & Profile 5+400-5+700 | | | DATE: DRG NO : SHEET NO : | | |
| | | | | | | 1 | | | 19 | | |



| IP No. | CO-ORDINATES(m) | | WB3 (T-LL-S) | DIST. (m) | DEF. ANG. (T-LL-S) | TAN. LEN. (m) | SAMPLE CURVE DATA | | | CHAINAGE | | | |
|--------|-----------------|------------|-----------------|--------------|-----------------------|------------------|-------------------|-------|--------|-----------|-----------|-----------|-----------|
| | EASTING | NORTHING | | | | | R (m) | E (m) | LC (m) | BC | MC | EC | IP |
| 66 | 750955.108 | 304670.853 | 19-09-53.18 | 126.518 | 07-22-27.34 | 0.000 | 0.000 | 0.000 | 0.000 | 0.000 | 5+743.053 | 5+743.053 | 5+743.053 |
| 67 | 750987.774 | 304658.643 | 28-22-28.88 | 98.556 | 08-12-35.70 | 9.665 | 120.000 | 0.389 | 18.288 | 5+832.802 | 5+832.802 | 5+852.191 | 5+842.567 |
| 68 | 751022.845 | 304632.774 | 43-21-22.90 | 73.797 | 14-58-54.02 | 26.298 | 200.000 | 1.722 | 52.286 | 5+890.025 | 5+890.025 | 5+916.173 | 5+916.323 |
| 69 | 751068.534 | 304637.688 | 35-05-54.84 | 64.220 | 08-14-28.06 | 21.812 | 300.000 | 0.777 | 43.150 | 5+956.530 | 5+956.530 | 5+980.205 | 5+980.242 |

5+840 Extension of Ex. 2m Span SC



| CHAINAGE(Km) | DESIGN LEVEL(m) | | EXISTING LEVEL(m) | |
|--------------|-----------------|--------|-------------------|--------|
| | RIGHT | LEFT | RIGHT | LEFT |
| 5+700 | 58.604 | 58.623 | 58.522 | 58.604 |
| 5+720 | 58.642 | 58.662 | 58.514 | 58.623 |
| 5+740 | 58.681 | 58.700 | 58.512 | 58.642 |
| 5+760 | 58.719 | 58.739 | 58.567 | 58.662 |
| 5+780 | 58.758 | 58.777 | 58.562 | 58.681 |
| 5+800 | 58.797 | 58.816 | 58.589 | 58.700 |
| 5+820 | 58.835 | 58.854 | 58.635 | 58.719 |
| 5+840 | 58.874 | 58.893 | 58.725 | 58.739 |
| 5+860 | | | 58.631 | 58.758 |
| 5+880 | | | 58.696 | 58.777 |
| 5+900 | | | 58.586 | 58.797 |
| 5+920 | | | 58.721 | 58.816 |
| 5+940 | | | 58.860 | 58.835 |
| 5+960 | | | 58.844 | 58.854 |
| 5+980 | | | 58.840 | 58.874 |
| 6+000 | | | 58.855 | 58.893 |

Government of Nepal
 Ministry of Federal Affairs and General Administration
 Department of Local Infrastructure (DoLI)
 Rural Connectivity Improvement Project-phase 2
 (DoLI/RGIP/DR-04/2019)

CONSULTANT:
ITECO - INCLUSIVE JV
 (Sripalla Chowk, Ring Road)

ROAD NAME:
 Bhagwanpur(Anuwa)-
 Dhakelhal-Khaleni Road
 Rupandehi District

DATE: _____

REVISION: _____

SIGNATURE: _____

DESIGNED BY: _____

CHECKED BY: _____

APPROVED BY: _____

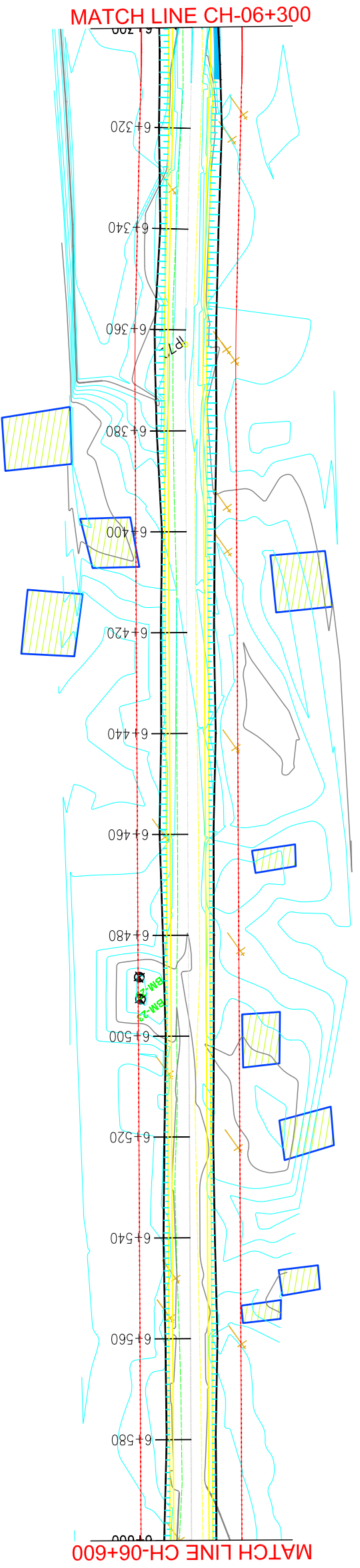
SCALE: HORIZONTAL 1:1000
 VERTICAL 1:200

Plan & Profile

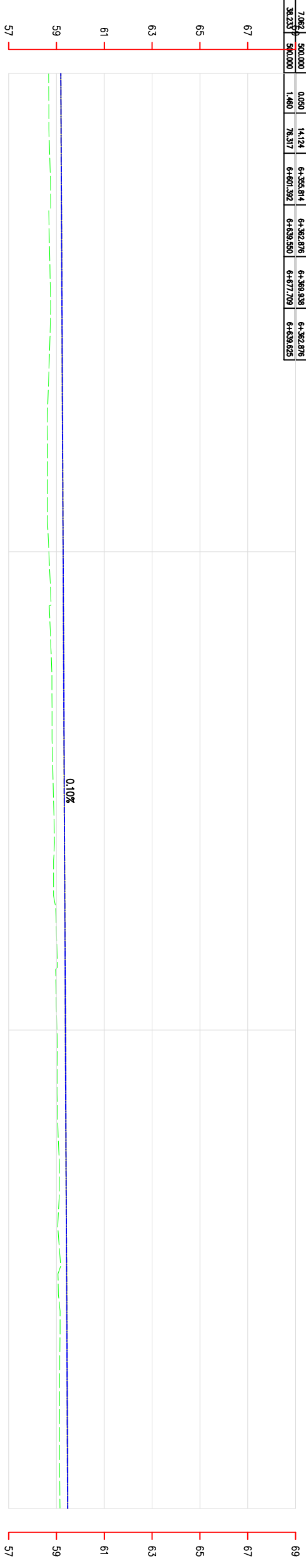
DATE: _____

DRG NO: _____

SHEET NO: _____



| P No. | CO-ORDINATES(m) | | WB (D-#-S) | DST (m) | DEF. ANG. (D-#-S) | TAN. LEN. (m) | SAMPLE CURVE DATA | | | | | |
|-------|-----------------|-------------|-------------|---------|-------------------|---------------|-------------------|-------|--------|-----------|-----------|-----------|
| | EASTING | NORTHING | | | | | R (m) | E (m) | LC (m) | BC | MC | EC |
| 71 | 751247.072 | 3046638.146 | 36-58-33.33 | 98.533 | 04-57-53.69 | 13.006 | 300.000 | 0.282 | 25.998 | 6+284.915 | 6+310.911 | 6+397.921 |
| 72 | 751298.151 | 3046690.051 | 35-21-28.79 | 64.972 | 01-57-43.44 | 7.892 | 500.000 | 0.050 | 14.124 | 6+356.514 | 6+362.876 | 6+362.876 |
| 73 | 751448.289 | 3046915.756 | 44-06-43.79 | 276.749 | 08-44-43.00 | 38.233 | 500.000 | 1.460 | 78.317 | 6+601.392 | 6+638.550 | 6+677.709 |



| CHAINAGE(Km) | HORIZONTAL ALIGNMENT | |
|-------------------|----------------------|--------|
| | RIGHT | LEFT |
| | IP-71 R=300.00 | |
| | IP-72 R=500.00 | |
| DESIGN LEVEL(m) | 59.182 | 59.201 |
| EXISTING LEVEL(m) | 58.669 | 58.733 |
| CHAINAGE(Km) | 6+300 | 6+320 |
| | 6+340 | 6+360 |
| | 6+380 | 6+400 |
| | 6+420 | 6+440 |
| | 6+460 | 6+480 |
| | 6+500 | 6+520 |
| | 6+540 | 6+560 |
| | 6+580 | 6+600 |

Government of Nepal
 Ministry of Federal Affairs and General Administration
 Department of Local Infrastructure (DoLI)
 Rural Connectivity Improvement Project-phase 2
 (DoLI/RICIP/DR-04/2019)

CONSULTANT:
ITECO - INCLUSIVE JV
 (Sitapalla Chowk, Ring Road)

ROAD NAME:
 Bhagwanpur(Anuwa)-
 Dhakelhal-Khalanti Road
 Rupandehi District

SCALE
 HORIZONTAL 1:1000
 VERTICAL 1:200

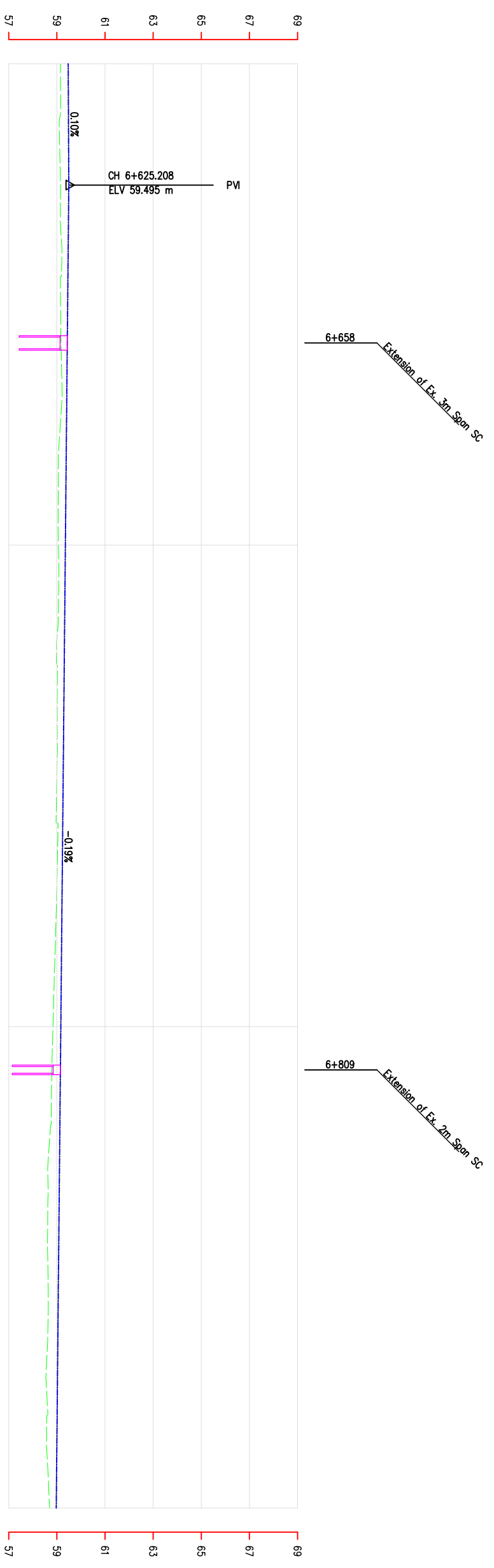
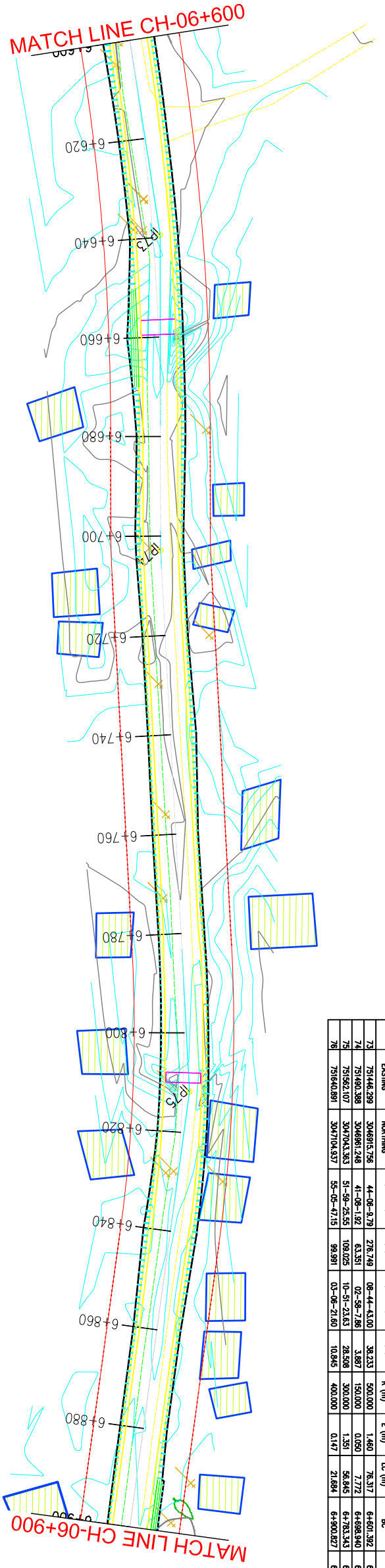
DESIGNED BY :
 CHECKED BY :
 APPROVED BY :

DATE:
 DRG NO :
 SHEET NO :

Plan & Profile
 6+300-6+600

1
 22

| P. No. | CO-ORDINATES(m) | | WB DIST. (0-M-S) | DST. (m) | DEF. ANG. (0-M-S) | TAN. LEN. (m) | SAMPLE CURVE DATA | | CHAINAGE | | | | |
|--------|-----------------|-------------|------------------|----------|-------------------|---------------|-------------------|-------|----------|-----------|-----------|-----------|-----------|
| | EASTING | NORTHING | | | | | R (m) | E (m) | LC (m) | BC | MC | EC | P |
| 73 | 751448.299 | 3048915.796 | 44-06-33.79 | 276.749 | 08-44-43.00 | 38.233 | 500.000 | 1.460 | 76.517 | 6+801.392 | 6+839.590 | 6+877.789 | 6+839.625 |
| 74 | 751490.388 | 3048861.248 | 41-06-1.92 | 63.351 | 02-56-7.86 | 3.897 | 150.000 | 0.050 | 7.772 | 6+808.940 | 6+702.826 | 6+706.713 | 6+702.827 |
| 75 | 751562.107 | 3047043.383 | 51-58-25.55 | 108.025 | 10-51-23.63 | 28.598 | 300.000 | 1.351 | 56.846 | 6+783.343 | 6+811.765 | 6+846.188 | 6+811.851 |
| 76 | 751640.891 | 3047104.537 | 55-05-47.15 | 99.991 | 02-06-21.60 | 10.845 | 400.000 | 0.147 | 21.884 | 6+800.827 | 6+911.669 | 6+922.511 | 6+911.671 |



| CHAINAGE(Km) | EXISTING LEVEL(m) | DESIGN LEVEL(m) | HORIZONTAL ALIGNMENT | |
|--------------|-------------------|-----------------|----------------------|------|
| | | | RIGHT | LEFT |
| 6+600 | 59.146 | 59.471 | | |
| 6+620 | 59.129 | 59.490 | | |
| 6+640 | 59.206 | 59.467 | | |
| 6+660 | 59.180 | 59.429 | | |
| 6+680 | 59.079 | 59.392 | | |
| 6+700 | 59.065 | 59.354 | | |
| 6+720 | 58.994 | 59.316 | | |
| 6+740 | 59.017 | 59.278 | | |
| 6+760 | 59.045 | 59.240 | | |
| 6+780 | 58.954 | 59.202 | | |
| 6+800 | 58.837 | 59.164 | | |
| 6+820 | 58.765 | 59.126 | | |
| 6+840 | 58.620 | 59.088 | | |
| 6+860 | 58.639 | 59.050 | | |
| 6+880 | 58.621 | 59.013 | | |
| 6+900 | 58.697 | 58.975 | | |

Government of Nepal
 Ministry of Federal Affairs and General Administration
 Department of Local Infrastructure (DoLI)
 Rural Connectivity Improvement Project-phase 2
 (DoLI/RGIP/DR-04/2019)

CONSULTANT:
ITECO - INCLUSIVE JV
 (Sripalla Chowk, Ring Road)

ROAD NAME:
 Bhagwanpur(Anuwa)-
 Dhakelhal-Khaleni Road
 Rupandehi District

DATE: _____

REVISION: _____

SIGNATURE: _____

DESIGNED BY: _____

CHECKED BY: _____

APPROVED BY: _____

SCALE: HORIZONTAL 1:1000
 VERTICAL 1:200

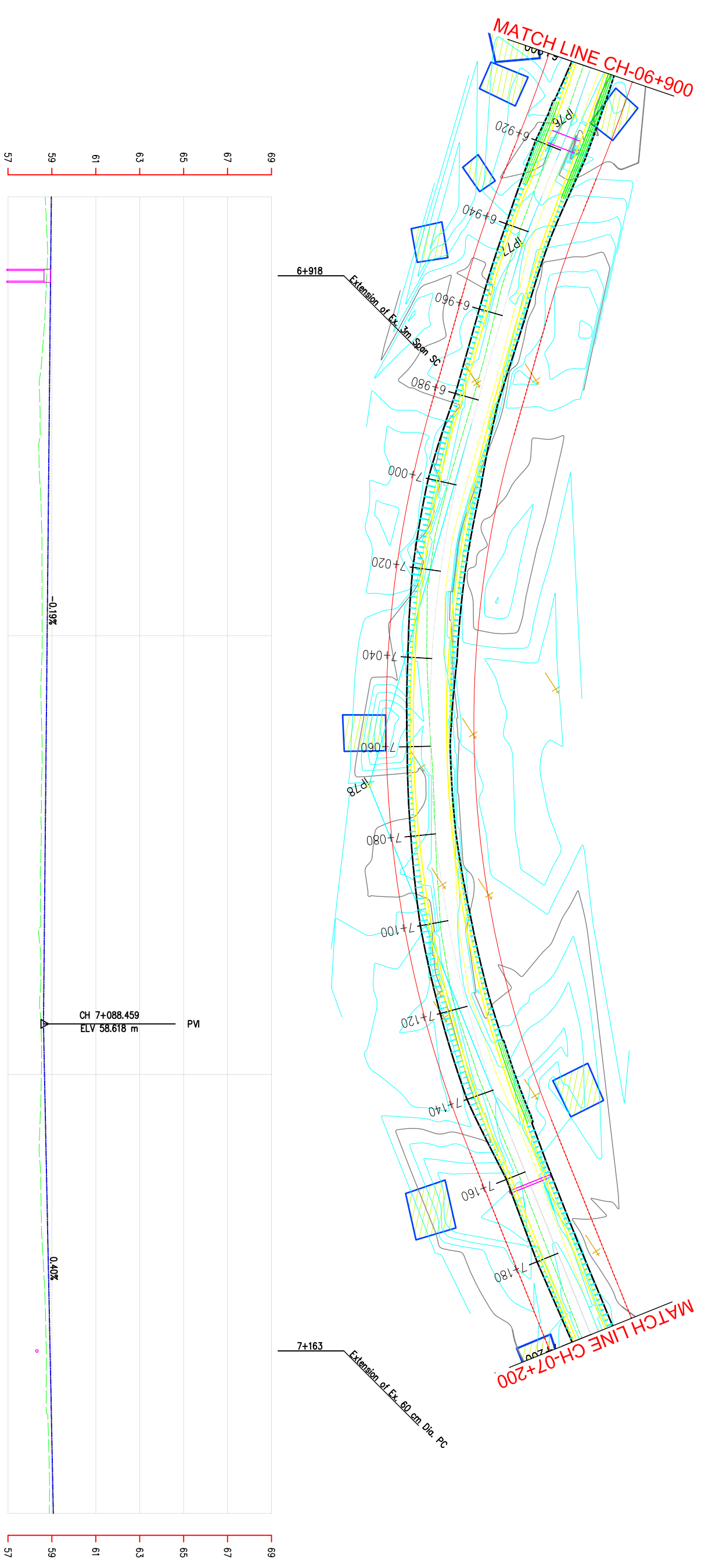
Plan & Profile
 6+600-6+900

DATE: _____

DRG NO: _____

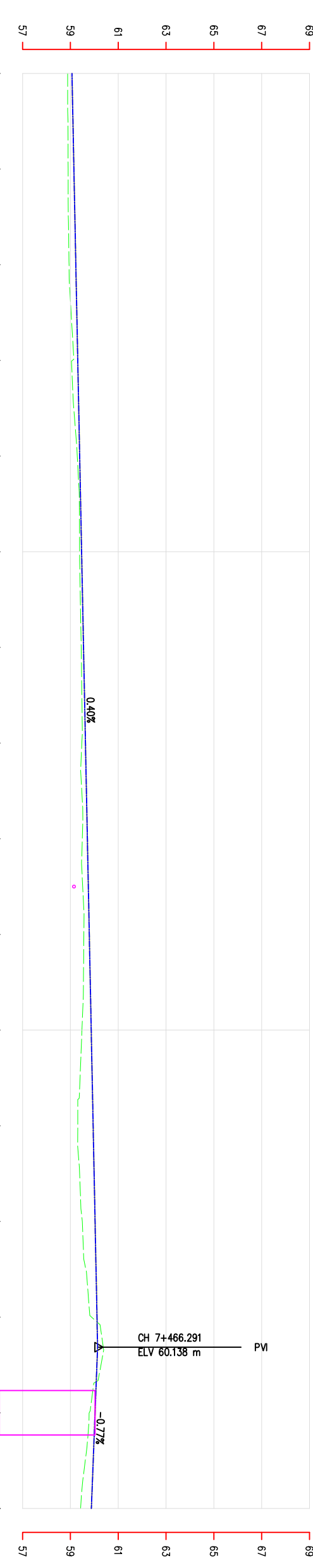
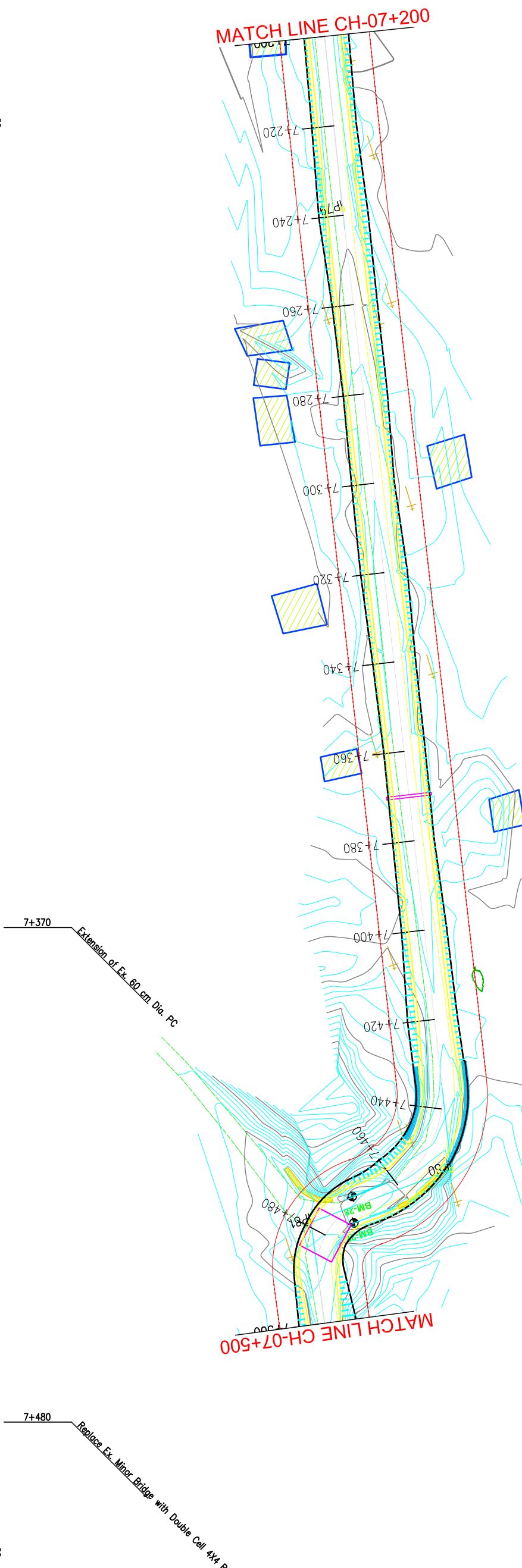
SHEET NO: _____

| P No. | OO-ORDINATES(m) | | W.P. (0+4-5) | DPT. (m) | DPT. ANG. (0-4-5) | TAN. LEN. (m) | SINGLE CURVE DATA | | | CHAINAGE | | | |
|-------|-----------------|-------------|--------------|----------|-------------------|---------------|-------------------|--------|---------|-----------|-----------|-----------|-----------|
| | EASTING | NORTHING | | | | | R (m) | E (m) | LC (m) | BC | MC | EC | P |
| 76 | 751640.891 | 3047104.537 | 55-05-47.15 | 99.991 | 03-06-21.60 | 10.945 | 400.000 | 0.147 | 21.684 | 6+900.827 | 6+911.689 | 6+922.511 | 6+931.671 |
| 77 | 751666.743 | 3047122.974 | 48-56-30.98 | 31.522 | 06-09-16.19 | 11.827 | 220.000 | 0.318 | 23.632 | 6+931.381 | 6+943.177 | 6+954.983 | 6+964.188 |
| 78 | 751763.313 | 3047207.093 | 11-10-48.89 | 128.099 | 37-45-42.08 | 85.501 | 250.000 | 14.217 | 184.785 | 6+985.724 | 7+008.118 | 7+150.501 | 7+071.235 |
| 79 | 751786.981 | 3047377.437 | 10-39-43.55 | 173.539 | 00-31-44.55 | 4.617 | 1000.000 | 0.011 | 9.234 | 7+234.022 | 7+238.639 | 7+243.256 | 7+238.639 |



| CHAINAGE(Km) | EXISTING LEVEL(m) | DESIGN LEVEL(m) | HORIZONTAL ALIGNMENT | |
|--------------|-------------------|-----------------|----------------------|------|
| | | | RIGHT | LEFT |
| 6+900 | 58.697 | 58.975 | IP-76 R=400.00 | |
| 6+920 | 58.747 | 58.937 | IP-77 R=220.00 | |
| 6+940 | 58.484 | 58.899 | IP-77 R=220.00 | |
| 6+960 | 58.414 | 58.861 | IP-77 R=220.00 | |
| 6+980 | 58.547 | 58.823 | IP-77 R=220.00 | |
| 7+000 | 58.560 | 58.785 | IP-77 R=220.00 | |
| 7+020 | 58.532 | 58.747 | IP-77 R=220.00 | |
| 7+040 | 58.517 | 58.709 | IP-77 R=220.00 | |
| 7+060 | 58.478 | 58.672 | IP-77 R=220.00 | |
| 7+080 | 58.487 | 58.634 | IP-77 R=220.00 | |
| 7+100 | 58.520 | 58.664 | IP-77 R=220.00 | |
| 7+120 | 58.457 | 58.745 | IP-77 R=220.00 | |
| 7+140 | 58.580 | 58.825 | IP-77 R=220.00 | |
| 7+160 | 58.733 | 58.905 | IP-77 R=220.00 | |
| 7+180 | 58.831 | 58.986 | IP-77 R=220.00 | |
| 7+200 | 58.887 | 59.066 | IP-77 R=220.00 | |

| IP No. | CO-ORDINATES(m) | | WCB (0-M-S) | DST (m) | DEF. ANG. (0-M-S) | TAN. LEN (m) | SINGLE CURVE DATA | | | CHAINAGE | | |
|--------|-----------------|-------------|-------------|---------|-------------------|--------------|-------------------|-------|--------|-----------|-----------|-----------|
| | EASTING | NORTHING | | | | | R (m) | E (m) | LC (m) | BC | MC | EC |
| 79 | 751796.981 | 3047377.437 | 10-39-4.35 | 173.639 | 00-31-44.55 | 4.617 | 1000.000 | 0.011 | 9.234 | 7+234.022 | 7+238.639 | 7+238.639 |
| 80 | 751836.711 | 3047568.688 | 86-33-9.633 | 214.955 | 75-54-5.28 | 18.488 | 25.000 | 6.704 | 33.118 | 7+434.096 | 7+450.655 | 7+453.594 |
| 81 | 751889.979 | 3047590.692 | 09-29-55.31 | 33.327 | 77-02-34.32 | 11.944 | 15.000 | 4.175 | 20.174 | 7+469.100 | 7+479.187 | 7+481.044 |



| CHAINAGE(Km) | EXISTING LEVEL(m) | DESIGN LEVEL(m) | HORIZONTAL ALIGNMENT | |
|--------------|-------------------|-----------------|----------------------|------|
| | | | RIGHT | LEFT |
| 7+200 | 58.887 | 59.066 | | |
| 7+220 | 58.904 | 59.147 | | |
| 7+240 | 58.942 | 59.227 | | |
| 7+260 | 59.083 | 59.308 | | |
| 7+280 | 59.288 | 59.388 | | |
| 7+300 | 59.384 | 59.469 | | |
| 7+320 | 59.452 | 59.549 | | |
| 7+340 | 59.480 | 59.630 | | |
| 7+360 | 59.497 | 59.710 | | |
| 7+380 | 59.563 | 59.791 | | |
| 7+400 | 59.484 | 59.871 | | |
| 7+420 | 59.306 | 59.951 | | |
| 7+440 | 59.498 | 60.032 | | |
| 7+460 | 59.884 | 60.112 | | |
| 7+480 | 59.788 | 60.032 | | |
| 7+500 | 59.427 | 59.878 | | |

Government of Nepal
 Ministry of Federal Affairs and General Administration
 Department of Local Infrastructure (DoLI)
Rural Connectivity Improvement Project-phase 2
 (DoLI/RGIP/DR-04/2019)

CONSULTANT:
ITECO - INCLUSIVE JV
 (Sripalla Chowk, Ring Road)

ROAD NAME:
 Bhagwanpur(Anuwa)-
 Dhakelhal-Khaleni Road
Rupandehi District

DATE: _____

REVISION: _____

SIGNATURE: _____

DESIGNED BY: _____

DRAWN BY: _____

CHECKED BY: _____

APPROVED BY: _____

SCALE: HORIZONTAL 1:1000
 VERTICAL 1:200

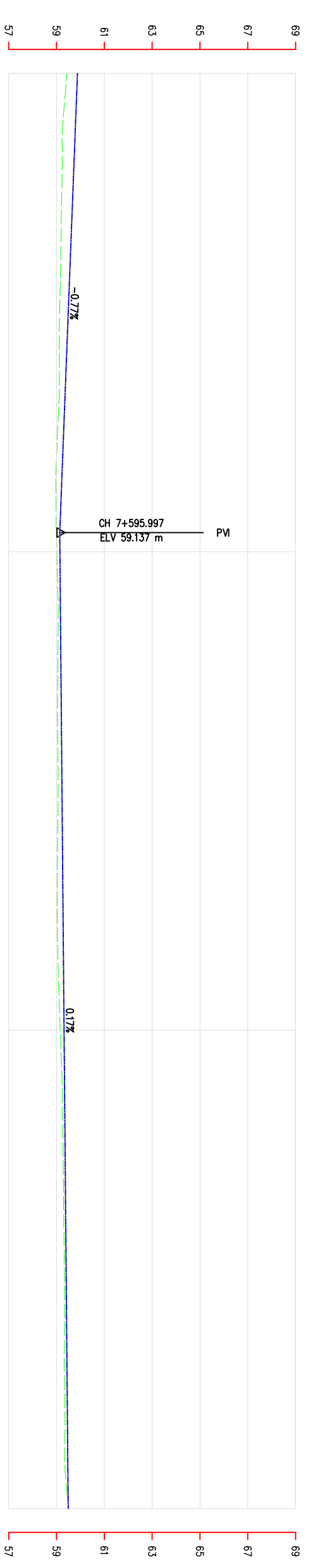
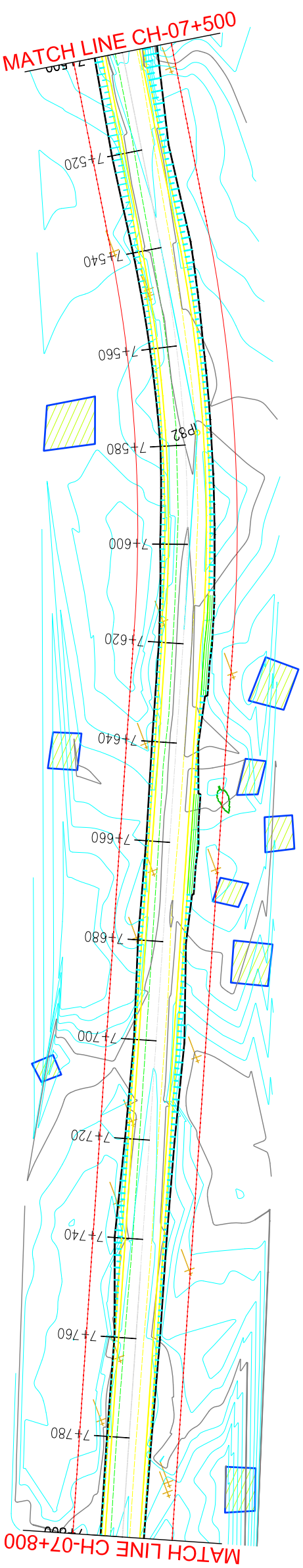
Plan & Profile
7+200-7+500

DATE: _____

DRG NO: _____

SHEET NO: _____

| IP No. | CO-ORDINATES(m) | | | DGT (m) | DEF. ANG. (0-180) | TAN. LEN. (m) | SQUARE CURVE DATA | | | CHANGING | | |
|--------|-----------------|-------------|-------------|---------|-------------------|---------------|-------------------|-------|--------|-----------|-----------|-----------|
| | EASTING | NORTHING | WC(S) | | | | R (m) | E (m) | LC (m) | BC | MC | EC |
| 81 | 751989.878 | 3047590.682 | 08-28-35.31 | 33.327 | 77-03-34.32 | 11.944 | 15.000 | 4.175 | 20.174 | 74479.187 | 74489.274 | 74481.044 |
| 82 | 751988.562 | 3047589.867 | 24-33-43.87 | 100.562 | 15-03-30.56 | 39.652 | 300.000 | 2.693 | 78.546 | 74539.230 | 74577.853 | 74577.882 |
| 83 | 752048.339 | 3048044.008 | 24-34-18.53 | 389.340 | 00-01-13.68 | 0.179 | 1000.000 | 0.000 | 0.357 | 74985.597 | 74985.782 | 74985.944 |



| CHAINAGE(Km) | EXISTING LEVEL(m) | | DESIGN LEVEL(m) | | HORIZONTAL ALIGNMENT | |
|--------------|-------------------|--------|-----------------|--------|----------------------|------|
| | | | | | RIGHT | LEFT |
| 7+500 | 59.427 | 59.878 | 59.878 | 59.878 | | |
| 7+520 | 59.242 | 59.723 | 59.723 | 59.723 | | |
| 7+540 | 59.176 | 59.569 | 59.569 | 59.569 | | |
| 7+560 | 59.118 | 59.414 | 59.414 | 59.414 | | |
| 7+580 | 59.004 | 59.260 | 59.260 | 59.260 | | |
| 7+600 | 59.017 | 59.144 | 59.144 | 59.144 | | |
| 7+620 | 59.063 | 59.178 | 59.178 | 59.178 | | |
| 7+640 | 59.055 | 59.213 | 59.213 | 59.213 | | |
| 7+660 | 59.052 | 59.248 | 59.248 | 59.248 | | |
| 7+680 | 59.046 | 59.282 | 59.282 | 59.282 | | |
| 7+700 | 59.157 | 59.317 | 59.317 | 59.317 | | |
| 7+720 | 59.265 | 59.352 | 59.352 | 59.352 | | |
| 7+740 | 59.306 | 59.386 | 59.386 | 59.386 | | |
| 7+760 | 59.349 | 59.421 | 59.421 | 59.421 | | |
| 7+780 | 59.353 | 59.456 | 59.456 | 59.456 | | |
| 7+800 | 59.496 | 59.490 | 59.490 | 59.490 | | |

Government of Nepal
 Ministry of Federal Affairs and General Administration
 Department of Local Infrastructure (DoLI)
 Rural Connectivity Improvement Project-phase 2
 (DoLI/RGIP/DR-04/2019)

CONSULTANT:
ITECO - INCLUSIVE JV
 (Sripalla Chowk, Ring Road)

ROAD NAME:
 Bhagwanpur(Anuwa)-
 Dhakhal-Khaleni Road
 Rupandehi District

DATE: _____

REVISION: _____

SIGNATURE: _____

DESIGNED BY: _____

DRAWN BY: _____

CHECKED BY: _____

APPROVED BY: _____

SCALE: HORIZONTAL 1:1000
 VERTICAL 1:200

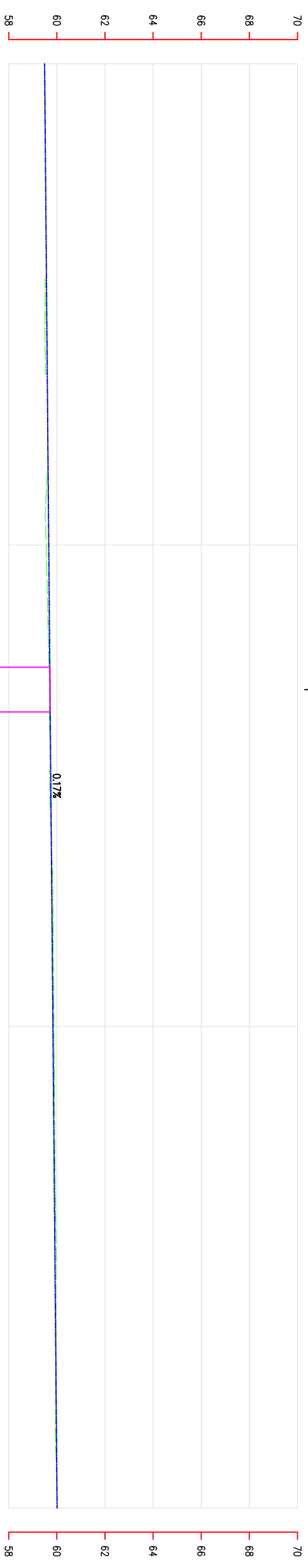
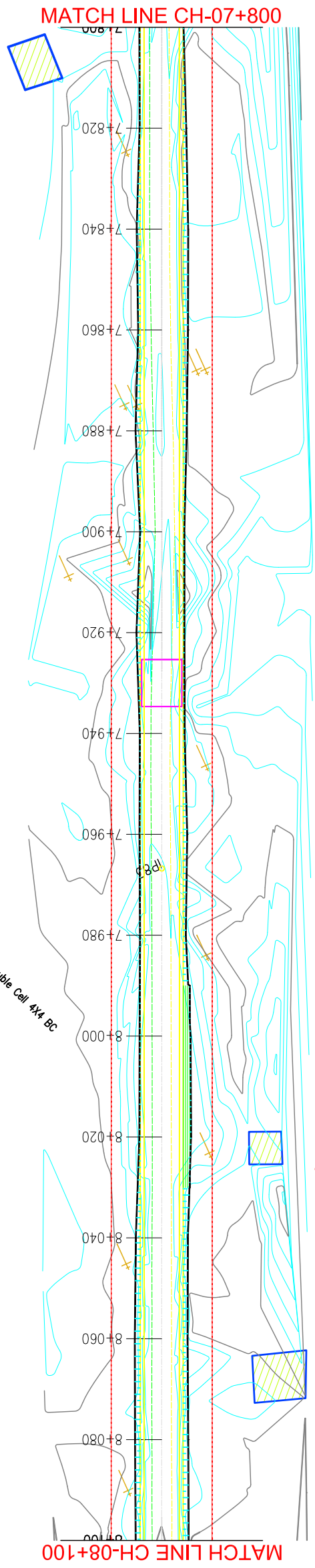
Plan & Profile
 7+500-7+800

DATE: _____

DRG NO: _____

SHEET NO: _____

| IP No. | CO-ORDINATES(m) | WCS (0-M-S) | DIST (m) | DEF. ANG (0-M-S) | TAN. LEN (m) | SAMPLE CURVE DATA | | | CHAINAGE | | | | |
|--------|-----------------|-------------|-------------|------------------|--------------|-------------------|----------|--------|----------|-----------|-----------|-----------|-----------|
| | EASTING | NORTHING | | | | R (m) | E (m) | LC (m) | BC | MC | EC | IP | |
| 83 | 752046.138 | 304604.026 | 24-34-18.53 | 388.340 | 00-01-13.66 | 0.179 | 1000.000 | 0.000 | 0.357 | 7+966.527 | 7+966.765 | 7+966.944 | 7+966.765 |



| CHAINAGE(Km) | EXISTING LEVEL(m) | DESIGN LEVEL(m) | HORIZONTAL ALIGNMENT | |
|--------------|-------------------|-----------------|----------------------|------|
| | | | RIGHT | LEFT |
| 7+800 | 59.496 | 59.490 | | |
| 7+820 | 59.530 | 59.525 | | |
| 7+840 | 59.558 | 59.560 | | |
| 7+860 | 59.515 | 59.594 | | |
| 7+880 | 59.613 | 59.629 | | |
| 7+900 | 59.561 | 59.664 | | |
| 7+920 | 59.652 | 59.698 | | |
| 7+940 | 59.706 | 59.733 | | |
| 7+960 | 59.756 | 59.768 | | |
| 7+980 | 59.848 | 59.802 | | |
| 8+000 | 59.879 | 59.837 | | |
| 8+020 | 59.911 | 59.872 | | |
| 8+040 | 59.955 | 59.906 | | |
| 8+060 | 59.964 | 59.941 | | |
| 8+080 | 59.943 | 59.976 | | |
| 8+100 | 60.013 | 60.010 | | |

Government of Nepal
 Ministry of Federal Affairs and General Administration
 Department of Local Infrastructure (DoLI)
 Rural Connectivity Improvement Project-phase 2
 (DoLI/RGIP/DR-04/2019)

CONSULTANT:
ITECO - INCLUSIVE JV
 (Sripalla Chowk, Ring Road)

ROAD NAME:
 Bhagwanpur(Anuwa)-
 Dhakelhal-Khaleni Road
 Rupandehi District

DATE: _____

REVISION: _____

SIGNATURE: _____

DESIGNED BY: _____

CHECKED BY: _____

APPROVED BY: _____

SCALE: HORIZONTAL 1:1000
 VERTICAL 1:200

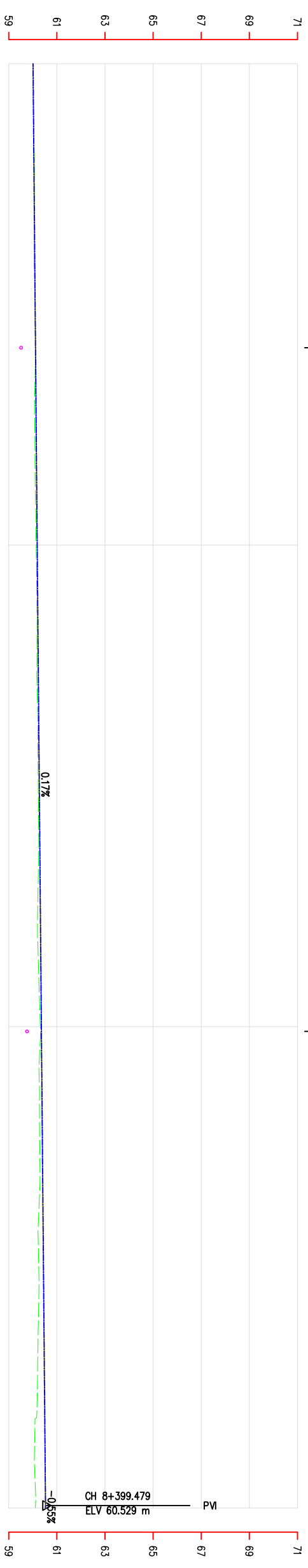
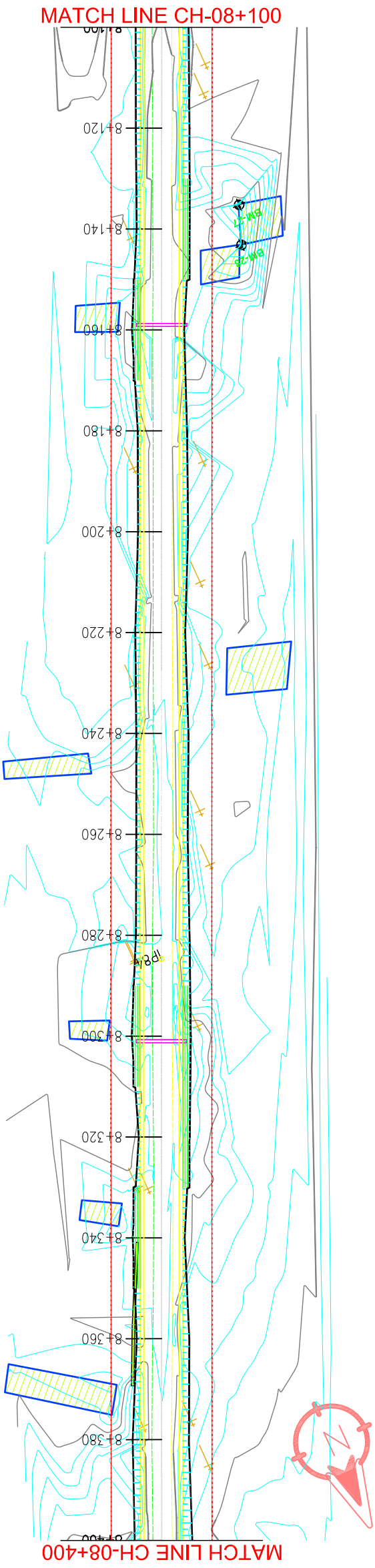
Plan & Profile

DATE: _____

DRG NO: _____

SHEET NO: _____

| IP No. | CO-ORDINATES (m) | | WCB (0-M-S) | | DST (m) | DEF. ANG. (0-M-S) | | TAN. LEN (m) | SINGLE CURVE DATA | | | | CHANGING | | | |
|--------|------------------|-------------|-------------|---------|-------------|-------------------|----------|--------------|-------------------|-----------|-----------|-----------|-----------|--|--|--|
| | EASTING | NORTHING | 0-M | 0-S | | R (m) | E (m) | | LC (m) | BC | MC | EC | IP | | | |
| 83 | 752046.339 | 3046044.006 | 24-34-19.53 | 399.340 | 00-01-13.66 | 0.179 | 1000.000 | 0.000 | 0.397 | 7+966.997 | 7+966.765 | 7+966.944 | 7+966.795 | | | |
| 84 | 752180.955 | 3046333.165 | 24-31-36.94 | 317.953 | 00-02-42.99 | 0.295 | 1000.000 | 0.000 | 0.790 | 8+284.323 | 8+284.718 | 8+284.718 | 8+284.718 | | | |



| CHAINAGE (Km) | EXISTING LEVEL (m) | | DESIGN LEVEL (m) | | HORIZONTAL ALIGNMENT | |
|---------------|--------------------|--------|------------------|--------|----------------------|------|
| | RIGHT | LEFT | RIGHT | LEFT | RIGHT | LEFT |
| 8+100 | 60.013 | 60.010 | 60.010 | 60.010 | | |
| 8+120 | 60.064 | 60.045 | 60.045 | 60.045 | | |
| 8+140 | 60.060 | 60.080 | 60.080 | 60.080 | | |
| 8+160 | 60.109 | 60.114 | 60.114 | 60.114 | | |
| 8+180 | 60.090 | 60.149 | 60.149 | 60.149 | | |
| 8+200 | 60.141 | 60.184 | 60.184 | 60.184 | | |
| 8+220 | 60.176 | 60.218 | 60.218 | 60.218 | | |
| 8+240 | 60.214 | 60.253 | 60.253 | 60.253 | | |
| 8+260 | 60.246 | 60.288 | 60.288 | 60.288 | | |
| 8+280 | 60.198 | 60.322 | 60.322 | 60.322 | | |
| 8+300 | 60.311 | 60.357 | 60.357 | 60.357 | | |
| 8+320 | 60.281 | 60.392 | 60.392 | 60.392 | | |
| 8+340 | 60.238 | 60.426 | 60.426 | 60.426 | | |
| 8+360 | 60.238 | 60.461 | 60.461 | 60.461 | | |
| 8+380 | 60.170 | 60.496 | 60.496 | 60.496 | | |
| 8+400 | 60.105 | 60.527 | 60.527 | 60.527 | | |

Government of Nepal
 Ministry of Federal Affairs and General Administration
 Department of Local Infrastructure (DoLI)
Rural Connectivity Improvement Project-phase 2
 (DoLI/RGIP/DR-04/2019)

CONSULTANT:
ITECO - INCLUSIVE JV
 (Sitalpala Chowk, Ring Road)

ROAD NAME:
 Bhagwanpur (Anuwa)-
 Dhakelhal-Khaleni Road
Rupandehi District

DATE: _____

REVISION: _____

SIGNATURE: _____

DESIGNED BY: _____

CHECKED BY: _____

APPROVED BY: _____

SCALE: HORIZONTAL 1:1000
 VERTICAL 1:200

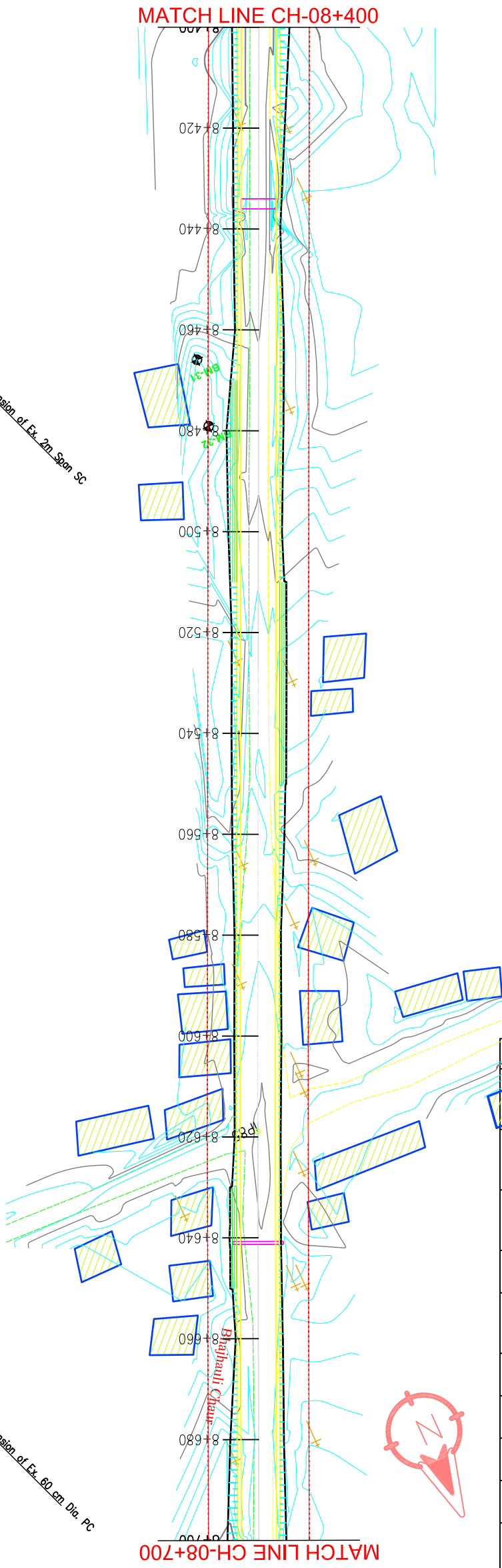
Plan & Profile
8+100-8+400

DATE: _____

DRG NO: _____

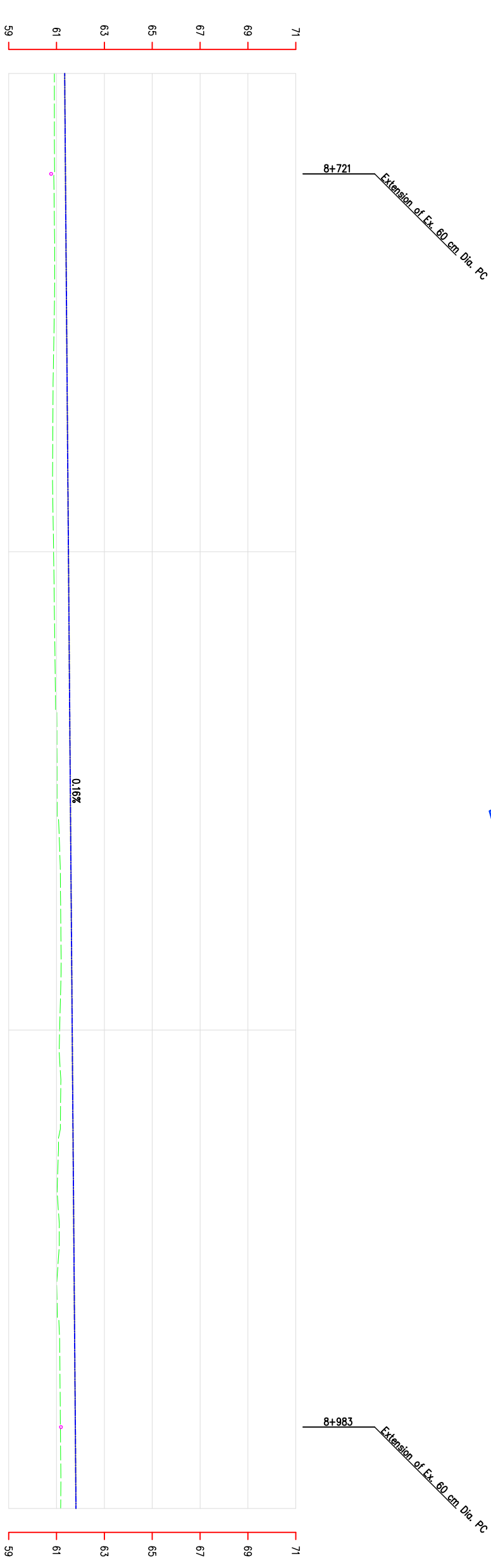
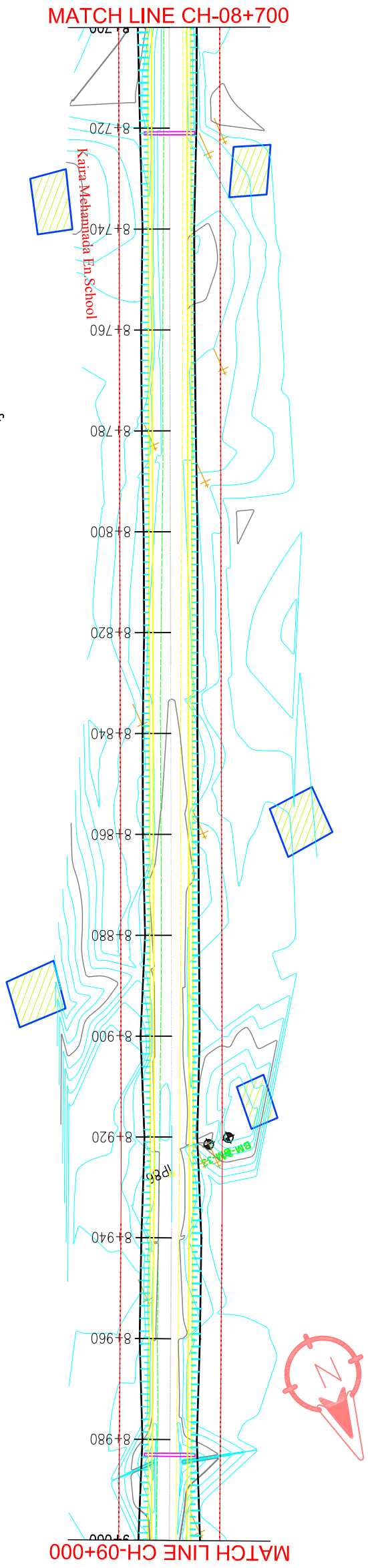
SHEET NO: _____

| P No. | CO-ORDINATES(m) | | WOB (0+4-S) | DST (m) | DEF. ANG (0+4-S) | TAN. LEN (m) | SAMPLE CURVE DATA | | CHAINAGE | | | | | |
|-------|-----------------|------------|-------------|---------|------------------|--------------|-------------------|-------|----------|-------|-----------|-----------|-----------|-----------|
| | EXISTING | NORTHING | | | | | R (m) | E (m) | LC (m) | BC | MC | EC | P | |
| 84 | 757180.555 | 304833.115 | 24-31-56.54 | 317.653 | 00-02-42.91 | 0.385 | 1000.000 | 0.000 | 0.790 | 3.632 | 8+294.231 | 8+284.718 | 8+285.114 | 8+284.718 |
| 85 | 762319.258 | 304857.203 | 24-19-7.46 | 334.193 | 00-12-29.08 | 1.916 | 1000.000 | 0.002 | 3.632 | 3.632 | 8+617.096 | 8+618.912 | 8+620.728 | 8+618.912 |



| CHAINAGE(Km) | EXISTING LEVEL(m) | DESIGN LEVEL(m) | HORIZONTAL ALIGNMENT | |
|--------------|-------------------|-----------------|----------------------|------|
| | | | RIGHT | LEFT |
| 8+400 | 60.105 | 60.527 | | |
| 8+420 | 60.094 | 60.417 | | |
| 8+440 | 60.110 | 60.308 | | |
| 8+460 | 60.015 | 60.199 | | |
| 8+480 | 59.936 | 60.093 | | |
| 8+500 | 60.078 | 60.180 | | |
| 8+520 | 60.282 | 60.381 | | |
| 8+540 | 60.357 | 60.582 | | |
| 8+560 | 60.570 | 60.783 | | |
| 8+580 | 60.637 | 60.984 | | |
| 8+600 | 60.930 | 61.183 | | |
| 8+620 | 61.023 | 61.214 | | |
| 8+640 | 60.981 | 61.246 | | |
| 8+660 | 60.872 | 61.277 | | |
| 8+680 | 60.831 | 61.309 | | |
| 8+700 | 60.911 | 61.340 | | |

| IP No. | CO-ORDINATES(m) | | | WCB (0+M-S) | DST (m) | DEF. ANG. (0+M-S) | TAN. LEN. (m) | SAMPLE CURVE DATA | | | CHAINAGE | | | | |
|--------|-----------------|-------------|-------------|-------------|-------------|-------------------|---------------|-------------------|--------|-----------|-----------|-----------|-----------|----|--|
| | EASTING | NORTHING | 0+M-S | | | | | R (m) | E (m) | LC (m) | BC | MC | EC | IP | |
| B6 | 752319.285 | 3048337.203 | 24+19+2.46 | 334.193 | 00-12-28.08 | 1.816 | 1000.000 | 0.022 | 3.432 | 8+817.098 | 8+818.812 | 8+820.728 | 8+818.912 | | |
| B8 | 752446.291 | 3048918.245 | 24+51+52.73 | 308.407 | 00-32-45.29 | 3.228 | 2000.000 | 0.023 | 18.058 | 8+911.719 | 8+927.319 | 8+938.947 | 8+927.319 | | |



| CHAINAGE(Km) | EXISTING LEVEL(m) | DESIGN LEVEL(m) | HORIZONTAL ALIGNMENT | |
|--------------|-------------------|-----------------|----------------------|------|
| | | | RIGHT | LEFT |
| 8+700 | 60.911 | 61.340 | | |
| 8+720 | 60.918 | 61.372 | | |
| 8+740 | 60.925 | 61.403 | | |
| 8+760 | 60.872 | 61.435 | | |
| 8+780 | 60.841 | 61.466 | | |
| 8+800 | 60.877 | 61.498 | | |
| 8+820 | 60.930 | 61.529 | | |
| 8+840 | 61.017 | 61.561 | | |
| 8+860 | 61.116 | 61.592 | | |
| 8+880 | 61.183 | 61.624 | | |
| 8+900 | 61.131 | 61.656 | | |
| 8+920 | 61.161 | 61.687 | | |
| 8+940 | 61.109 | 61.719 | | |
| 8+960 | 61.035 | 61.750 | | |
| 8+980 | 61.157 | 61.782 | | |
| 9+000 | 61.172 | 61.813 | | |

Government of Nepal
Ministry of Federal Affairs and General Administration
Department of Local Infrastructure (DoLI)
Rural Connectivity Improvement Project-phase 2
(DoLI/RGIP/DR-04/2019)

CONSULTANT:
ITECO - INCLUSIVE JV
(Sripalla Chowk, Ring Road)

ROAD NAME:
Bhagwanpur(Anuwa)-
Dhakelhal-Khaleni Road
Rupandehi District

DATE

REVISION

SIGNATURE

DESIGNED BY :

CHECKED BY :

APPROVED BY :

SCALE

HORIZONTAL 1:1000

VERTICAL 1:200

Plan & Profile

8+700-9+000

DATE:

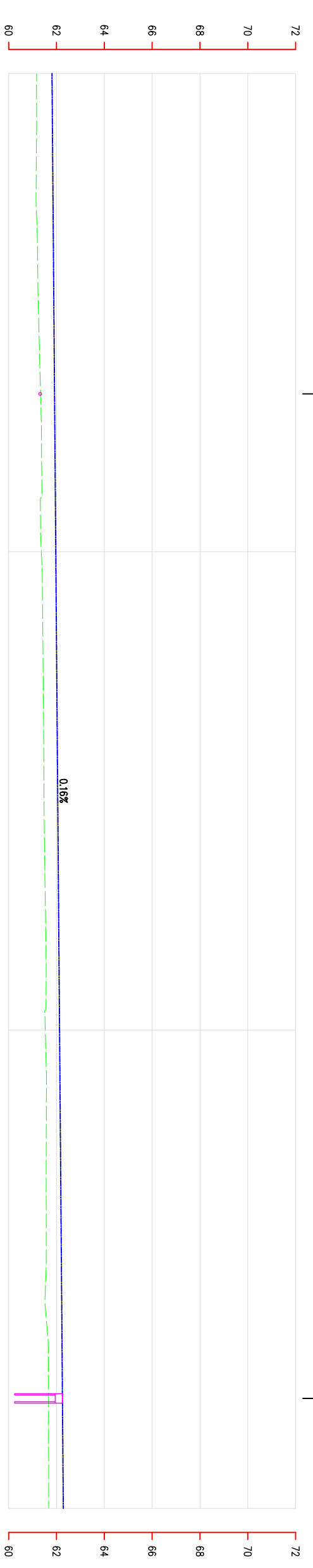
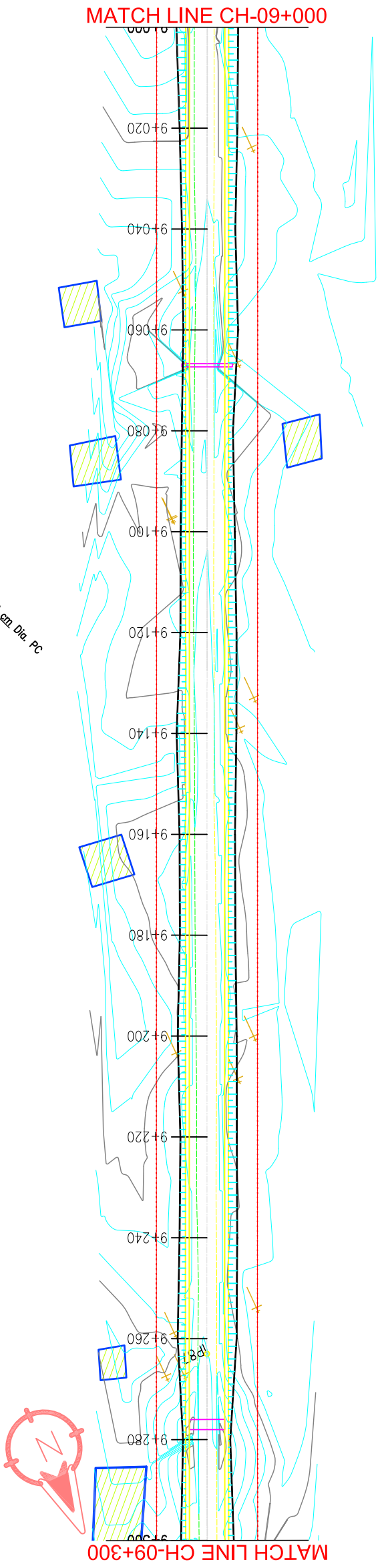
DRG NO.:

SHEET NO.:

1

30

| IP No. | OO-ORIGINATES (m) | | | DIST. (U-S) | DEF. ANG. (U-S) | TAN. LEN. (m) | SAMPLE CORNE DATA | | | CHAINAGE | | | |
|--------|-------------------|------------|-------------|-------------|-----------------|---------------|-------------------|-------|--------|-----------|-----------|-----------|-----------|
| | EASTING | NORTHING | WB (U-S) | | | | R (m) | E (m) | LC (m) | BC | MC | EC | IP |
| 86 | 752448.231 | 304891.245 | 24-51-52.75 | 308.407 | 00-30-45.29 | 9.328 | 3000.000 | 0.023 | 19.096 | 8+917.791 | 8+927.319 | 8+938.847 | 8+927.319 |
| 87 | 752587.425 | 304922.784 | 24-46-31.07 | 335.653 | 00-06-21.88 | 0.336 | 1200.000 | 0.000 | 1.871 | 9+282.036 | 9+282.972 | 9+283.907 | 9+282.972 |



| CHAINAGE(Km) | HORIZONTAL ALIGNMENT | | DESIGN LEVEL(m) | EXISTING LEVEL(m) |
|--------------|----------------------|------|-----------------|-------------------|
| | RIGHT | LEFT | | |
| 9+000 | | | 61.813 | 61.172 |
| 9+020 | | | 61.845 | 61.153 |
| 9+040 | | | 61.876 | 61.213 |
| 9+060 | | | 61.908 | 61.298 |
| 9+080 | | | 61.939 | 61.377 |
| 9+100 | | | 61.971 | 61.365 |
| 9+120 | | | 62.002 | 61.434 |
| 9+140 | | | 62.034 | 61.465 |
| 9+160 | | | 62.065 | 61.495 |
| 9+180 | | | 62.097 | 61.551 |
| 9+200 | | | 62.128 | 61.531 |
| 9+220 | | | 62.160 | 61.574 |
| 9+240 | | | 62.191 | 61.570 |
| 9+260 | | | 62.223 | 61.566 |
| 9+280 | | | 62.254 | 61.669 |
| 9+300 | | | 62.286 | 61.681 |

Government of Nepal
 Ministry of Federal Affairs and General Administration
 Department of Local Infrastructure (DoLI)
 Rural Connectivity Improvement Project-phase 2
 (DoLI/RGIP/DR-04/2019)

CONSULTANT:
ITECO - INCLUSIVE JV
 (Sripalla Chowk, Ring Road)

ROAD NAME:
 Bhagwanpur(Anuwa)-
 Dhakelhal-Khaleni Road
 Rupandehi District

DATE: _____

REVISION: _____

SIGNATURE: _____

DESIGNED BY: _____

CHECKED BY: _____

APPROVED BY: _____

SCALE: HORIZONTAL 1:1000
 VERTICAL 1:200

Plan & Profile
 9+000-9+300

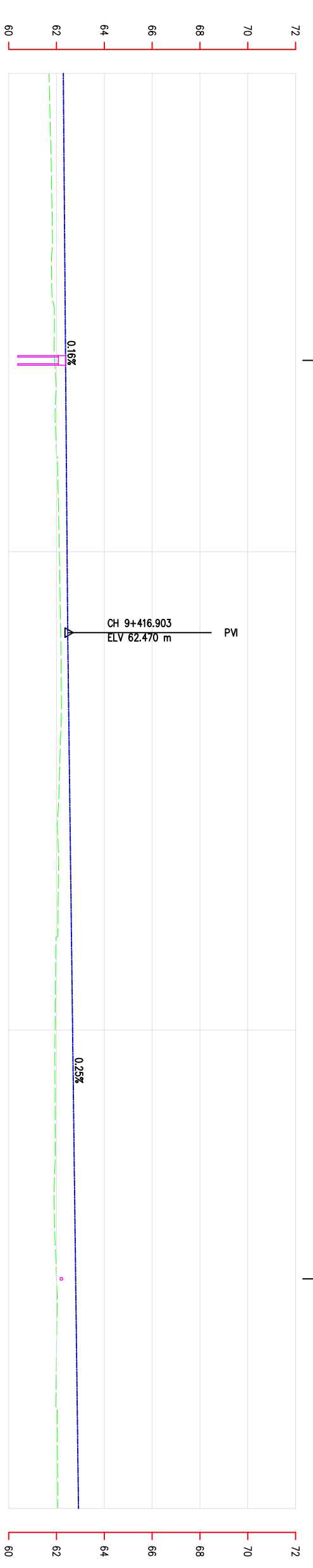
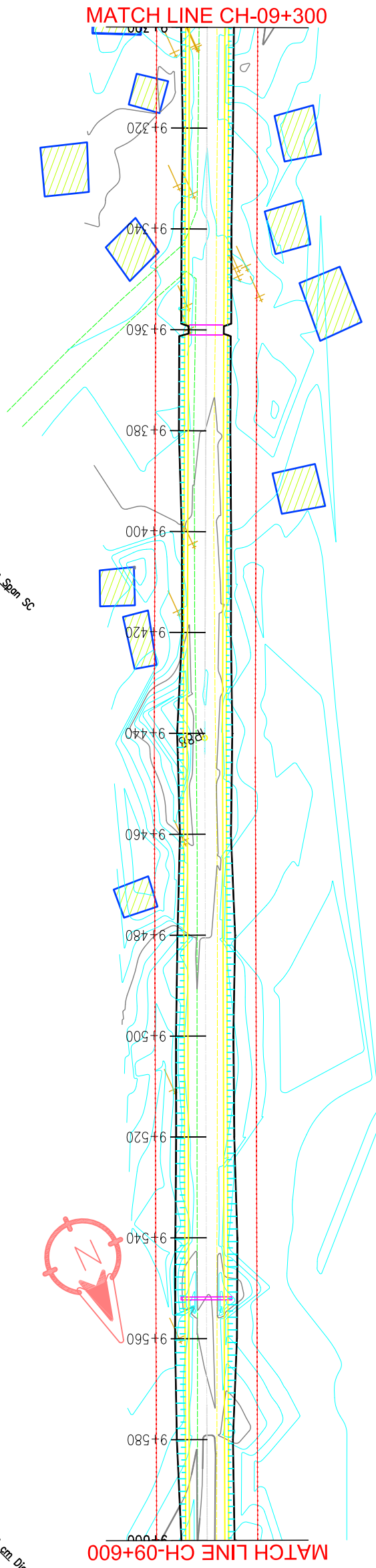
DATE: _____

DRG NO: _____

SHEET NO: _____

31

| P No. | CO-ORDINATES(m) | | WB3 (0-4-S) | DST (m) | DEF. ANG (0-4-S) | TAN. LEN (m) | SAMPLE CURVE DATA | | | CHAINAGE | | | |
|-------|-----------------|-------------|-------------|---------|------------------|--------------|-------------------|-------|--------|-----------|-----------|-----------|-----------|
| | EASTING | NORTHING | | | | | R (m) | E (m) | LC (m) | PC | MC | EC | P |
| 87 | 752987.425 | 3046222.784 | 24-46-31.07 | 135.653 | 00-05-21.88 | 0.338 | 1300.000 | 0.000 | 1.871 | 9+282.038 | 9+282.972 | 9+433.027 | 9+282.972 |
| 88 | 752981.978 | 3046384.310 | 24-24-12.52 | 172.900 | 00-22-18.56 | 3.245 | 1000.000 | 0.000 | 6.950 | 9+432.027 | 9+432.027 | 9+444.117 | 9+432.027 |
| 89 | 752794.573 | 3046654.530 | 24-28-30.95 | 298.730 | 00-02-18.43 | 0.338 | 1000.000 | 0.000 | 0.871 | 9+737.287 | 9+737.802 | 9+737.802 | 9+737.287 |



| CHAINAGE(Km) | HORIZONTAL ALIGNMENT | | DESIGN LEVEL(m) | EXISTING LEVEL(m) |
|--------------|----------------------|--------|-----------------|-------------------|
| | RIGHT | LEFT | | |
| 9+300 | 62.286 | 61.681 | 62.286 | 61.681 |
| 9+320 | 62.317 | 61.782 | 62.317 | 61.782 |
| 9+340 | 62.349 | 61.792 | 62.349 | 61.792 |
| 9+360 | 62.380 | 61.923 | 62.380 | 61.923 |
| 9+380 | 62.412 | 62.004 | 62.412 | 62.004 |
| 9+400 | 62.443 | 62.118 | 62.443 | 62.118 |
| 9+420 | 62.478 | 62.183 | 62.478 | 62.183 |
| 9+440 | 62.527 | 62.165 | 62.527 | 62.165 |
| 9+460 | 62.576 | 62.060 | 62.576 | 62.060 |
| 9+480 | 62.625 | 62.057 | 62.625 | 62.057 |
| 9+500 | 62.674 | 61.943 | 62.674 | 61.943 |
| 9+520 | 62.723 | 61.947 | 62.723 | 61.947 |
| 9+540 | 62.773 | 61.919 | 62.773 | 61.919 |
| 9+560 | 62.822 | 62.021 | 62.822 | 62.021 |
| 9+580 | 62.871 | 62.034 | 62.871 | 62.034 |
| 9+600 | 62.920 | 62.055 | 62.920 | 62.055 |

Government of Nepal
 Ministry of Federal Affairs and General Administration
 Department of Local Infrastructure (DoLI)
 Rural Connectivity Improvement Project-phase 2
 (DoLI/RGIP/DR-04/2019)

CONSULTANT:
ITECO - INCLUSIVE JV
 (Sripalla Chowk, Ring Road)

ROAD NAME:
 Bhagwanpur(Anuwa)-
 Dhakhal-Khaleni Road
 Rupandehi District

DATE: _____

REVISION: _____

SIGNATURE: _____

DESIGNED BY: _____

DRAWN BY: _____

CHECKED BY: _____

APPROVED BY: _____

SCALE: HORIZONTAL 1:1000
 VERTICAL 1:200

Plan & Profile


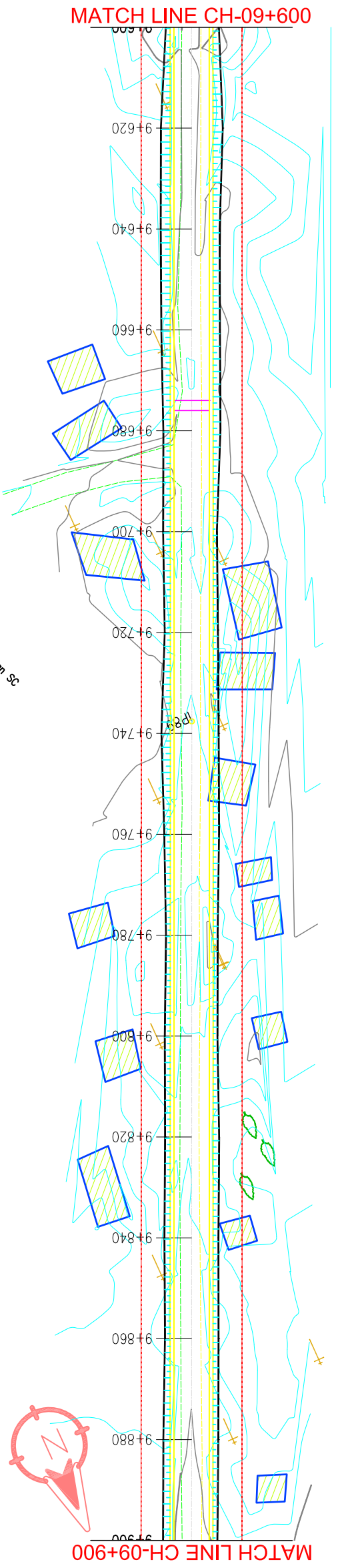
9+300-9+600

DATE: _____

DRG NO: _____

SHEET NO: _____

| IP No. | OC-ORIENT(S)(m) | | MCB (U-I-S) | DIST. (m) | DEF. ANG. (U-I-S) | TAN. LEN. (m) | SAMPLE CORRE DATA | | | CHAINAGE | | | |
|--------|-----------------|------------|-------------|-----------|-------------------|---------------|-------------------|-------|--------|-----------|-----------|-----------|-----------|
| | E (m) | N (m) | | | | | R (m) | E (m) | LC (m) | BC | MC | EC | IP |
| 89 | 75278.573 | 304864.530 | 24-26-30.65 | 286.730 | 00-02-18.43 | 0.358 | 1000.000 | 0.000 | 0.671 | 9+737.287 | 9+737.602 | 9+737.938 | 9+737.602 |
| 90 | 75287.635 | 304862.728 | 23-26-47.39 | 217.710 | 00-57-43.98 | 3.358 | 400.000 | 0.014 | 6.717 | 9+851.954 | 9+853.312 | 9+854.670 | 9+855.312 |



| CHAINAGE(Km) | HORIZONTAL ALIGNMENT | | DESIGN LEVEL(m) | EXISTING LEVEL(m) |
|--------------|----------------------|------|-----------------|-------------------|
| | RIGHT | LEFT | | |
| 9+600 | | | 62.920 | 62.055 |
| 9+620 | | | 62.969 | 62.055 |
| 9+640 | | | 63.018 | 62.074 |
| 9+660 | | | 63.068 | 62.148 |
| 9+680 | | | 63.117 | 62.121 |
| 9+700 | | | 63.166 | 62.203 |
| 9+720 | | | 63.215 | 62.300 |
| 9+740 | | | 63.264 | 62.446 |
| 9+760 | | | 63.314 | 62.547 |
| 9+780 | | | 63.363 | 62.615 |
| 9+800 | | | 63.412 | 62.603 |
| 9+820 | | | 63.461 | 62.754 |
| 9+840 | | | 63.510 | 62.818 |
| 9+860 | | | 63.559 | 62.909 |
| 9+880 | | | 63.609 | 63.020 |
| 9+900 | | | 63.658 | 63.186 |

Government of Nepal
 Ministry of Federal Affairs and General Administration
 Department of Local Infrastructure (DoLI)
Rural Connectivity Improvement Project-phase 2
 (DoLI/RCP/DP/PR-04/2019)

CONSULTANT:
ITECO - INCLUSIVE JV
 (Sitapalla Chowk, Ring Road)

ROAD NAME:
 Bhagwanpur(Anuwa)-
 Dhakelhal-Khaleni Road
Rupandehi District

DATE: _____ REVISION: _____ SIGNATURE: _____

DESIGNED BY: _____ DRAWN BY: _____ CHECKED BY: _____ APPROVED BY: _____

SCALE: HORIZONTAL 1:1000
 10m
 0
 20m
 VERTICAL 1:200
 0
 2m
 4m

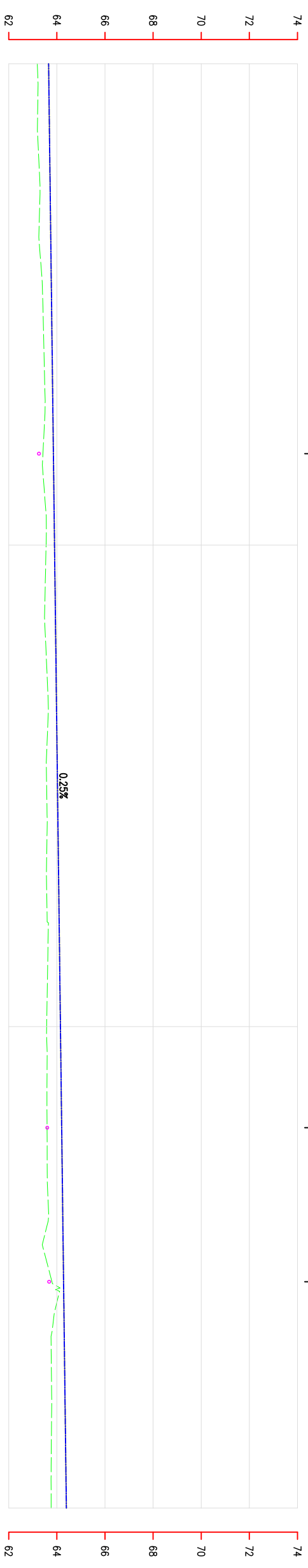
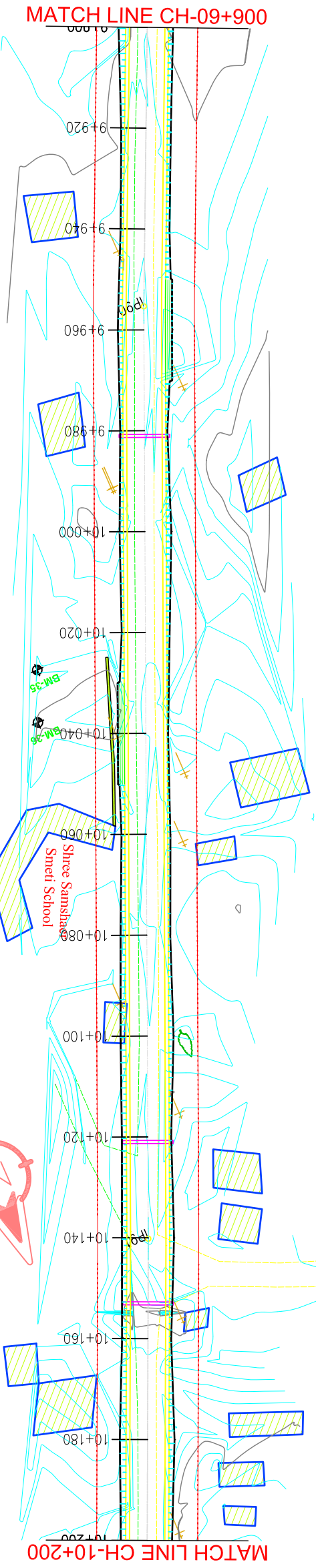
Plan & Profile
 DATE: _____ DRG NO: _____ SHEET NO: _____

9+600-9+900

1

33

| IP No. | CO-ORDINATES(m) | | | DST (m) | DIF. ANG. (°) | TAN. LEN. (m) | SIMPLE CURVE DATA | | | CHANGING | | | |
|--------|-----------------|------------|-------------|---------|---------------|---------------|-------------------|-------|--------|------------|------------|------------|------------|
| | EASTING | NORTHING | (0-PC-S) | | | | R (m) | E (m) | LC (m) | BC | MC | EC | IP |
| 90 | 72974.655 | 304982.729 | 23-28-47.39 | 217.710 | 00-57-43.56 | 3.359 | 400.000 | 0.014 | 6.717 | 9+951.954 | 9+955.312 | 9+958.670 | 9+955.312 |
| 91 | 72974.303 | 305022.271 | 23-57-54.17 | 184.847 | 00-29-43.78 | 4.234 | 1000.000 | 0.093 | 8.489 | 10+138.925 | 10+140.159 | 10+144.394 | 10+140.159 |



| CHAINAGE(Km) | HORIZONTAL ALIGNMENT | |
|--------------|----------------------|--------|
| | RIGHT | LEFT |
| 9+900 | 63.658 | 63.186 |
| 9+920 | 63.707 | 63.251 |
| 9+940 | 63.756 | 63.311 |
| 9+960 | 63.805 | 63.465 |
| 9+980 | 63.854 | 63.433 |
| 10+000 | 63.904 | 63.554 |
| 10+020 | 63.953 | 63.532 |
| 10+040 | 64.002 | 63.602 |
| 10+060 | 64.051 | 63.592 |
| 10+080 | 64.100 | 63.644 |
| 10+100 | 64.149 | 63.576 |
| 10+120 | 64.199 | 63.592 |
| 10+140 | 64.248 | 63.649 |
| 10+160 | 64.297 | 63.880 |
| 10+180 | 64.346 | 63.783 |
| 10+200 | 64.395 | 63.762 |

Government of Nepal
Ministry of Federal Affairs and General Administration
Department of Local Infrastructure (DoLI)
Rural Connectivity Improvement Project-phase 2
(DoLI/RGIP/DR-04/2019)

CONSULTANT:
ITECO - INCLUSIVE JV
(Sripalla Chowk, Ring Road)

ROAD NAME:
Bhagwanpur(Anuwa)-
Dhakhal-Khalanti Road
Rupandehi District

DATE: _____
REVISION: _____
SIGNATURE: _____

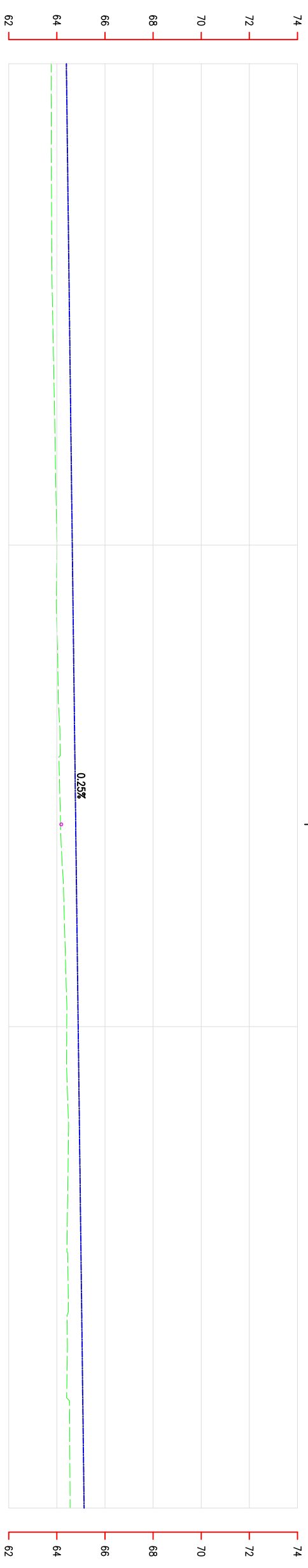
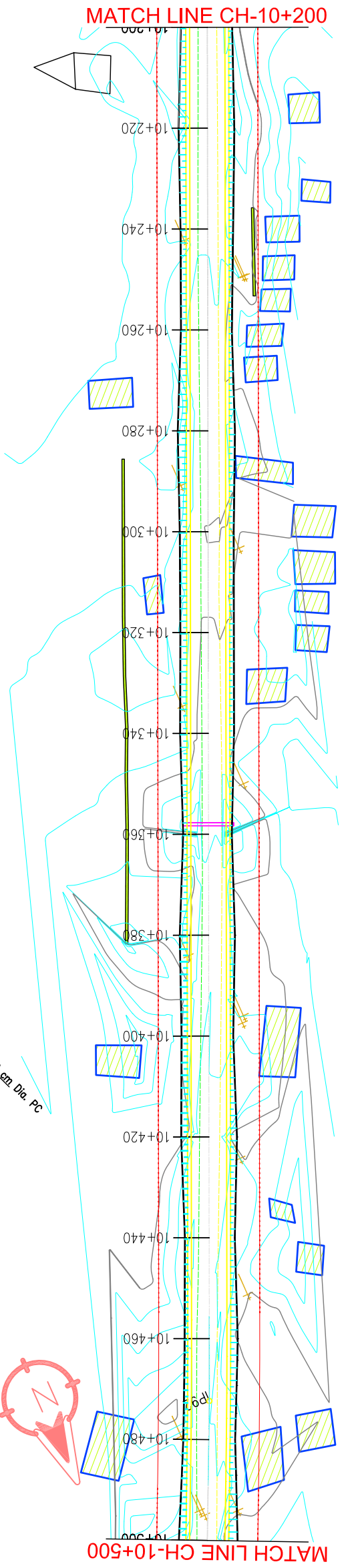
DESIGNED BY: _____
DRAWN BY: _____
CHECKED BY: _____
APPROVED BY: _____

SCALE
HORIZONTAL: 1:1000
VERTICAL: 1:200

Plan & Profile
9+900-10+200

DATE: _____
DRG NO: _____
SHEET NO: _____

| IP No. | CO-ORDINATES(m) | | WB (0-M-S) | DST. (m) | DEF. ANG. (0-M-S) | TAN. LEN. (m) | SAMPLE CORRE DATA | | | | CHAINAGE | | | |
|--------|-----------------|------------|-------------|----------|-------------------|---------------|-------------------|-------|--------|------------|------------|------------|------------|--|
| | EASTING | NORTHING | | | | | R (m) | E (m) | LC (m) | BC | MC | EC | IP | |
| 91 | 752948.303 | 305022.271 | 23-57-54.17 | 184.847 | 00-29-43.78 | 4.234 | 1000.000 | 0.009 | 8.489 | 10+135.925 | 10+140.159 | 10+144.394 | 10+140.159 | |
| 92 | 753083.225 | 305025.809 | 24-55-57.35 | 332.174 | 00-57-43.19 | 16.790 | 2000.000 | 0.070 | 33.590 | 10+455.592 | 10+472.332 | 10+489.122 | 10+472.333 | |



| CHAINAGE(Km) | HORIZONTAL ALIGNMENT | | DESIGN LEVEL(m) | EXISTING LEVEL(m) |
|--------------|----------------------|--------|-----------------|-------------------|
| | RIGHT | LEFT | | |
| 10+200 | 64.395 | 63.762 | 64.395 | 63.762 |
| 10+220 | 64.445 | 63.768 | 64.445 | 63.768 |
| 10+240 | 64.494 | 63.791 | 64.494 | 63.791 |
| 10+260 | 64.543 | 63.857 | 64.543 | 63.857 |
| 10+280 | 64.592 | 63.931 | 64.592 | 63.931 |
| 10+300 | 64.641 | 64.005 | 64.641 | 64.005 |
| 10+320 | 64.690 | 64.018 | 64.690 | 64.018 |
| 10+340 | 64.740 | 64.129 | 64.740 | 64.129 |
| 10+360 | 64.789 | 64.166 | 64.789 | 64.166 |
| 10+380 | 64.838 | 64.324 | 64.838 | 64.324 |
| 10+400 | 64.887 | 64.411 | 64.887 | 64.411 |
| 10+420 | 64.936 | 64.490 | 64.936 | 64.490 |
| 10+440 | 64.985 | 64.437 | 64.985 | 64.437 |
| 10+460 | 65.035 | 64.426 | 65.035 | 64.426 |
| 10+480 | 65.084 | 64.532 | 65.084 | 64.532 |
| 10+500 | 65.133 | 64.552 | 65.133 | 64.552 |

Government of Nepal
 Ministry of Federal Affairs and General Administration
 Department of Local Infrastructure (DoLI)
 Rural Connectivity Improvement Project-phase 2
 (DoLI/RGIP/DR-04/2019)

CONSULTANT:
ITECO - INCLUSIVE JV
 (Sripalla Chowk, Ring Road)

ROAD NAME:
 Bhagwanpur(Anuwa)-
 Dhakelhal-Khaleni Road
 Rupandehi District

DATE: _____

REVISION: _____

SIGNATURE: _____

DESIGNED BY: _____

CHECKED BY: _____

APPROVED BY: _____

SCALE: HORIZONTAL 1:1000
 VERTICAL 1:200

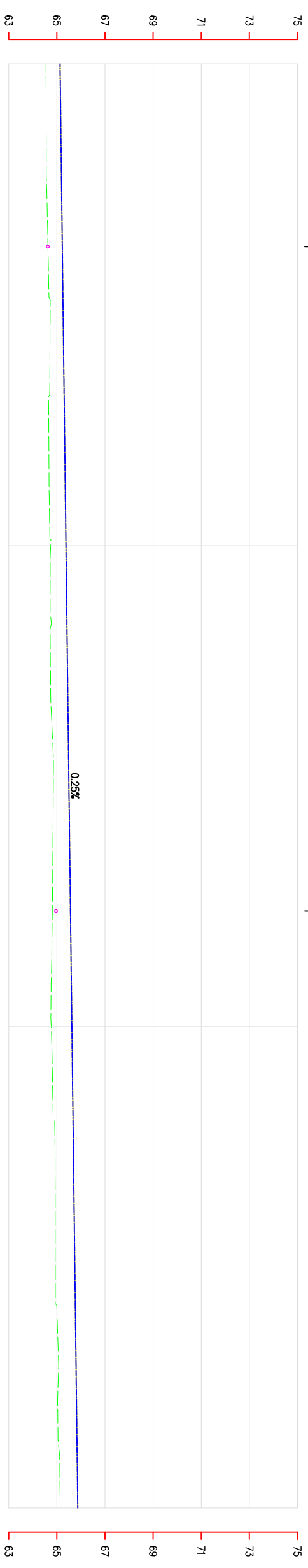
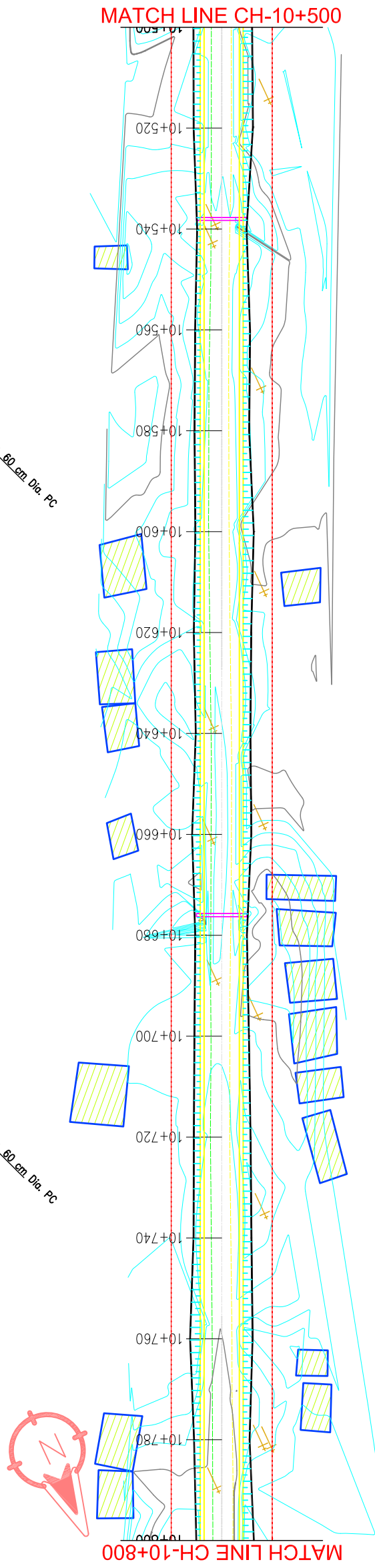
Plan & Profile

DATE: _____

DRG NO: _____

SHEET NO: _____

| P. No. | CO-ORDINATES(m) | | WBS (0-M-S) | DIST (m) | DE. ANG (0-M-S) | RM. LBR (m) | SINGLE CURVE DATA | | | CHAINAGE | | | |
|--------|-----------------|-------------|-------------|----------|-----------------|-------------|-------------------|-------|--------|------------|------------|------------|------------|
| | EXISTING | NORTHING | | | | | R (m) | E (m) | LC (m) | BC | MC | EC | P |
| 92 | 753083.225 | 3056032.809 | 24-55-37.35 | 332.174 | 00-57-43.19 | 16.790 | 2000.000 | 0.070 | 33.580 | 10+455.542 | 10+472.332 | 10+489.122 | 10+472.333 |
| 93 | 753271.355 | 3050730.600 | 24-40-1.35 | 448.373 | 00-15-35.99 | 4.538 | 2000.000 | 0.005 | 9.078 | 10+914.187 | 10+918.705 | 10+923.243 | 10+918.705 |



| CHAINAGE(Km) | HORIZONTAL ALIGNMENT | | DESIGN LEVEL(m) | EXISTING LEVEL(m) |
|--------------|----------------------|--------|-----------------|-------------------|
| | RIGHT | LEFT | | |
| 10+500 | 65.133 | 64.552 | 65.133 | 64.552 |
| 10+520 | 65.182 | 64.559 | 65.182 | 64.559 |
| 10+540 | 65.231 | 64.639 | 65.231 | 64.639 |
| 10+560 | 65.280 | 64.713 | 65.280 | 64.713 |
| 10+580 | 65.330 | 64.668 | 65.330 | 64.668 |
| 10+600 | 65.379 | 64.746 | 65.379 | 64.746 |
| 10+620 | 65.428 | 64.725 | 65.428 | 64.725 |
| 10+640 | 65.477 | 64.819 | 65.477 | 64.819 |
| 10+660 | 65.526 | 64.840 | 65.526 | 64.840 |
| 10+680 | 65.576 | 64.802 | 65.576 | 64.802 |
| 10+700 | 65.625 | 64.767 | 65.625 | 64.767 |
| 10+720 | 65.674 | 64.911 | 65.674 | 64.911 |
| 10+740 | 65.723 | 64.931 | 65.723 | 64.931 |
| 10+760 | 65.772 | 65.009 | 65.772 | 65.009 |
| 10+780 | 65.821 | 65.036 | 65.821 | 65.036 |
| 10+800 | 65.871 | 65.139 | 65.871 | 65.139 |

Government of Nepal
 Ministry of Federal Affairs and General Administration
 Department of Local Infrastructure (DoLI)
 Rural Connectivity Improvement Project-phase 2
 (DoLI/RGIP/DR-04/2019)

CONSULTANT: ITECO - INCLUSIVE JV
 (Sitapalla Chowk, Ring Road)

ROAD NAME: Bhagwanpur(Anuwa)-
 Dhakelhal-Khaleni Road
 Rupandehi District

DATE: _____

REVISION: _____

SIGNATURE: _____

DESIGNED BY: _____

CHECKED BY: _____

APPROVED BY: _____

SCALE: HORIZONTAL 1:1000
 VERTICAL 1:200

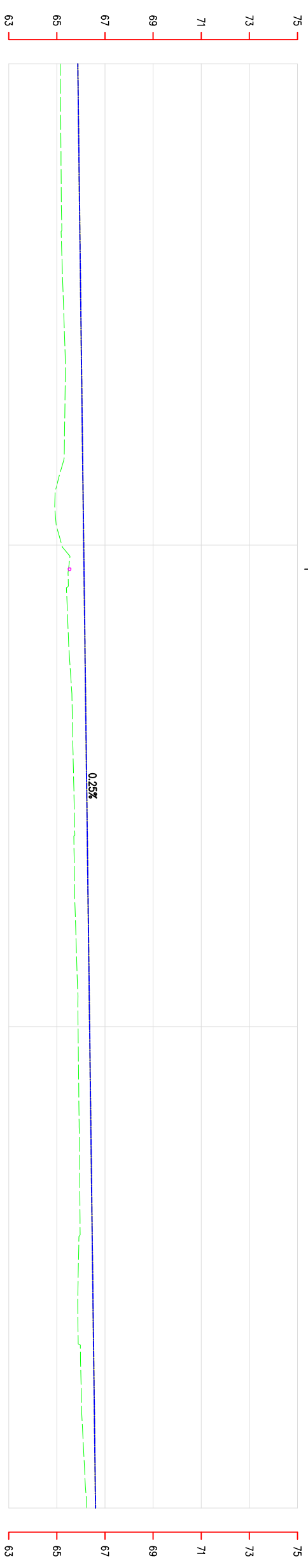
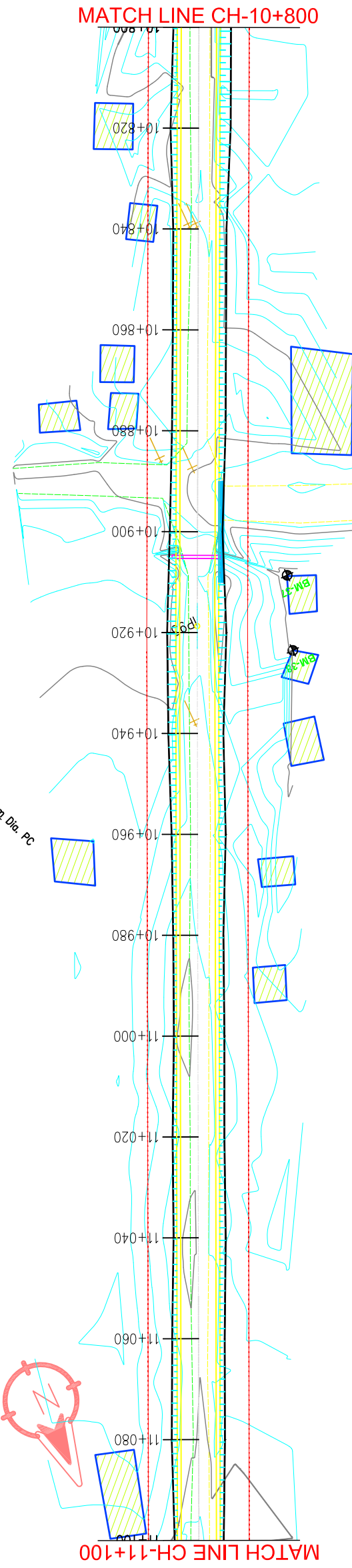
Plan & Profile

DATE: _____

DRG NO: _____

SHEET NO: _____

| IP No. | CO-ORDINATES(m) | | WBS (0-M-S) | DIST (m) | DEF. ANG (0-M-S) | RM. LBR (m) | SINGLE CURVE DATA | | | CHAINAGE | | | |
|--------|-----------------|-------------|-------------|----------|------------------|-------------|-------------------|-------|--------|------------|------------|------------|------------|
| | EASTING | NORTHING | | | | | R (m) | E (m) | LC (m) | BC | MC | EC | P |
| 93 | 753271.355 | 3050720.600 | 24-40-1.35 | 448.373 | 00-15-35.99 | 4.538 | 2000.000 | 0.005 | 9.078 | 10+914.87 | 10+918.705 | 10+922.243 | 10+918.705 |
| 94 | 753381.136 | 3050926.094 | 23-00-45.20 | 215.124 | 01-39-16.16 | 14.439 | 1000.000 | 0.104 | 28.876 | 11+119.290 | 11+133.828 | 11+148.266 | 11+133.829 |



| CHAINAGE(Km) | HORIZONTAL ALIGNMENT | | DESIGN LEVEL(m) | EXISTING LEVEL(m) |
|--------------|----------------------|------|-----------------|-------------------|
| | RIGHT | LEFT | | |
| 10+800 | | | 65.871 | 65.139 |
| 10+820 | | | 65.920 | 65.173 |
| 10+840 | | | 65.969 | 65.209 |
| 10+860 | | | 66.018 | 65.341 |
| 10+880 | | | 66.067 | 65.312 |
| 10+900 | | | 66.116 | 65.210 |
| 10+920 | | | 66.166 | 65.487 |
| 10+940 | | | 66.215 | 65.659 |
| 10+960 | | | 66.264 | 65.748 |
| 10+980 | | | 66.313 | 65.786 |
| 11+000 | | | 66.362 | 65.882 |
| 11+020 | | | 66.412 | 65.926 |
| 11+040 | | | 66.461 | 65.964 |
| 11+060 | | | 66.510 | 65.872 |
| 11+080 | | | 66.559 | 66.032 |
| 11+100 | | | 66.608 | 66.235 |

Government of Nepal
 Ministry of Federal Affairs and General Administration
 Department of Local Infrastructure (DoLI)
 Rural Connectivity Improvement Project-phase 2
 (DoLI/RGIP/DR-04/2019)

CONSULTANT:
ITECO - INCLUSIVE JV
 (Sripalla Chowk, Ring Road)

ROAD NAME:
 Bhagwanpur(Anuwa)-
 Dhakelhal-Khaleni Road
 Rupandehi District

DATE: _____ REVISION: _____ SIGNATURE: _____

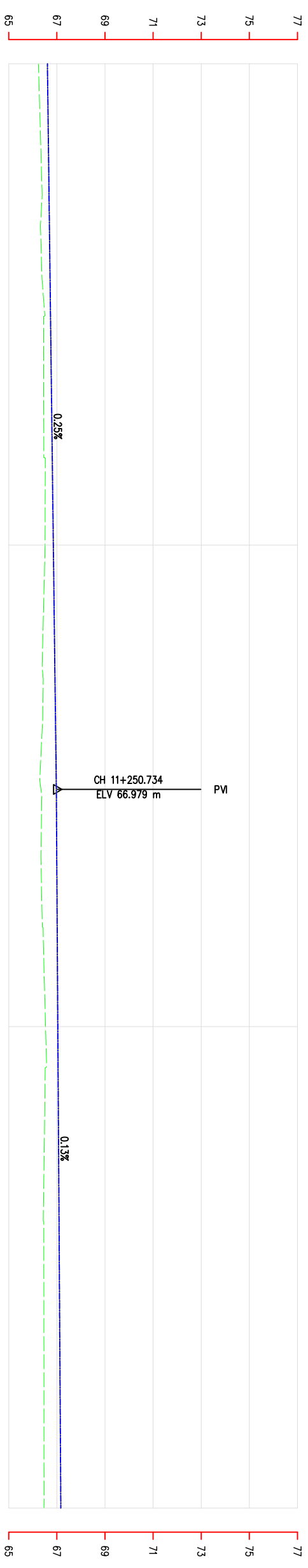
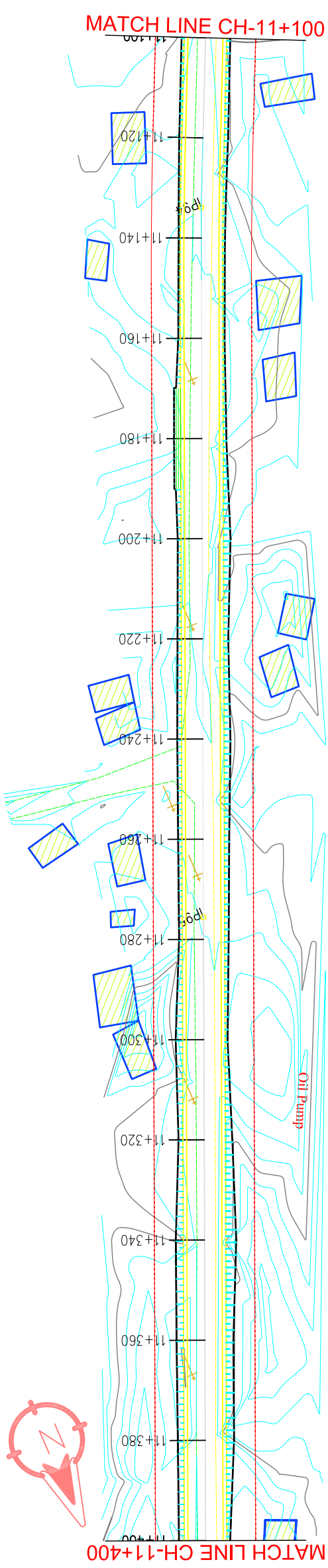
DESIGNED BY: _____ DRAWN BY: _____ CHECKED BY: _____ APPROVED BY: _____

SCALE: HORIZONTAL 1:1000
 VERTICAL 1:200

Plan & Profile
 10+800-11+100

DATE: _____ DRG NO: _____ SHEET NO: _____

| IP No. | CO-ORDINATES(m) | | | DST (m) | DEF. ANG (0-M-S) | TM. LEN (m) | SAMPLE CORRE DATA | | | CHAINAGE | | | |
|--------|-----------------|--------------|-------------|---------|------------------|-------------|-------------------|-------|--------|------------|------------|------------|------------|
| | EXISTING | NORTHING | EASTING | | | | R (m) | E (m) | LC (m) | BC | MC | EC | P |
| 94 | 753361.136 | 30505928.094 | 23-00-45.20 | 215.124 | 01-39-16.16 | 14.439 | 1000.000 | 0.104 | 28.876 | 11+119.390 | 11+133.828 | 11+148.266 | 11+133.829 |
| 95 | 753416.548 | 30510566.557 | 22-59-33.23 | 141.743 | 00-01-11.97 | 0.174 | 1000.000 | 0.000 | 0.349 | 11+275.395 | 11+275.570 | 11+275.745 | 11+275.570 |
| 96 | 753517.877 | 3051594.888 | 19-48-23.32 | 298.889 | 03-11-9.90 | 27.811 | 1000.000 | 0.397 | 55.608 | 11+506.698 | 11+534.482 | 11+562.266 | 11+534.489 |



| CHAINAGE(Km) | EXISTING LEVEL(m) | DESIGN LEVEL(m) | HORIZONTAL ALIGNMENT | |
|--------------|-------------------|-----------------|----------------------|------|
| | | | RIGHT | LEFT |
| 11+100 | 66.235 | 66.608 | | |
| 11+120 | 66.349 | 66.657 | | |
| 11+140 | 66.356 | 66.707 | | |
| 11+160 | 66.449 | 66.756 | | |
| 11+180 | 66.458 | 66.805 | | |
| 11+200 | 66.508 | 66.854 | | |
| 11+220 | 66.413 | 66.903 | | |
| 11+240 | 66.375 | 66.952 | | |
| 11+260 | 66.350 | 66.990 | | |
| 11+280 | 66.433 | 67.015 | | |
| 11+300 | 66.531 | 67.040 | | |
| 11+320 | 66.492 | 67.065 | | |
| 11+340 | 66.436 | 67.090 | | |
| 11+360 | 66.462 | 67.116 | | |
| 11+380 | 66.465 | 67.141 | | |
| 11+400 | 66.467 | 67.166 | | |

Government of Nepal
 Ministry of Federal Affairs and General Administration
 Department of Local Infrastructure (DoLI)
 Rural Connectivity Improvement Project-phase 2
 (DoLI/RGIP/DR-04/2019)

CONSULTANT: ITECO - INCLUSIVE JV
 (Sripalla Chowk, Ring Road)

ROAD NAME: Bhagwanpur(Anuwa)-
 Dhakelhal-Khaleni Road
 Rupandehi District

DATE: _____

REVISION: _____

SIGNATURE: _____

DESIGNED BY: _____

CHECKED BY: _____

APPROVED BY: _____

SCALE: HORIZONTAL 1:1000
 VERTICAL 1:200

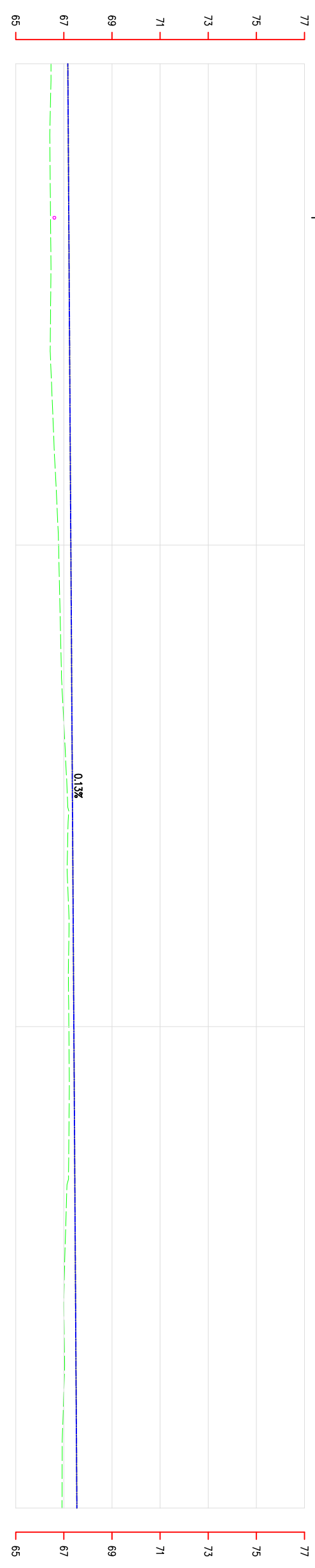
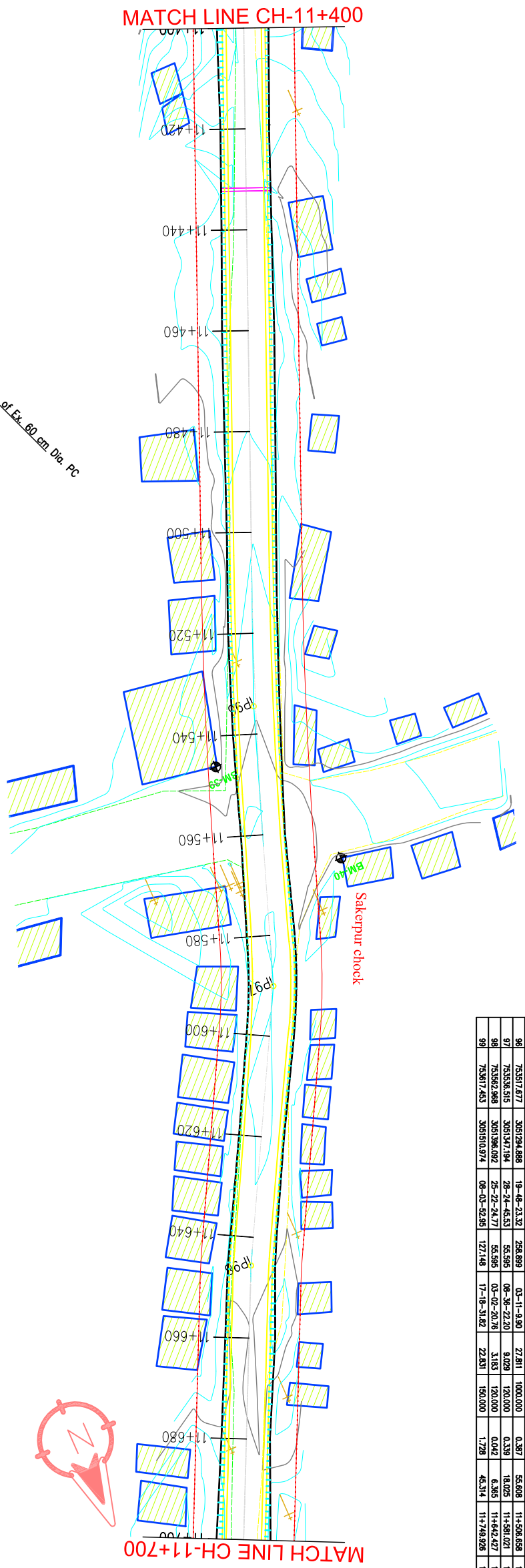
Plan & Profile

DATE: _____

DRG NO: _____

SHEET NO: _____

| IP No. | CC-ORDINATES(m) | | WBS (0+M-S) | DST (m) | DEF. ANG (0+M-S) | TAN LEN (m) | SAMPLE CURVE DATA | | | CHAINAGE | | | |
|--------|-----------------|-------------|-------------|---------|------------------|-------------|-------------------|-------|--------|------------|------------|------------|------------|
| | EASTING | NORTHING | | | | | R (m) | E (m) | LC (m) | BC | MC | EC | P |
| 96 | 753517.877 | 3061294.888 | 19-49-23.32 | 228.899 | 03-11-9.90 | 27.811 | 1000.000 | 0.397 | 55.608 | 11+906.658 | 11+534.482 | 11+562.286 | 11+534.489 |
| 97 | 753536.515 | 3061347.194 | 28-24-45.53 | 55.595 | 08-36-22.20 | 9.029 | 120.000 | 0.339 | 18.025 | 11+901.021 | 11+590.033 | 11+590.045 | 11+590.050 |
| 98 | 753562.868 | 3061396.092 | 25-22-24.77 | 55.595 | 03-02-20.76 | 3.183 | 120.000 | 0.042 | 6.385 | 11+442.427 | 11+645.610 | 11+646.792 | 11+645.611 |
| 99 | 753617.453 | 3061510.974 | 08-03-52.95 | 127.148 | 17-18-31.82 | 22.831 | 150.000 | 1.728 | 45.314 | 11+748.906 | 11+772.583 | 11+785.240 | 11+772.757 |



| CHAINAGE(Km) | EXISTING LEVEL(m) | DESIGN LEVEL(m) | HORIZONTAL ALIGNMENT | |
|--------------|-------------------|-----------------|----------------------|------|
| | | | RIGHT | LEFT |
| 11+400 | 66.467 | 67.166 | | |
| 11+420 | 66.424 | 67.191 | | |
| 11+440 | 66.462 | 67.216 | | |
| 11+460 | 66.435 | 67.241 | | |
| 11+480 | 66.599 | 67.266 | | |
| 11+500 | 66.782 | 67.291 | | |
| 11+520 | 66.869 | 67.316 | | |
| 11+540 | 67.030 | 67.341 | | |
| 11+560 | 67.166 | 67.366 | | |
| 11+580 | 67.214 | 67.391 | | |
| 11+600 | 67.208 | 67.416 | | |
| 11+620 | 67.215 | 67.441 | | |
| 11+640 | 67.087 | 67.466 | | |
| 11+660 | 67.004 | 67.491 | | |
| 11+680 | 66.972 | 67.516 | | |
| 11+700 | 66.924 | 67.541 | | |

Government of Nepal
 Ministry of Federal Affairs and General Administration
 Department of Local Infrastructure (DoLI)
 Rural Connectivity Improvement Project-phase 2
 (DoLI/RCP/DP/PR-04/2019)

CONSULTANT:
ITECO - INCLUSIVE JV
 (Sripalla Chowk, Ring Road)

ROAD NAME:
 Bhagwanpur(Anuwa)-
 Dhakelhal-Khaleni Road
 Rupandehi District

DATE: _____

REVISION: _____

SIGNATURE: _____

DESIGNED BY: _____

CHECKED BY: _____

APPROVED BY: _____

SCALE: HORIZONTAL 1:1000
 VERTICAL 1:200

Plan & Profile

11+400-11+700

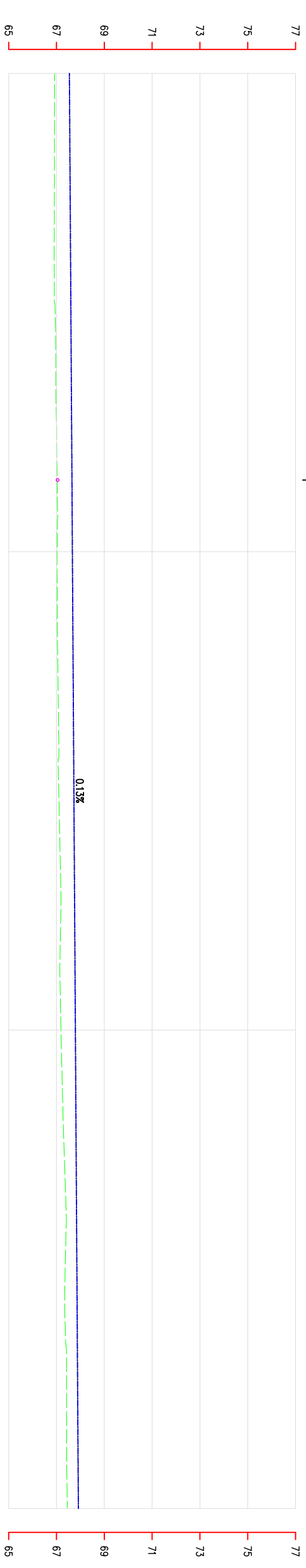
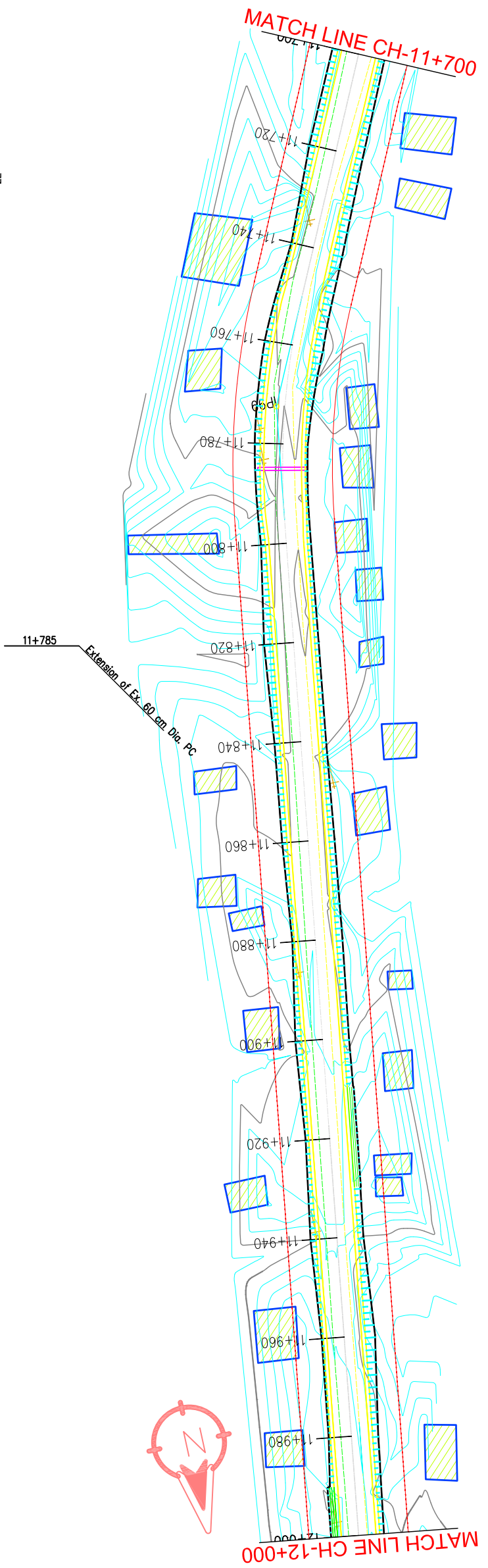
DATE: _____

DRG NO: _____

SHEET NO: _____

39

| P No. | CO-ORDINATES(m) | | WBS (0-M-S) | DIST (m) | DEF. ANG (0-M-S) | RM. LBR (m) | SINGLE CURVE DATA | | | CHAINAGE | | | |
|-------|-----------------|------------|-------------|----------|------------------|-------------|-------------------|-------|--------|------------|------------|------------|------------|
| | EASTING | NORTHING | | | | | R (m) | E (m) | LC (m) | BC | MC | EC | P |
| 99 | 753617.453 | 305610.974 | 06-03-52.95 | 127.148 | 17-08-31.82 | 22.831 | 150.000 | 1.728 | 45.314 | 11+749.926 | 11+772.883 | 11+785.240 | 11+772.757 |
| 100 | 753653.576 | 305195.913 | 06-35-32.40 | 257.485 | 00-31-39.45 | 4.604 | 1000.000 | 0.011 | 9.209 | 12+025.280 | 12+029.884 | 12+034.489 | 12+028.884 |



| CHAINAGE(Km) | HORIZONTAL ALIGNMENT | | DESIGN LEVEL(m) | EXISTING LEVEL(m) |
|--------------|----------------------|------|-----------------|-------------------|
| | RIGHT | LEFT | | |
| 11+700 | | | 67.541 | 66.924 |
| 11+720 | | | 67.566 | 66.914 |
| 11+740 | | | 67.591 | 66.908 |
| 11+760 | | | 67.616 | 66.970 |
| 11+780 | | | 67.641 | 67.013 |
| 11+800 | | | 67.666 | 67.025 |
| 11+820 | | | 67.691 | 67.046 |
| 11+840 | | | 67.716 | 67.096 |
| 11+860 | | | 67.741 | 67.137 |
| 11+880 | | | 67.766 | 67.166 |
| 11+900 | | | 67.791 | 67.188 |
| 11+920 | | | 67.816 | 67.286 |
| 11+940 | | | 67.841 | 67.413 |
| 11+960 | | | 67.866 | 67.352 |
| 11+980 | | | 67.891 | 67.424 |
| 12+000 | | | 67.916 | 67.458 |

Government of Nepal
 Ministry of Federal Affairs and General Administration
 Department of Local Infrastructure (DoLI)
Rural Connectivity Improvement Project-phase 2
 (DoLI/RGIP/DR-04/2019)

CONSULTANT:
ITECO - INCLUSIVE JV
 (Sitapalla Chowk, Ring Road)

ROAD NAME:
 Bhagwanpur(Anuwa)-
 Dhakelhal-Khaleni Road
Rupandehi District

DATE: _____

REVISION: _____

SIGNATURE: _____

DESIGNED BY: _____

CHECKED BY: _____

APPROVED BY: _____

SCALE: HORIZONTAL 1:1000
 10m
 20m
 VERTICAL 1:200
 2m
 4m

Plan & Profile

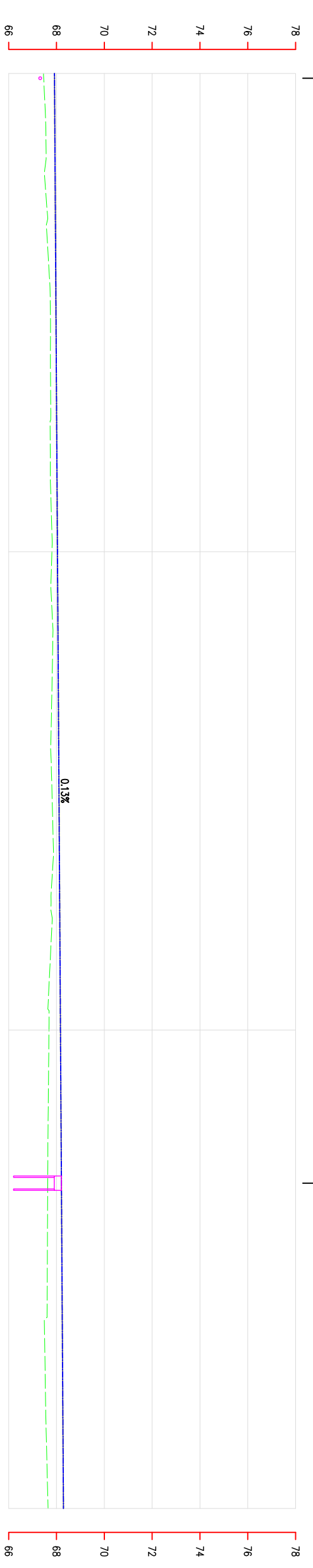
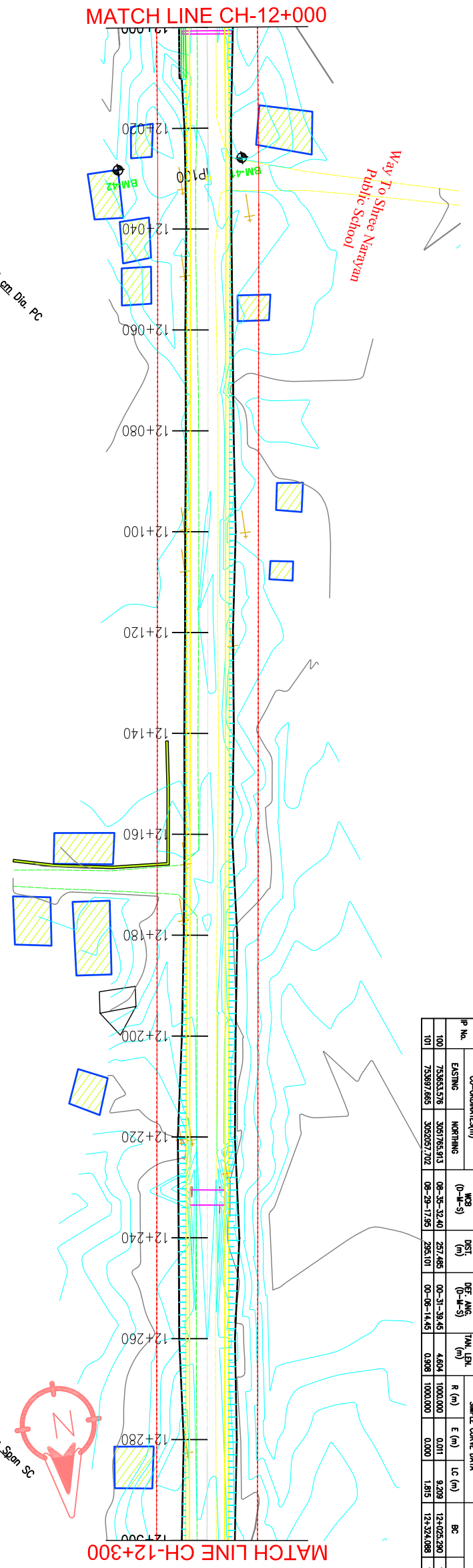
DATE: _____

DRG NO: _____

SHEET NO: _____

1
40

| IP No. | COORDINATES(m) | | WBS (0-M-S) | DST (m) | DEF. ANG. (0-M-S) | TAL. LEN. (m) | SIMPLE CURVE DATA | | | CHAINAGE | | | |
|--------|----------------|-------------|-------------|---------|-------------------|---------------|-------------------|-------|--------|------------|------------|------------|------------|
| | EASTING | NORTHING | | | | | R (m) | E (m) | LC (m) | BC | MC | EC | IP |
| 100 | 75363.576 | 3651765.913 | 06-35-32.40 | 237.485 | 00-31-39.45 | 4.604 | 1000.000 | 0.011 | 8.239 | 12+025.290 | 12+029.894 | 12+034.499 | 12+029.894 |
| 101 | 75367.865 | 3652057.702 | 06-29-17.95 | 255.101 | 00-06-14.45 | 0.908 | 1000.000 | 0.000 | 1.815 | 12+324.088 | 12+324.995 | 12+325.903 | 12+324.995 |



| CHAINAGE(Km) | HORIZONTAL ALIGNMENT | |
|--------------|----------------------|--------|
| | RIGHT | LEFT |
| 12+000 | 67.916 | 67.458 |
| 12+020 | 67.941 | 67.513 |
| 12+040 | 67.966 | 67.675 |
| 12+060 | 67.991 | 67.745 |
| 12+080 | 68.016 | 67.739 |
| 12+100 | 68.041 | 67.809 |
| 12+120 | 68.066 | 67.841 |
| 12+140 | 68.091 | 67.762 |
| 12+160 | 68.116 | 67.861 |
| 12+180 | 68.141 | 67.791 |
| 12+200 | 68.166 | 67.686 |
| 12+220 | 68.191 | 67.647 |
| 12+240 | 68.216 | 67.626 |
| 12+260 | 68.242 | 67.605 |
| 12+280 | 68.267 | 67.551 |
| 12+300 | 68.292 | 67.647 |

Government of Nepal
Ministry of Federal Affairs and General Administration
Department of Local Infrastructure (DoLI)
Rural Connectivity Improvement Project-phase 2
(DoLI/RGIP/DR-04/2019)

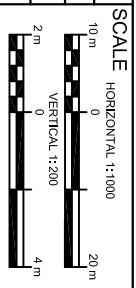
CONSULTANT:
ITECO - INCLUSIVE JV
(Sripalla Chowk, Ring Road)

ROAD NAME:
Bhagwanpur(Anuwa)-
Dhakelhal-Khaleni Road
Rupandehi District

DATE: _____
REVISION: _____

SIGNATURE: _____

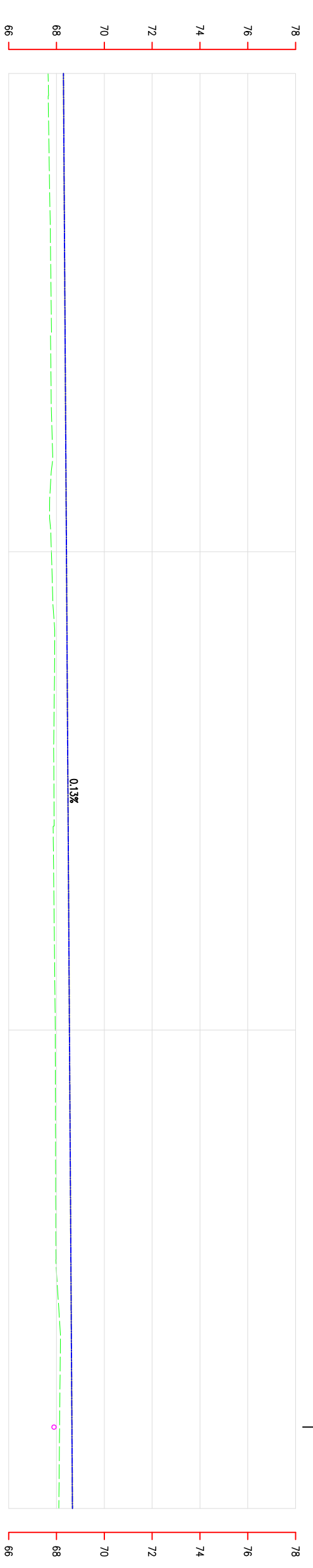
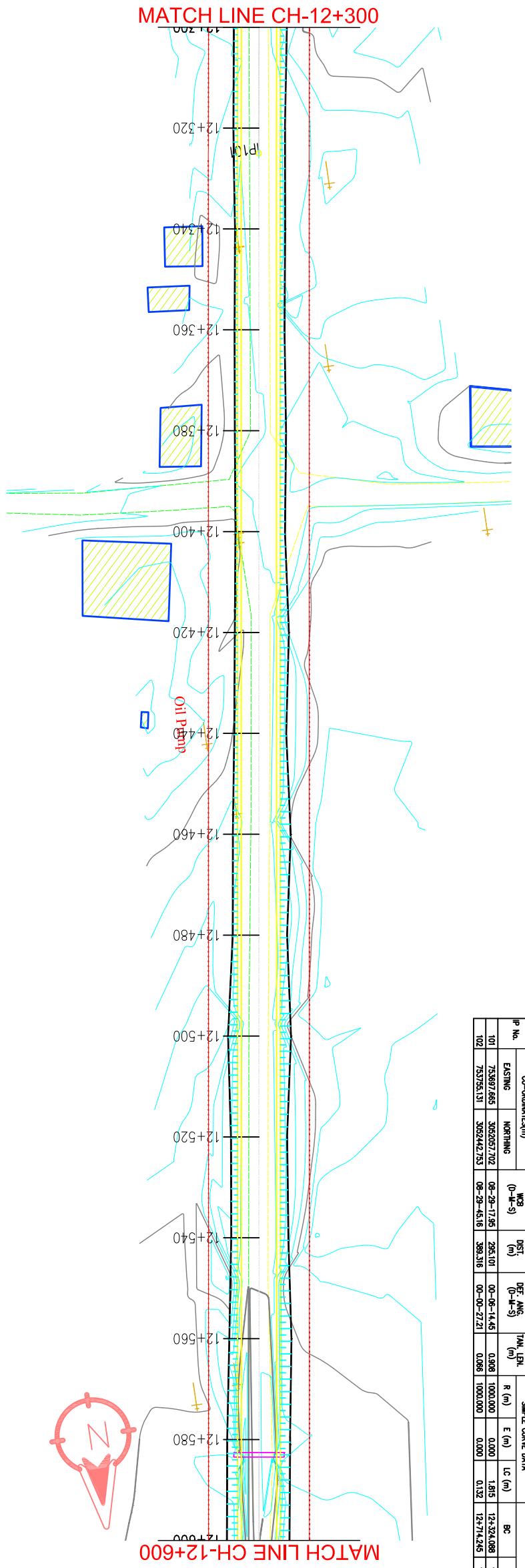
DESIGNED BY: _____
DRAWN BY: _____
CHECKED BY: _____
APPROVED BY: _____



Plan & Profile
12+000-12+300

DATE: _____
DRG NO: _____
SHEET NO: _____

| IP No. | COORDINATES(m) | | WBS (0-M-S) | DST (0-M-S) | DEF. ANG. (0-M-S) | TAN. LEN. (m) | SIMPLE CURVE DATA | | | CHAINAGE | | | |
|--------|----------------|-------------|-------------|-------------|-------------------|---------------|-------------------|-------|--------|------------|------------|------------|------------|
| | EASTING | NORTHING | | | | | R (m) | E (m) | LC (m) | BC | MC | EC | IP |
| 101 | 753897.856 | 3062957.702 | 06-29-17.95 | 296.01 | 00-06-14.45 | 0.908 | 1000.000 | 0.000 | 1.815 | 12+324.088 | 12+324.995 | 12+325.903 | 12+324.995 |
| 102 | 753795.131 | 3062942.753 | 06-29-45.16 | 398.318 | 00-00-27.21 | 0.086 | 1000.000 | 0.000 | 0.132 | 12+714.245 | 12+714.311 | 12+714.377 | 12+714.311 |



| CHAINAGE(Km) | HORIZONTAL ALIGNMENT | | DESIGN LEVEL(m) | EXISTING LEVEL(m) |
|--------------|----------------------|------|-----------------|-------------------|
| | RIGHT | LEFT | | |
| 12+300 | | | 68.292 | 67.647 |
| 12+320 | | | 68.317 | 67.700 |
| 12+340 | | | 68.342 | 67.758 |
| 12+360 | | | 68.367 | 67.762 |
| 12+380 | | | 68.392 | 67.842 |
| 12+400 | | | 68.417 | 67.787 |
| 12+420 | | | 68.442 | 67.925 |
| 12+440 | | | 68.467 | 67.883 |
| 12+460 | | | 68.492 | 67.865 |
| 12+480 | | | 68.517 | 67.909 |
| 12+500 | | | 68.542 | 67.947 |
| 12+520 | | | 68.567 | 67.958 |
| 12+540 | | | 68.592 | 67.970 |
| 12+560 | | | 68.617 | 68.119 |
| 12+580 | | | 68.642 | 68.136 |
| 12+600 | | | 68.667 | 68.098 |

Government of Nepal
 Ministry of Federal Affairs and General Administration
 Department of Local Infrastructure (DoLI)
Rural Connectivity Improvement Project-phase 2
 (DoLI/RGIP/DR-04/2019)

CONSULTANT:
ITECO - INCLUSIVE JV
 (Sripalla Chowk, Ring Road)

ROAD NAME:
 Bhagwanpur(Anuwa)-
 Dhakelhal-Khaleni Road
Rupandehi District

DATE: _____ REVISION: _____ SIGNATURE: _____


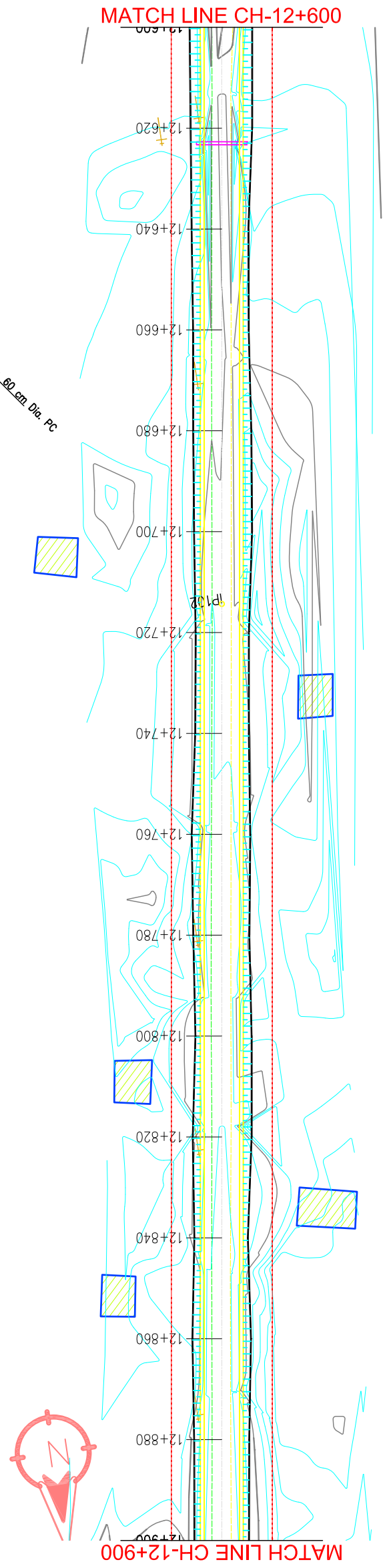
DESIGNED BY: _____ DRAWN BY: _____ CHECKED BY: _____ APPROVED BY: _____

SCALE: HORIZONTAL 1:1000
 10m
 0
 20m
 VERTICAL 1:200
 0
 4m

Plan & Profile
 DATE: _____ DRG NO: _____ SHEET NO: _____

1
42

| IP No. | COORDINATES(m) | | WBS (0-M-S) | DSTI (m) | DEF. ANG. (0-M-S) | TAN. LEN. (m) | SIMPLE CURVE DATA | | | CHAINAGE | | | |
|--------|----------------|-------------|-------------|----------|-------------------|---------------|-------------------|-------|--------|------------|------------|------------|------------|
| | EASTING | NORTHING | | | | | R (m) | E (m) | LC (m) | BC | MC | EC | IP |
| 102 | 753795.131 | 3652142.753 | 00-29-45.16 | 398.318 | 00-00-27.21 | 0.086 | 1000.000 | 0.000 | 0.132 | 12+714.245 | 12+714.311 | 12+714.377 | 12+714.311 |
| 103 | 753795.537 | 3652113.248 | 00-30-17.72 | 273.487 | 00-00-22.56 | 0.055 | 1000.000 | 0.000 | 0.109 | 12+897.753 | 12+897.808 | 12+897.863 | 12+897.808 |



| CHAINAGE(Km) | HORIZONTAL ALIGNMENT | | DESIGN LEVEL(m) | EXISTING LEVEL(m) |
|--------------|----------------------|--------|-----------------|-------------------|
| | RIGHT | LEFT | | |
| 12+600 | 68.667 | 68.098 | 68.667 | 68.098 |
| 12+620 | 68.692 | 68.077 | 68.692 | 68.077 |
| 12+640 | 68.717 | 68.031 | 68.717 | 68.031 |
| 12+660 | 68.742 | 67.977 | 68.742 | 67.977 |
| 12+680 | 68.767 | 67.996 | 68.767 | 67.996 |
| 12+700 | 68.792 | 68.044 | 68.792 | 68.044 |
| 12+720 | 68.817 | 68.130 | 68.817 | 68.130 |
| 12+740 | 68.842 | 68.182 | 68.842 | 68.182 |
| 12+760 | 68.867 | 68.240 | 68.867 | 68.240 |
| 12+780 | 68.892 | 68.295 | 68.892 | 68.295 |
| 12+800 | 68.917 | 68.313 | 68.917 | 68.313 |
| 12+820 | 68.942 | 68.420 | 68.942 | 68.420 |
| 12+840 | 68.967 | 68.468 | 68.967 | 68.468 |
| 12+860 | 68.992 | 68.442 | 68.992 | 68.442 |
| 12+880 | 69.017 | 68.474 | 69.017 | 68.474 |
| 12+900 | 69.042 | 68.535 | 69.042 | 68.535 |

Government of Nepal
 Ministry of Federal Affairs and General Administration
 Department of Local Infrastructure (DoLI)
 Rural Connectivity Improvement Project-phase 2
 (DoLI/RGIP/DR-04/2019)

CONSULTANT: ITECO - INCLUSIVE JV (Sripalla Chowk, Ring Road)

ROAD NAME: Bhagwanpur(Anuwa)- Dhakelhal-Khaleni Road
 Rupandehi District

DATE: _____ REVISION: _____ SIGNATURE: _____

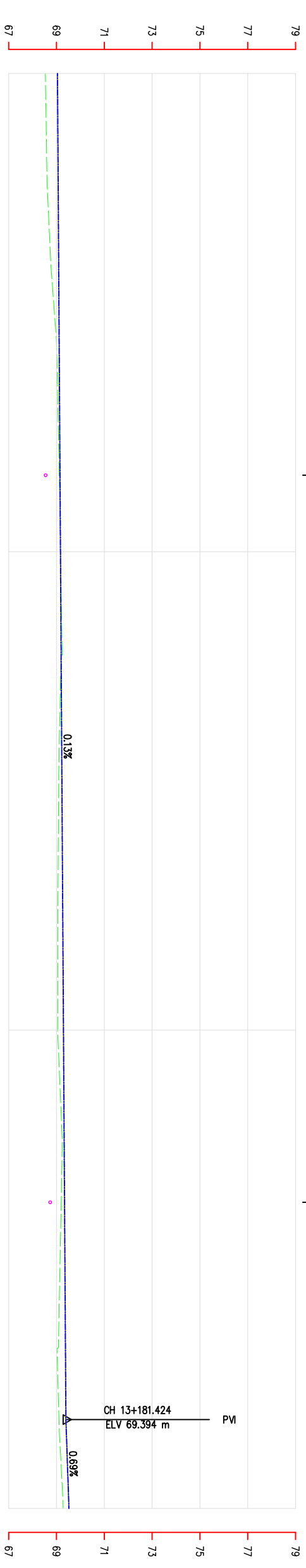
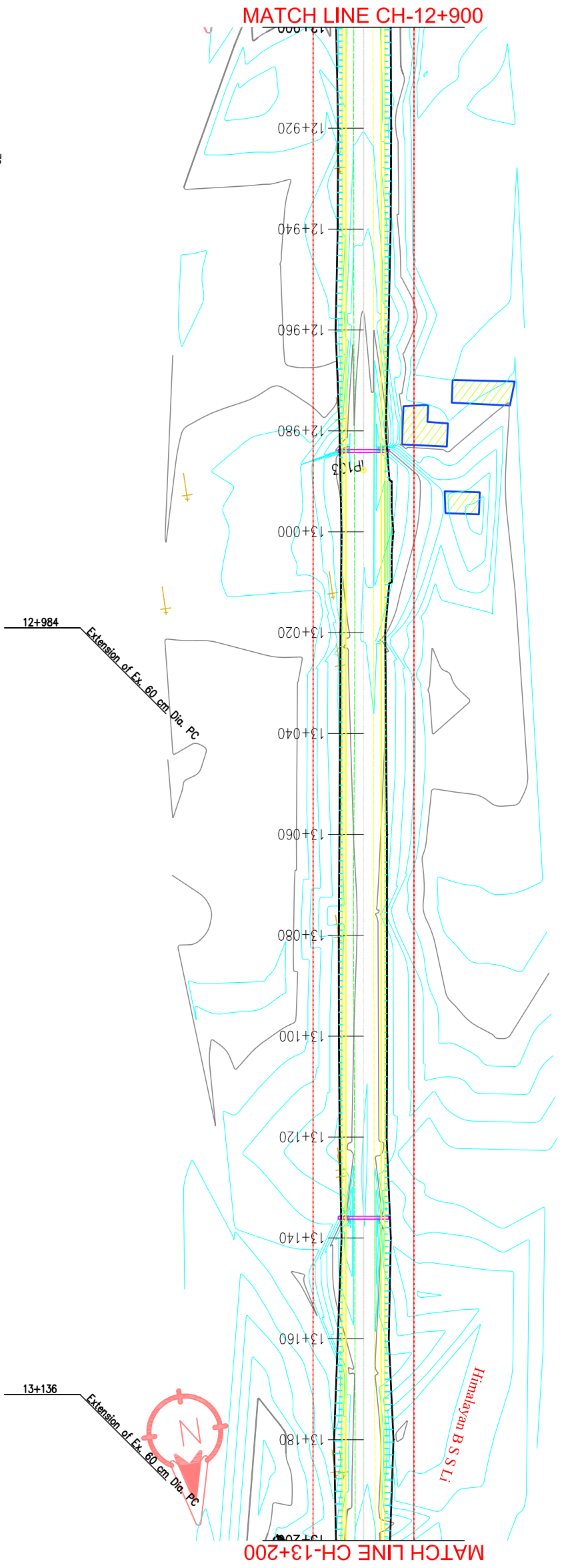
DESIGNED BY: _____ DRAWN BY: _____ CHECKED BY: _____ APPROVED BY: _____

SCALE: HORIZONTAL 1:1000
 VERTICAL 1:200

Plan & Profile
 DATE: _____ DRG NO: _____ SHEET NO: _____

1
 43

| IP No. | COORDINATES(m) | | WBS (0-M-S) | DST (m) | DEF. ANG. (0-M-S) | TAN. LEN. (m) | SIMPLE CURVE DATA | | | CHANGING | | | |
|--------|----------------|-------------|-------------|---------|-------------------|---------------|-------------------|-------|--------|------------|------------|------------|------------|
| | EASTING | NORTHING | | | | | R (m) | E (m) | LC (m) | BC | MC | EC | PC |
| 103 | 753795.537 | 3062713.249 | 08-30-172 | 273.497 | 00-00-22.56 | 0.035 | 1000.000 | 0.000 | 0.039 | 12.444 | 12+997.753 | 12+997.808 | 12+997.863 |
| 104 | 753834.992 | 3062977.181 | 09-12-54.45 | 268.885 | 00-42-46.73 | 6.222 | 1000.000 | 0.019 | 12.444 | 13+248.451 | 13+248.673 | 13+248.895 | 13+254.673 |



| CHAINAGE(Km) | HORIZONTAL ALIGNMENT | | DESIGN LEVEL(m) | EXISTING LEVEL(m) |
|--------------|----------------------|------|-----------------|-------------------|
| | RIGHT | LEFT | | |
| 12+900 | | | 69.042 | 68.535 |
| 12+920 | | | 69.067 | 68.598 |
| 12+940 | | | 69.092 | 68.765 |
| 12+960 | | | 69.117 | 69.019 |
| 12+980 | | | 69.142 | 69.099 |
| 13+000 | | | 69.167 | 69.170 |
| 13+020 | | | 69.192 | 69.234 |
| 13+040 | | | 69.217 | 69.118 |
| 13+060 | | | 69.242 | 69.077 |
| 13+080 | | | 69.267 | 69.056 |
| 13+100 | | | 69.292 | 69.052 |
| 13+120 | | | 69.317 | 69.216 |
| 13+140 | | | 69.342 | 69.182 |
| 13+160 | | | 69.367 | 69.103 |
| 13+180 | | | 69.393 | 69.097 |
| 13+200 | | | 69.522 | 69.278 |

Government of Nepal
 Ministry of Federal Affairs and General Administration
 Department of Local Infrastructure (DoLI)
 Rural Connectivity Improvement Project-phase 2
 (DoLI/RGIP/DR-04/2019)

CONSULTANT:
ITECO - INCLUSIVE JV
 (Sitapalla Chowk, Ring Road)

ROAD NAME:
 Bhagwanpur(Anuwa)-
 Dhakelhal-Khaleni Road
 Rupandehi District

DATE: _____ REVISION: _____ SIGNATURE: _____

DESIGNED BY: _____ DRAWN BY: _____ CHECKED BY: _____ APPROVED BY: _____

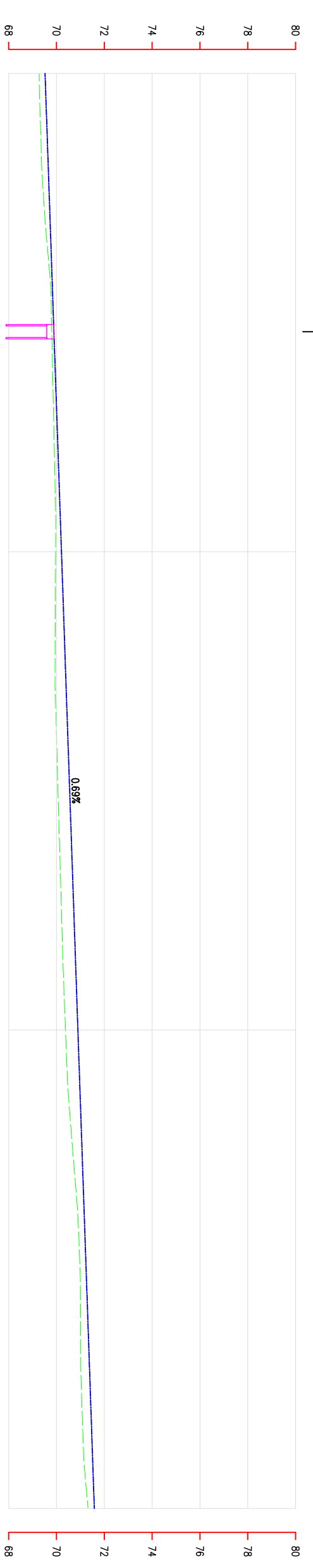
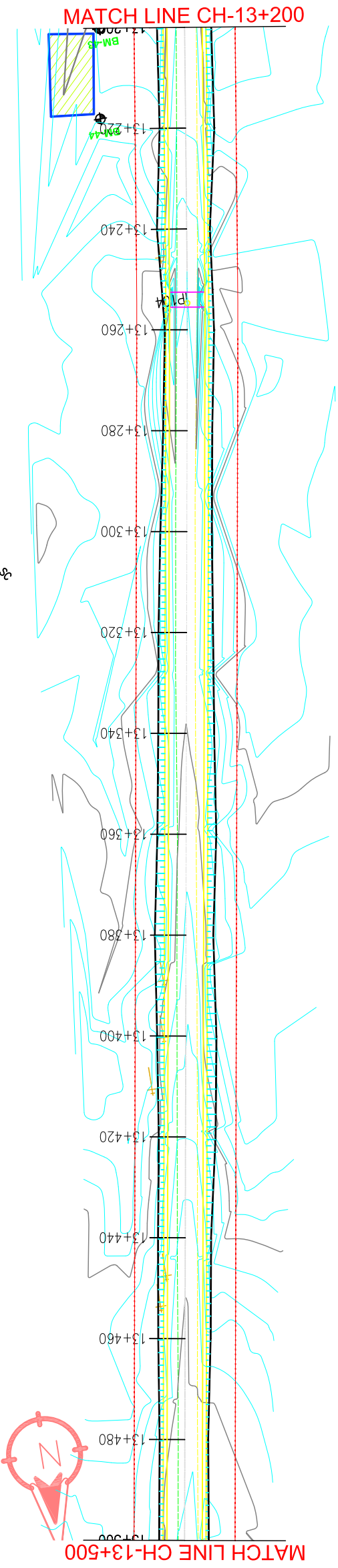
SCALE: HORIZONTAL 1:1000
 VERTICAL 1:200

Plan & Profile

DATE: _____ DRG NO: _____ SHEET NO: _____

1
 44

| IP No. | COORDINATES(m) | | WBS (0-M-S) | DST (m) | DEF. ANG. (0-M-S) | TAL. LEN. (m) | SIMPLE CURVE DATA | | | CHAINAGE | | | |
|--------|----------------|-------------|-------------|---------|-------------------|---------------|-------------------|-------|--------|------------|------------|------------|------------|
| | EASTING | NORTHING | | | | | R (m) | E (m) | LC (m) | BC | MC | EC | IP |
| 104 | 753834.992 | 3052377.181 | 09-12-54.45 | 266.885 | 00-42-46.73 | 6.222 | 1000.000 | 0.019 | 12.444 | 13+248.451 | 13+254.673 | 13+260.895 | 13+264.873 |
| 105 | 753890.479 | 3053318.196 | 07-51-41.56 | 346.487 | 01-21-12.89 | 11.813 | 1000.000 | 0.070 | 23.624 | 13+398.347 | 13+407.198 | 13+412.971 | 13+401.160 |



| CHAINAGE(Km) | DESIGN LEVEL(m) | | EXISTING LEVEL(m) | |
|--------------|-----------------|--------|-------------------|--------|
| | RIGHT | LEFT | RIGHT | LEFT |
| 13+200 | 69.522 | 69.522 | 69.278 | 69.278 |
| 13+220 | 69.659 | 69.659 | 69.384 | 69.384 |
| 13+240 | 69.797 | 69.797 | 69.685 | 69.685 |
| 13+260 | 69.934 | 69.934 | 69.830 | 69.830 |
| 13+280 | 70.072 | 70.072 | 69.916 | 69.916 |
| 13+300 | 70.209 | 70.209 | 69.964 | 69.964 |
| 13+320 | 70.346 | 70.346 | 69.946 | 69.946 |
| 13+340 | 70.484 | 70.484 | 70.009 | 70.009 |
| 13+360 | 70.621 | 70.621 | 70.121 | 70.121 |
| 13+380 | 70.758 | 70.758 | 70.236 | 70.236 |
| 13+400 | 70.896 | 70.896 | 70.378 | 70.378 |
| 13+420 | 71.033 | 71.033 | 70.595 | 70.595 |
| 13+440 | 71.171 | 71.171 | 70.907 | 70.907 |
| 13+460 | 71.308 | 71.308 | 71.009 | 71.009 |
| 13+480 | 71.445 | 71.445 | 71.075 | 71.075 |
| 13+500 | 71.583 | 71.583 | 71.318 | 71.318 |

Government of Nepal
 Ministry of Federal Affairs and General Administration
 Department of Local Infrastructure (DoLI)
Rural Connectivity Improvement Project-phase 2
 (DoLI/RICIP/DR-04/2019)

CONSULTANT:
ITECO - INCLUSIVE JV
 (Sitaipalla Chowk, Ring Road)

ROAD NAME:
 Bhagwanpur(Anuwa)-
 Dhakelhal-Khalaini Road
Rupandehi District

DATE: _____

REVISION: _____

SIGNATURE: _____

DESIGNED BY: _____

CHECKED BY: _____

APPROVED BY: _____

SCALE: HORIZONTAL 1:1000
 VERTICAL 1:200

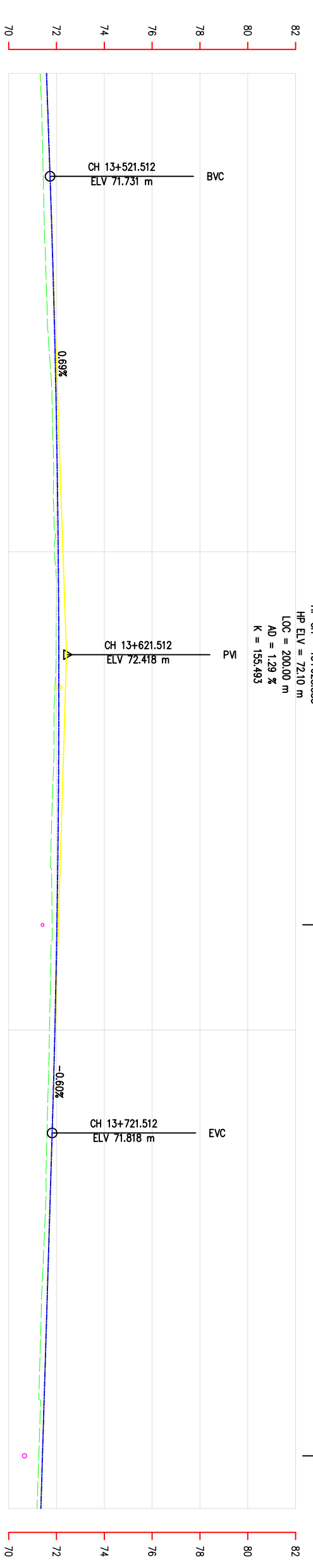
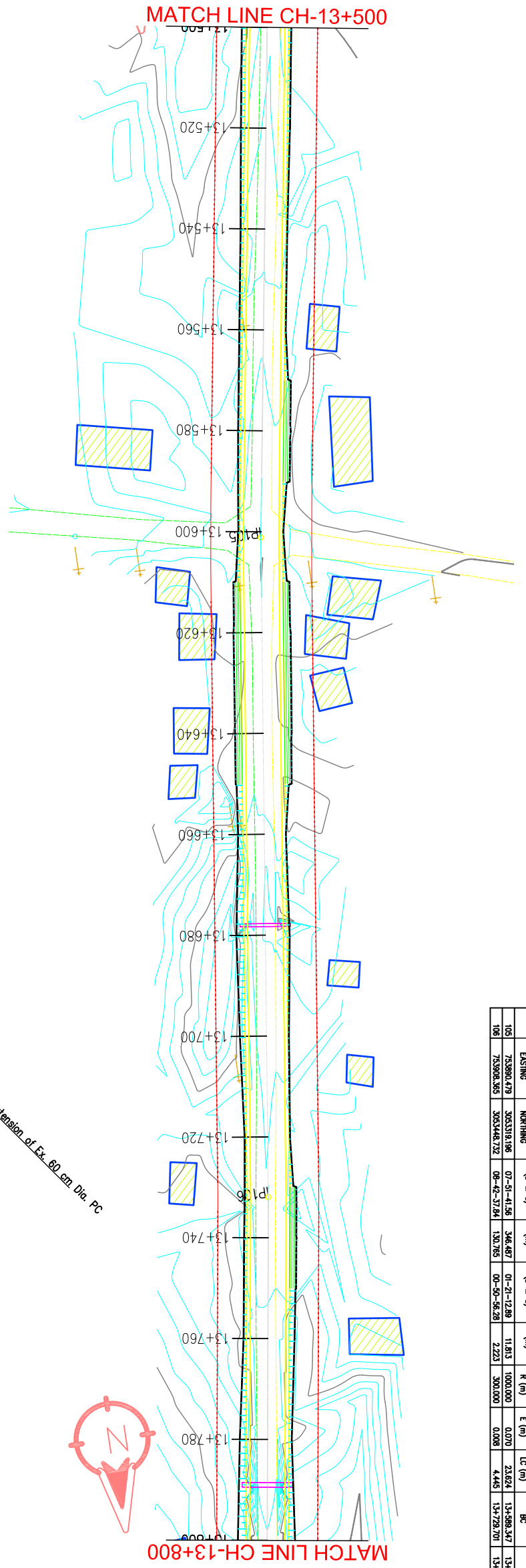
Plan & Profile

DATE: _____

DRG NO: _____

SHEET NO: _____

| IP No. | CO-ORDINATES(m) | | | WBS (0-4-S) | DIST (m) | DEF. ANG (0-4-S) | TAN LEN (m) | SIMPLE CURVE DATA | | | | CHAINAGE | | | |
|--------|-----------------|------------|-------------|-------------|-------------|------------------|-------------|-------------------|--------|------------|------------|------------|------------|--|--|
| | EASTING | NORTHING | R (m) | | | | | LC (m) | EC (m) | BC | MC | EC | IP | | |
| 105 | 75390.479 | 305319.198 | 07-51-41.56 | 346.487 | 01-21-12.89 | 11.813 | 1000.000 | 0.070 | 23.624 | 13+588.347 | 13+601.198 | 13+612.971 | 13+601.860 | | |
| 106 | 75390.365 | 305348.732 | 08-42-57.84 | 130.785 | 00-50-56.28 | 2.223 | 300.000 | 0.008 | 4.445 | 13+729.701 | 13+731.923 | 13+734.146 | 13+731.923 | | |



| CHAINAGE(Km) | EXISTING LEVEL(m) | | DESIGN LEVEL(m) | | HORIZONTAL ALIGNMENT | |
|--------------|-------------------|------|-----------------|------|----------------------|------|
| | RIGHT | LEFT | RIGHT | LEFT | RIGHT | LEFT |
| 13+500 | 71.318 | | 71.583 | | | |
| 13+520 | 71.438 | | 71.720 | | | |
| 13+540 | 71.546 | | 71.847 | | | |
| 13+560 | 71.725 | | 71.947 | | | |
| 13+580 | 71.871 | | 72.022 | | | |
| 13+600 | 71.911 | | 72.072 | | | |
| 13+620 | 71.986 | | 72.095 | | | |
| 13+640 | 71.895 | | 72.093 | | | |
| 13+660 | 71.781 | | 72.065 | | | |
| 13+680 | 71.821 | | 72.012 | | | |
| 13+700 | 71.709 | | 71.932 | | | |
| 13+720 | 71.612 | | 71.827 | | | |
| 13+740 | 71.517 | | 71.708 | | | |
| 13+760 | 71.359 | | 71.588 | | | |
| 13+780 | 71.320 | | 71.468 | | | |
| 13+800 | 71.186 | | 71.348 | | | |

Government of Nepal
 Ministry of Federal Affairs and General Administration
 Department of Local Infrastructure (DoLI)
 Rural Connectivity Improvement Project-phase 2
 (DoLI/RGIP/DR-04/2019)

CONSULTANT:
ITECO - INCLUSIVE JV
 (Sripalla Chowk, Ring Road)

ROAD NAME:
 Bhagwanpur(Anuwa)-
 Dhakelhal-Khaleni Road
 Rupandehi District

DATE: _____

REVISION: _____

SIGNATURE: _____

DESIGNED BY: _____

CHECKED BY: _____

APPROVED BY: _____

SCALE: HORIZONTAL 1:1000
 VERTICAL 1:200

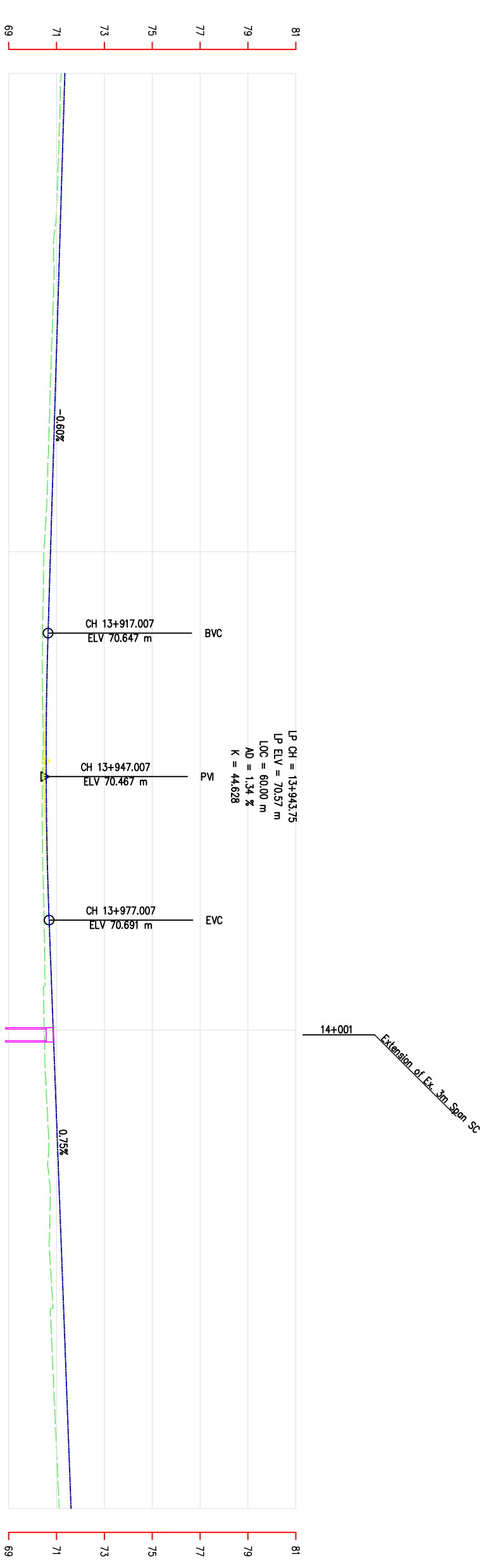
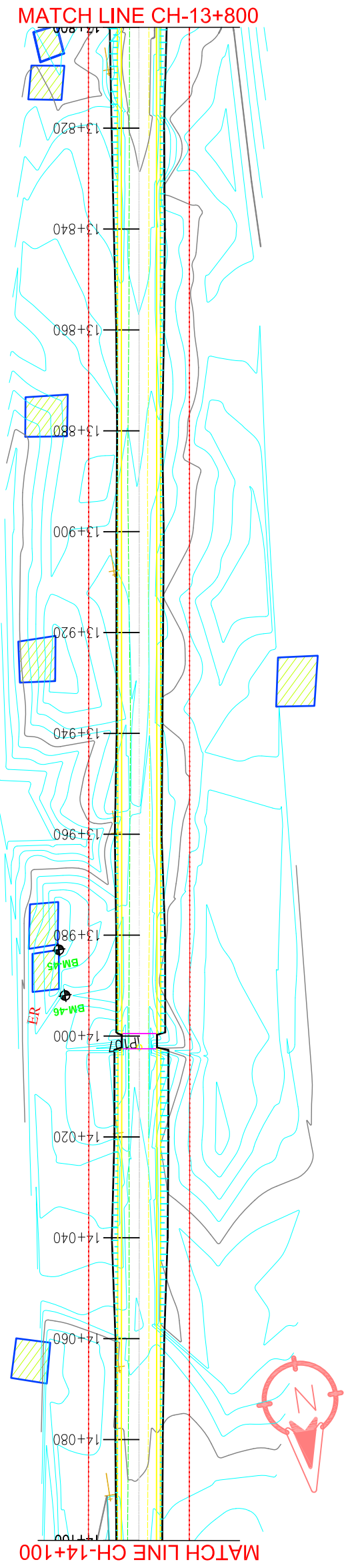
Plan & Profile

DATE: _____

DRG NO: _____

SHEET NO: _____

| IP No. | CO-ORDINATES(m) | WBS (0+4-S) | DIST (m) | DEF. ANG (0+4-S) | TUN. LEN (m) | SIMPLE CURVE DATA | | | | CHAINAGE | | | |
|--------|-----------------|-------------|-------------|------------------|--------------|-------------------|----------|--------|-------|------------|------------|------------|------------|
| | EASTING | NORTHING | | | | R (m) | LC (m) | EC (m) | BC | MC | EC | IP | |
| 108 | 753908.365 | 3063448.732 | 08-42-37.84 | 130.785 | 00-50-56.28 | 2.223 | 300.000 | 0.008 | 4.445 | 13+728.701 | 13+731.823 | 13+734.146 | 13+737.823 |
| 107 | 753949.297 | 3063715.888 | 08-48-12.65 | 270.281 | 00-05-34.80 | 0.812 | 1000.000 | 0.000 | 1.623 | 14+001.383 | 14+002.205 | 14+003.016 | 14+002.205 |



| CHAINAGE(Km) | EXISTING LEVEL(m) | DESIGN LEVEL(m) | HORIZONTAL ALIGNMENT | |
|--------------|-------------------|-----------------|----------------------|------|
| | | | RIGHT | LEFT |
| 13+800 | 71.186 | 71.348 | | |
| 13+820 | 71.065 | 71.228 | | |
| 13+840 | 70.904 | 71.108 | | |
| 13+860 | 70.779 | 70.988 | | |
| 13+880 | 70.654 | 70.869 | | |
| 13+900 | 70.475 | 70.749 | | |
| 13+920 | 70.414 | 70.630 | | |
| 13+940 | 70.440 | 70.568 | | |
| 13+960 | 70.417 | 70.596 | | |
| 13+980 | 70.492 | 70.713 | | |
| 14+000 | 70.490 | 70.862 | | |
| 14+020 | 70.646 | 71.011 | | |
| 14+040 | 70.719 | 71.160 | | |
| 14+060 | 70.752 | 71.309 | | |
| 14+080 | 70.931 | 71.458 | | |
| 14+100 | 71.110 | 71.607 | | |

Government of Nepal
Ministry of Federal Affairs and General Administration
Department of Local Infrastructure (DoLI)
Rural Connectivity Improvement Project-phase 2
(DoLI/RICIP/DR-04/2019)

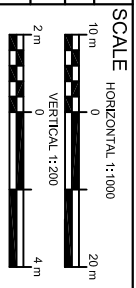
CONSULTANT:
ITECO - INCLUSIVE JV
(Sripalla Chowk, Ring Road)

ROAD NAME:
Bhagwanpur(Anuwa)-
Dhakelhal-Khaleni Road
Rupandehi District

DATE: _____
REVISION: _____

SIGNATURE: _____

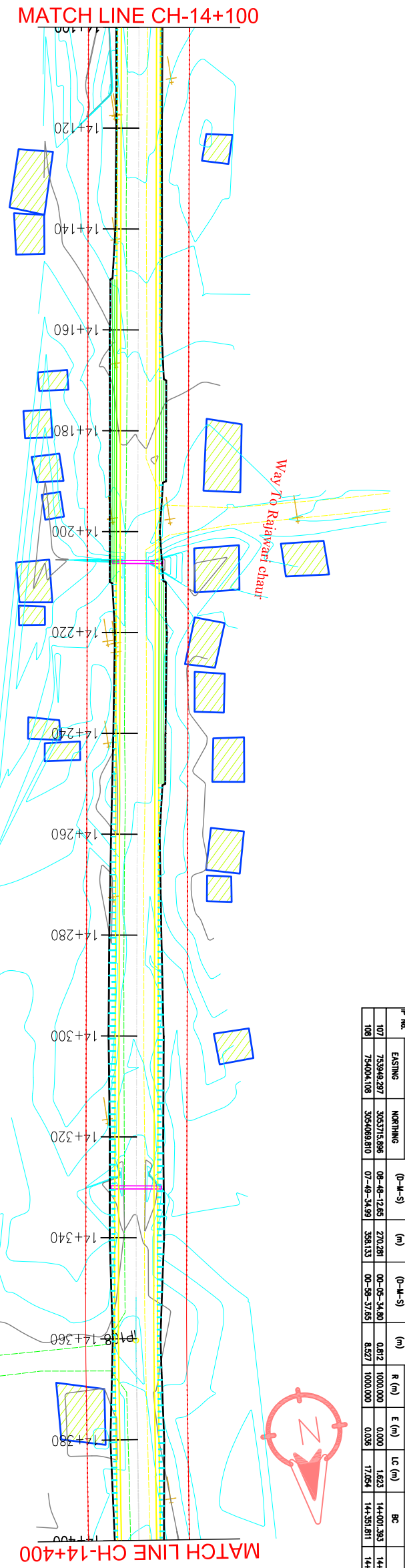
DESIGNED BY: _____
DRAWN BY: _____
CHECKED BY: _____
APPROVED BY: _____



Plan & Profile
13+800-14+100

DATE: _____
DRG NO: _____
SHEET NO: _____

| IP No. | CO-ORDINATES(m) | WPS (0+4-S) | DSI (m) | DEF. ANG (0+4-S) | TAN LEN (m) | SIMPLE CURVE DATA | | | | CHAINAGE | | | |
|--------|-----------------|-------------|-------------|------------------|-------------|-------------------|-------|--------|------------|------------|------------|------------|--|
| | EASTING | NORTHING | | | | R (m) | E (m) | LC (m) | BC | MC | EC | IP | |
| 107 | 753948.297 | 3063775.898 | 06-46-12.65 | 270.281 | 0.812 | 1000.000 | 0.000 | 1.623 | 14+001.383 | 14+022.205 | 14+033.016 | 14+002.205 | |
| 108 | 754004.108 | 3064069.810 | 07-49-34.99 | 358.133 | 8.527 | 1000.000 | 0.036 | 17.054 | 14+351.811 | 14+360.338 | 14+368.865 | 14+360.338 | |



| CHAINAGE(Km) | EXISTING LEVEL(m) | DESIGN LEVEL(m) | HORIZONTAL ALIGNMENT | |
|--------------|-------------------|-----------------|----------------------|------|
| | | | RIGHT | LEFT |
| 14+100 | 71.110 | 71.607 | | |
| 14+120 | 71.302 | 71.756 | | |
| 14+140 | 71.501 | 71.905 | | |
| 14+160 | 71.713 | 72.054 | | |
| 14+180 | 71.978 | 72.203 | | |
| 14+200 | 72.214 | 72.352 | | |
| 14+220 | 72.338 | 72.501 | | |
| 14+240 | 72.384 | 72.650 | | |
| 14+260 | 72.429 | 72.800 | | |
| 14+280 | 72.480 | 72.949 | | |
| 14+300 | 72.582 | 73.098 | | |
| 14+320 | 72.806 | 73.247 | | |
| 14+340 | 73.037 | 73.396 | | |
| 14+360 | 73.223 | 73.545 | | |
| 14+380 | 73.308 | 73.694 | | |
| 14+400 | 73.420 | 73.797 | | |

Government of Nepal
 Ministry of Federal Affairs and General Administration
 Department of Local Infrastructure (DoLI)
 Rural Connectivity Improvement Project-phase 2
 (DoLI/RCP/DP/R-04/2019)

CONSULTANT:
ITECO - INCLUSIVE JV
 (Sitalpala Chowk, Ring Road)

ROAD NAME:
 Bhagwanpur(Anuwa)-
 Dhakelhal-Khaleni Road
 Rupandehi District

DATE: _____

REVISION: _____

SIGNATURE: _____

DESIGNED BY: _____

CHECKED BY: _____

APPROVED BY: _____

SCALE: HORIZONTAL 1:1000
 VERTICAL 1:200

Plan & Profile

14+100-14+400

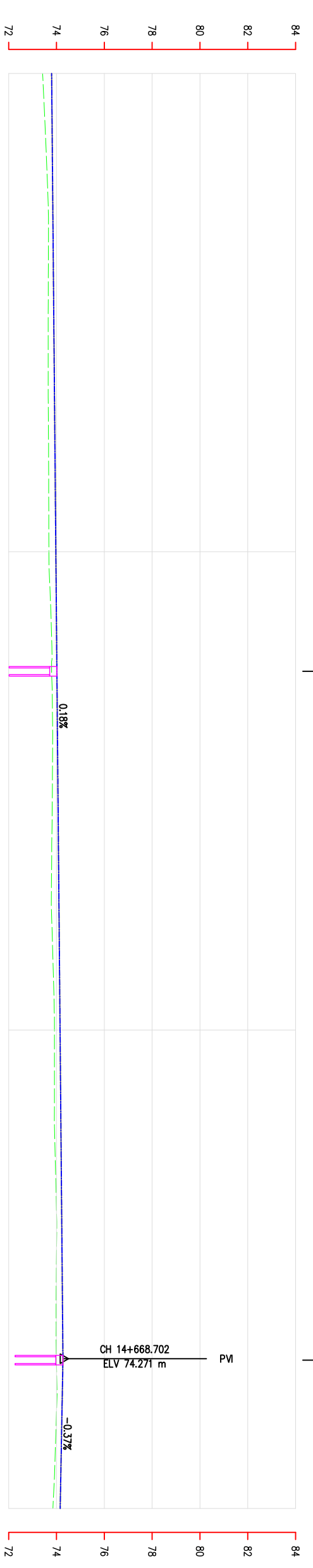
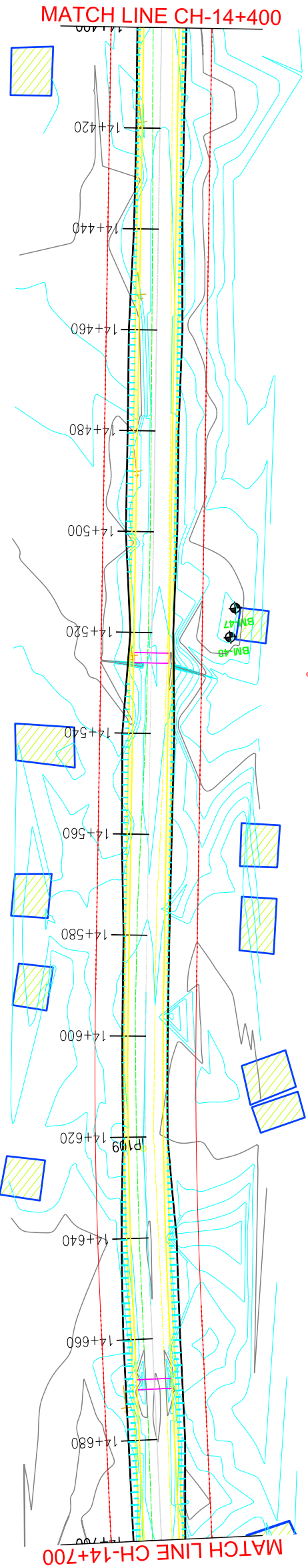
DATE: _____

DRG NO: _____

SHEET NO: _____

48

| IP No. | CO-ORDINATES (m) | | WBS (0+4-S) | DIST (m) | DEF. ANG (0+4-S) | TAN LEN (m) | SINGLE CURVE DATA | | CHAINAGE | | | | |
|--------|------------------|-------------|-------------|----------|------------------|-------------|-------------------|-------|----------|------------|------------|------------|------------|
| | EASTING | NORTHING | | | | | R (m) | E (m) | LC (m) | BC | MC | EC | IP |
| 108 | 75404.108 | 3054069.810 | 07-49-34.99 | 358.133 | 00-59-37.65 | 8.527 | 1000.000 | 0.038 | 17.054 | 14+351.811 | 14+390.338 | 14+388.865 | 14+390.338 |
| 109 | 75403.780 | 3054329.333 | 04-16-6.03 | 261.963 | 03-33-28.96 | 31.060 | 1000.000 | 0.482 | 62.100 | 14+591.241 | 14+622.291 | 14+633.340 | 14+622.307 |



| CHAINAGE (Km) | EXISTING LEVEL (m) | DESIGN LEVEL (m) | HORIZONTAL ALIGNMENT | |
|---------------|--------------------|------------------|----------------------|------|
| | | | RIGHT | LEFT |
| 14+400 | 73.420 | 73.797 | | |
| 14+420 | 73.598 | 73.832 | | |
| 14+440 | 73.660 | 73.868 | | |
| 14+460 | 73.651 | 73.903 | | |
| 14+480 | 73.669 | 73.938 | | |
| 14+500 | 73.683 | 73.973 | | |
| 14+520 | 73.809 | 74.009 | | |
| 14+540 | 73.840 | 74.044 | | |
| 14+560 | 73.806 | 74.079 | | |
| 14+580 | 73.820 | 74.114 | | |
| 14+600 | 73.916 | 74.150 | | |
| 14+620 | 73.914 | 74.185 | | |
| 14+640 | 74.011 | 74.220 | | |
| 14+660 | 73.983 | 74.255 | | |
| 14+680 | 74.000 | 74.229 | | |
| 14+700 | 73.851 | 74.155 | | |

Government of Nepal
 Ministry of Federal Affairs and General Administration
 Department of Local Infrastructure (DoLI)
 Rural Connectivity Improvement Project-phase 2
 (DoLI/RGIP/DR-04/2019)

CONSULTANT:
ITECO - INCLUSIVE JV
 (Sripalla Chowk, Ring Road)

ROAD NAME:
 Bhagwanpur (Anuwa)-
 Dhakelhal-Khaleni Road
 Rupandehi District

DATE: _____

REVISION: _____

SIGNATURE: _____

DESIGNED BY: _____

CHECKED BY: _____

APPROVED BY: _____

SCALE: HORIZONTAL 1:1000
 VERTICAL 1:200

Plan & Profile
 14+400-14+700

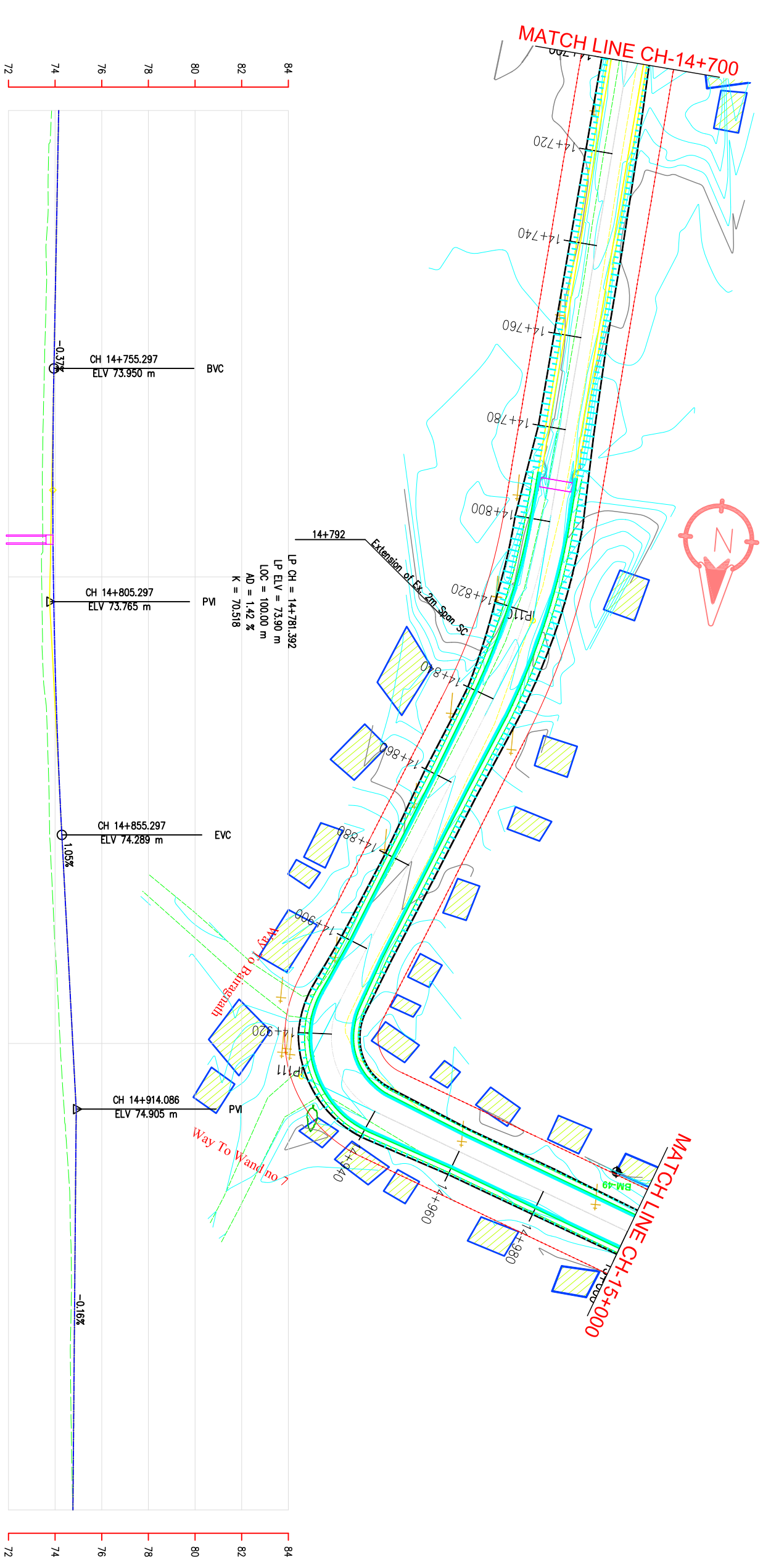
DATE: _____

DRG NO: _____

SHEET NO: _____

49

| IP No. | CO-ORDINATES(m) | | WBS (0+0-5) | DST (m) | DEF. ANG. (0+0-5) | TAN. LEN. (m) | SINGLE CURVE DATA | | | | CHANGING | | | |
|--------|-----------------|-------------|--------------|---------|-------------------|---------------|-------------------|-------|--------|------------|------------|------------|------------|--|
| | EASTING | NORTHING | | | | | R (m) | E (m) | LC (m) | BC | MC | EC | IP | |
| 09 | 754039.789 | 3054329.333 | 0+16-6.03 | 261.963 | 0+33-28.96 | 31.080 | 1000.000 | 0.482 | 62.100 | 14+991.241 | 14+622.291 | 14+653.340 | 14+622.301 | |
| 10 | 754054.610 | 3054529.034 | 21-36-58.72 | 198.254 | 17-20-52.88 | 22.884 | 150.000 | 1.735 | 45.417 | 14+798.631 | 14+621.339 | 14+644.088 | 14+621.334 | |
| 11 | 754094.991 | 3054629.940 | 290-07-28.43 | 108.615 | 91-29-30.28 | 18.475 | 18.000 | 7.794 | 28.743 | 14+912.324 | 14+928.896 | 14+941.057 | 14+930.799 | |
| 112 | 753977.955 | 3054672.858 | 278-39-19.53 | 124.646 | 11-28-8.90 | 40.169 | 400.000 | 2.012 | 80.070 | 15+007.089 | 15+047.104 | 15+067.139 | 15+047.238 | |



| CHAINAGE(Km) | EXISTING LEVEL(m) | DESIGN LEVEL(m) | HORIZONTAL ALIGNMENT | |
|--------------|-------------------|-----------------|----------------------|------|
| | | | RIGHT | LEFT |
| 14+700 | 73.851 | 74.155 | | |
| 14+720 | 73.702 | 74.081 | | |
| 14+740 | 73.620 | 74.007 | | |
| 14+760 | 73.520 | 73.934 | | |
| 14+780 | 73.454 | 73.902 | | |
| 14+800 | 73.424 | 73.926 | | |
| 14+820 | 73.485 | 74.008 | | |
| 14+840 | 73.704 | 74.145 | | |
| 14+860 | 73.814 | 74.338 | | |
| 14+880 | 74.008 | 74.548 | | |
| 14+900 | 74.218 | 74.758 | | |
| 14+920 | 74.463 | 74.896 | | |
| 14+940 | 74.655 | 74.863 | | |
| 14+960 | 74.675 | 74.830 | | |
| 14+980 | 74.683 | 74.797 | | |
| 15+000 | 74.755 | 74.764 | | |

Government of Nepal
Ministry of Federal Affairs and General Administration
Department of Local Infrastructure (DoLI)
Rural Connectivity Improvement Project-phase 2
(DoLI/RGIP/DR-04/2019)

CONSULTANT:
ITECO - INCLUSIVE JV
(Sripalla Chowk, Ring Road)

ROAD NAME:
Bhagwanpur(Anuwa)-
Dhakelhal-Khaleni Road
Rupandehi District

DATE
REVISION

SIGNATURE

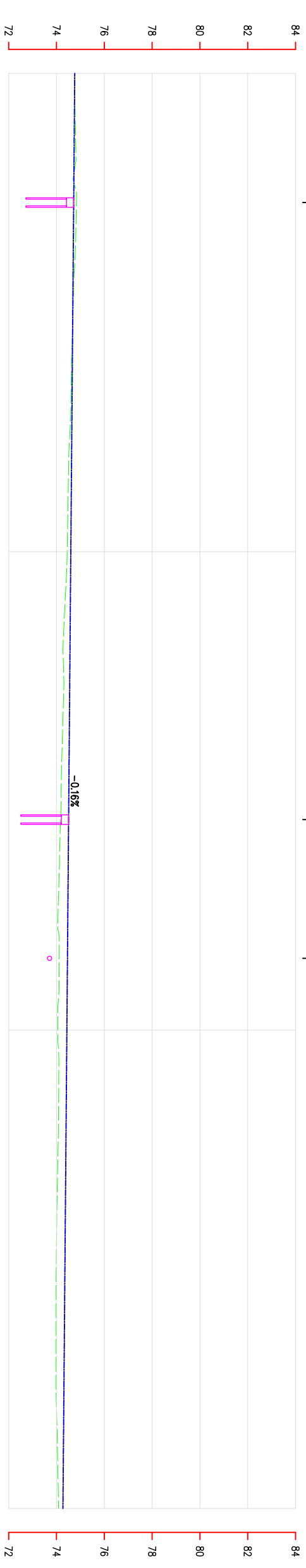
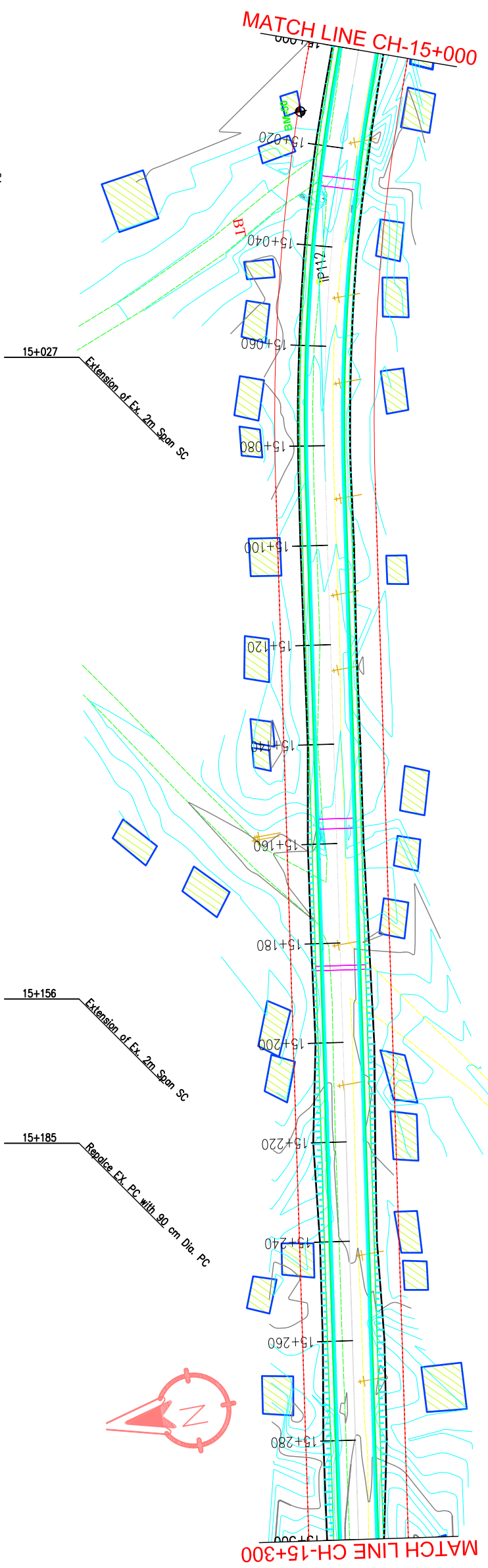
DESIGNED BY:
DRAWN BY:
CHECKED BY:
APPROVED BY:

SCALE
HORIZONTAL 1:1000
VERTICAL 1:200

Plan & Profile
14+700-15+000

DATE:
DRG NO.:
SHEET NO.:
1
50

| IP No. | CO-ORDINATES(m) | | WB (D-#-S) | DST. (m) | DEF. ANG. (D-#-S) | TAN. LEN. (m) | SIMPLE CURVE DATA | | | CHANGE | | | |
|--------|-----------------|-------------|--------------|----------|-------------------|---------------|-------------------|-------|--------|------------|------------|------------|------------|
| | EASTING | NORTHING | | | | | R (m) | E (m) | LC (m) | BC | MC | EC | IP |
| 112 | 752977.995 | 3054672.826 | 276-39-18.53 | 124.646 | 11-28-6.90 | 40.189 | 400.000 | 2.012 | 80.070 | 15+007.089 | 15+047.104 | 15+087.139 | 15+047.238 |
| 113 | 752978.237 | 3054711.905 | 276-22-31.57 | 258.675 | 00-16-47.96 | 1.222 | 500.000 | 0.001 | 2.443 | 15+305.424 | 15+306.645 | 15+307.867 | 15+306.846 |



| CHAINAGE(Km) | EXISTING LEVEL(m) | DESIGN LEVEL(m) | HORIZONTAL ALIGNMENT | |
|--------------|-------------------|-----------------|----------------------|------|
| | | | RIGHT | LEFT |
| 15+000 | 74.755 | 74.764 | | |
| 15+020 | 74.762 | 74.731 | | |
| 15+040 | 74.759 | 74.698 | | |
| 15+060 | 74.627 | 74.665 | | |
| 15+080 | 74.513 | 74.632 | | |
| 15+100 | 74.449 | 74.600 | | |
| 15+120 | 74.275 | 74.567 | | |
| 15+140 | 74.242 | 74.534 | | |
| 15+160 | 74.147 | 74.501 | | |
| 15+180 | 74.103 | 74.468 | | |
| 15+200 | 74.059 | 74.435 | | |
| 15+220 | 74.081 | 74.402 | | |
| 15+240 | 74.011 | 74.369 | | |
| 15+260 | 73.973 | 74.336 | | |
| 15+280 | 74.004 | 74.303 | | |
| 15+300 | 74.086 | 74.271 | | |

Government of Nepal
 Ministry of Federal Affairs and General Administration
 Department of Local Infrastructure (DoLI)
 Rural Connectivity Improvement Project-phase 2
 (DoLI/RGIP/DR-04/2019)

CONSULTANT: ITECO - INCLUSIVE JV
 (Sitapalla Chowk, Ring Road)

ROAD NAME: Bhaugapur(Anuwa)-
 Dhakelhal-Khaleni Road
 Rupandehi District

DATE: _____

REVISION: _____

SIGNATURE: _____

DESIGNED BY: _____

DRAWN BY: _____

CHECKED BY: _____

APPROVED BY: _____

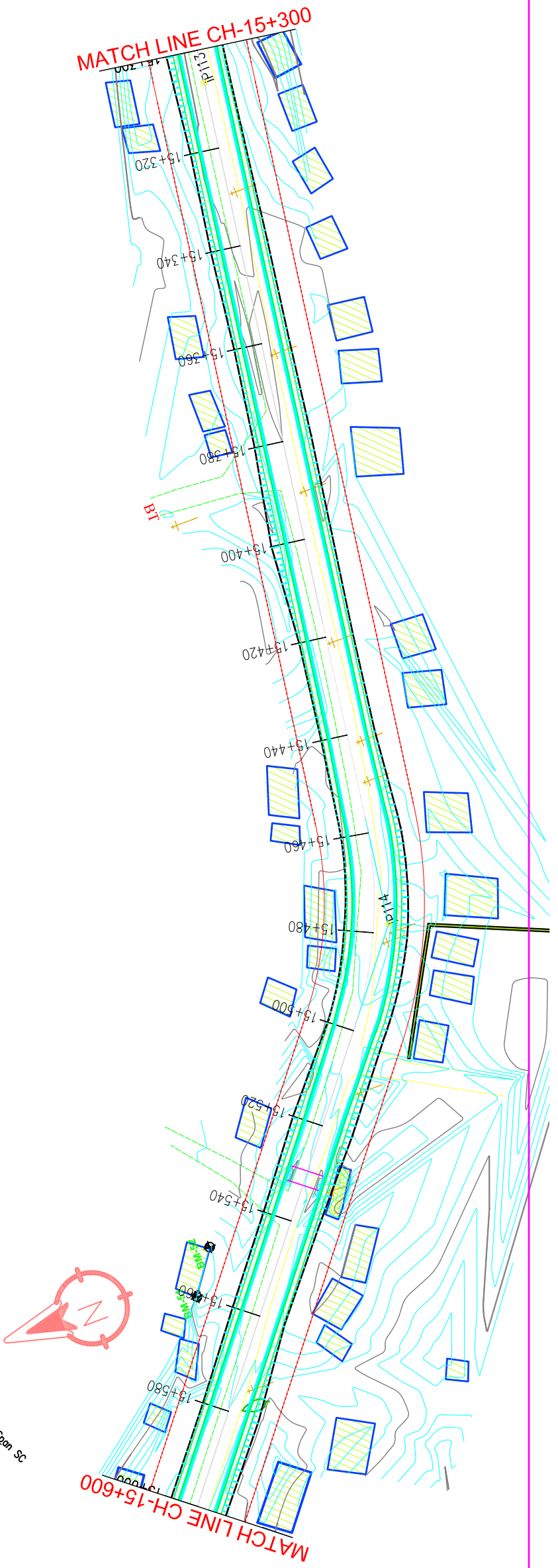
SCALE: HORIZONTAL 1:1000
 VERTICAL 1:200

Plan & Profile

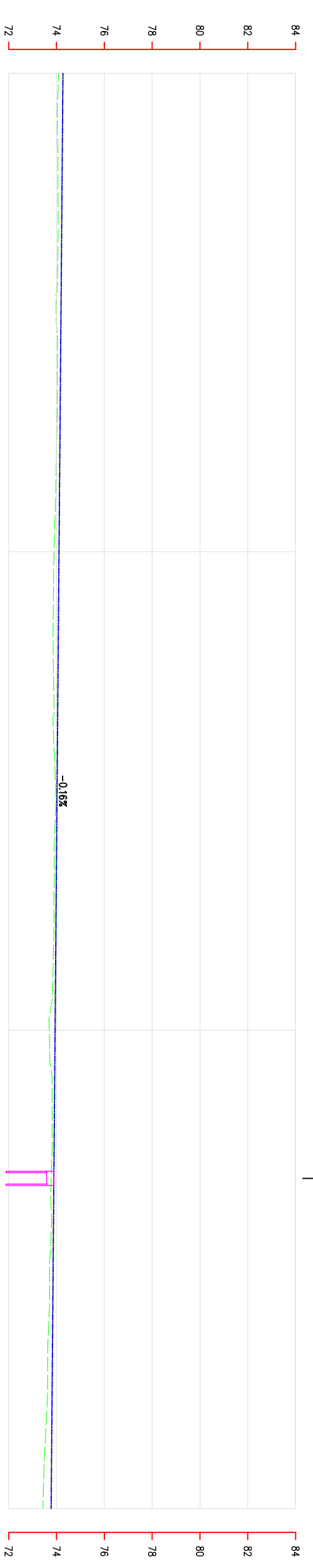
DATE: _____

DRG NO: _____

SHEET NO: _____



| IP No. | CO-ORDINATES(m) | | WCB (I-H-S) | DST. (m) | DEF. ANG. (I-H-S) | TAN. LEN. (m) | SAMPLE CURVE DATA | | | | | CHAINAGE | |
|--------|-----------------|-------------|--------------|----------|-------------------|---------------|-------------------|-------|--------|------------|------------|------------|------------|
| | EASTING | NORTHING | | | | | R (m) | E (m) | LC (m) | BC | MC | EC | IP |
| 113 | 75372.237 | 305471.905 | 278-22-31.57 | 259.675 | 03-16-47.98 | 1.222 | 500.000 | 0.001 | 2.443 | 15+305.424 | 15+306.645 | 15+307.867 | 15+308.645 |
| 114 | 75355.084 | 3054736.955 | 306-53-56.50 | 171.877 | 30-51-24.93 | 21.828 | 80.000 | 2.924 | 42.619 | 15+456.794 | 15+478.104 | 15+499.413 | 15+478.623 |
| 115 | 75341.012 | 3054849.983 | 278-29-24.28 | 179.995 | 32-24-32.22 | 23.249 | 80.000 | 3.310 | 45.251 | 15+634.331 | 15+656.957 | 15+679.583 | 15+657.580 |



| CHAINAGE(Km) | HORIZONTAL ALIGNMENT | |
|-------------------|----------------------|--------|
| | LEFT | RIGHT |
| | IP-113 R=500.00 | |
| | IP-114 R=80.00 | |
| DESIGN LEVEL(m) | 74.271 | 74.238 |
| EXISTING LEVEL(m) | 74.086 | 74.062 |
| CHAINAGE(Km) | 15+300 | 15+320 |
| | 15+340 | 15+360 |
| | 15+380 | 15+400 |
| | 15+420 | 15+440 |
| | 15+460 | 15+480 |
| | 15+500 | 15+520 |
| | 15+540 | 15+560 |
| | 15+580 | 15+600 |

Government of Nepal
 Ministry of Federal Affairs and General Administration
 Department of Local Infrastructure (DoLI)
 Rural Connectivity Improvement Project-phase 2
 (DoLI/RCP/DP/PR-04/2019)

CONSULTANT:
ITECO - INCLUSIVE JV
 (Sripalla Chowk, Ring Road)

ROAD NAME:
 Bhaugapur(Anuwa)-
 Dhakhal-Khalant Road
 Rupandehi District

SCALE: HORIZONTAL 1:1000
 VERTICAL 1:200

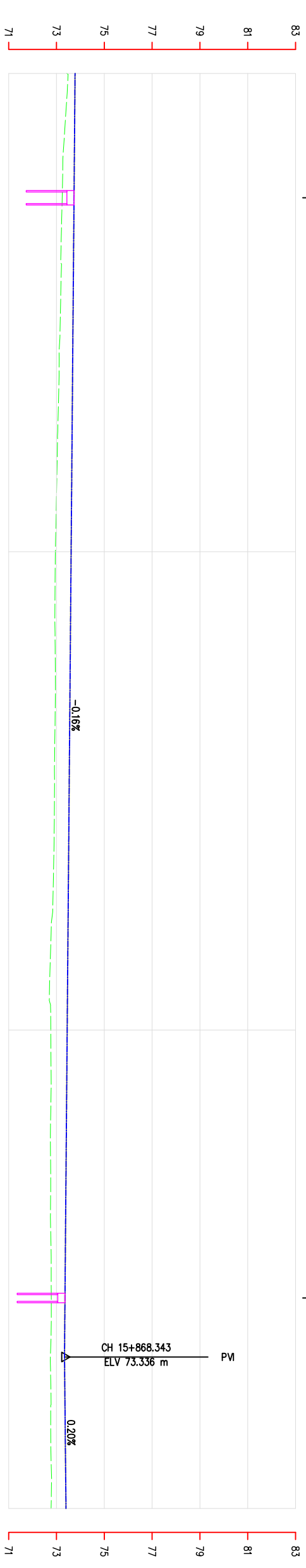
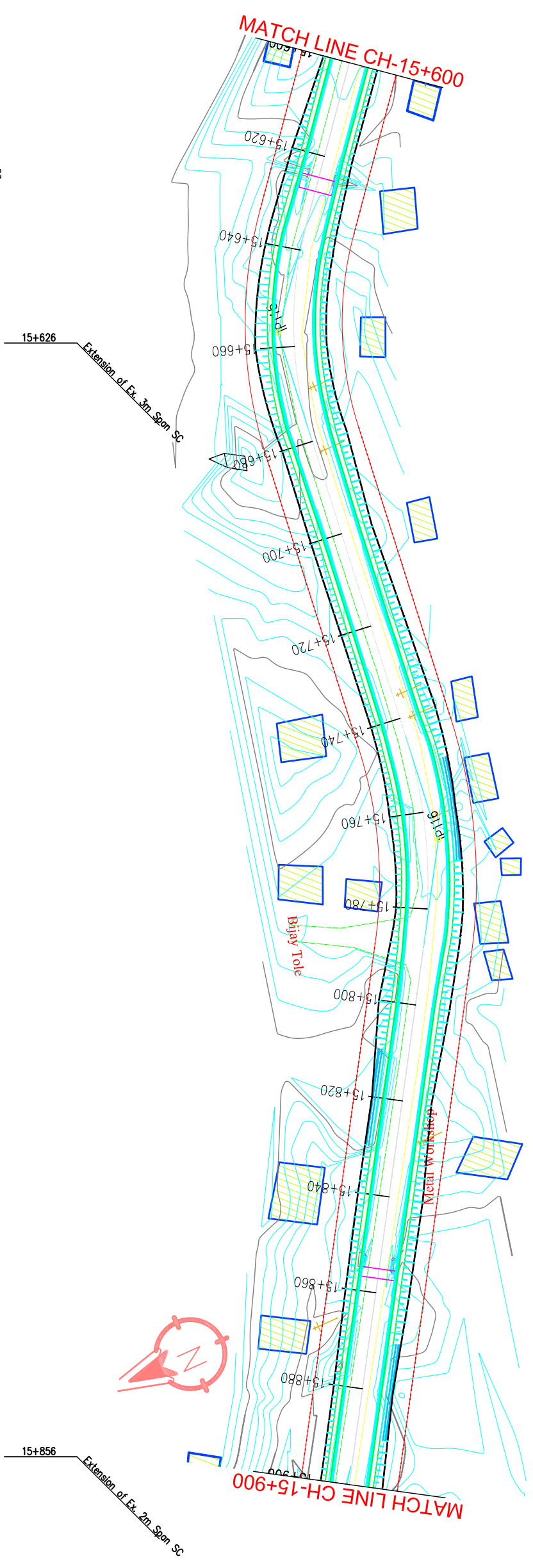
DESIGNED BY :
 CHECKED BY :
 APPROVED BY :

DATE:
 DRG NO :
 SHEET NO :

Plan & Profile
 15+300-15+600

52

| IP No. | CO-ORDINATES(m) | | CURVE DATA | | SINGLE CURVE DATA | | CHAINAGE | | | | | | |
|--------|-----------------|-------------|--------------|----------|-------------------|---------------|----------|-------|--------|------------|------------|------------|------------|
| | EASTING | NORTHING | WB (D-4-S) | DST. (m) | DEF. ANG. (D-4-S) | TAN. LEN. (m) | R (m) | E (m) | LC (m) | BC | MC | EC | PC |
| 115 | 753411.072 | 3054649.893 | 276-29-24.28 | 178.995 | 32-24-32.22 | 23.249 | 80.000 | 3.310 | 45.291 | 15+434.331 | 15+656.997 | 15+678.983 | 15+697.980 |
| 116 | 753301.791 | 3054682.408 | 301-53-55.39 | 108.925 | 25-24-31.11 | 22.544 | 100.000 | 2.510 | 44.346 | 15+743.176 | 15+765.889 | 15+788.082 | 15+786.299 |



| CHAINAGE(Km) | EXISTING LEVEL(m) | DESIGN LEVEL(m) | HORIZONTAL ALIGNMENT | |
|--------------|-------------------|-----------------|----------------------|------|
| | | | RIGHT | LEFT |
| 15+600 | 73.433 | 73.777 | | |
| 15+620 | 73.262 | 73.744 | | |
| 15+640 | 73.212 | 73.711 | | |
| 15+660 | 73.112 | 73.678 | | |
| 15+680 | 73.032 | 73.645 | | |
| 15+700 | 72.955 | 73.613 | | |
| 15+720 | 72.943 | 73.580 | | |
| 15+740 | 72.929 | 73.547 | | |
| 15+760 | 72.902 | 73.514 | | |
| 15+780 | 72.774 | 73.481 | | |
| 15+800 | 72.762 | 73.448 | | |
| 15+820 | 72.750 | 73.415 | | |
| 15+840 | 72.750 | 73.382 | | |
| 15+860 | 72.782 | 73.349 | | |
| 15+880 | 72.758 | 73.359 | | |
| 15+900 | 72.777 | 73.399 | | |

Government of Nepal
 Ministry of Federal Affairs and General Administration
 Department of Local Infrastructure (DoLI)
 Rural Connectivity Improvement Project-phase 2
 (DoLI/RGIP/DR-04/2019)

CONSULTANT:
ITECO - INCLUSIVE JV
 (Sitapalla Chowk, Ring Road)

ROAD NAME:
 Bhagwanpur(Anuwa)-
 Dhakelhal-Khaleni Road
 Rupandehi District

DATE: _____

REVISION: _____

SIGNATURE: _____

DESIGNED BY: _____

DRAWN BY: _____

CHECKED BY: _____

APPROVED BY: _____

SCALE: HORIZONTAL 1:1000
 VERTICAL 1:200

Plan & Profile

DATE: _____

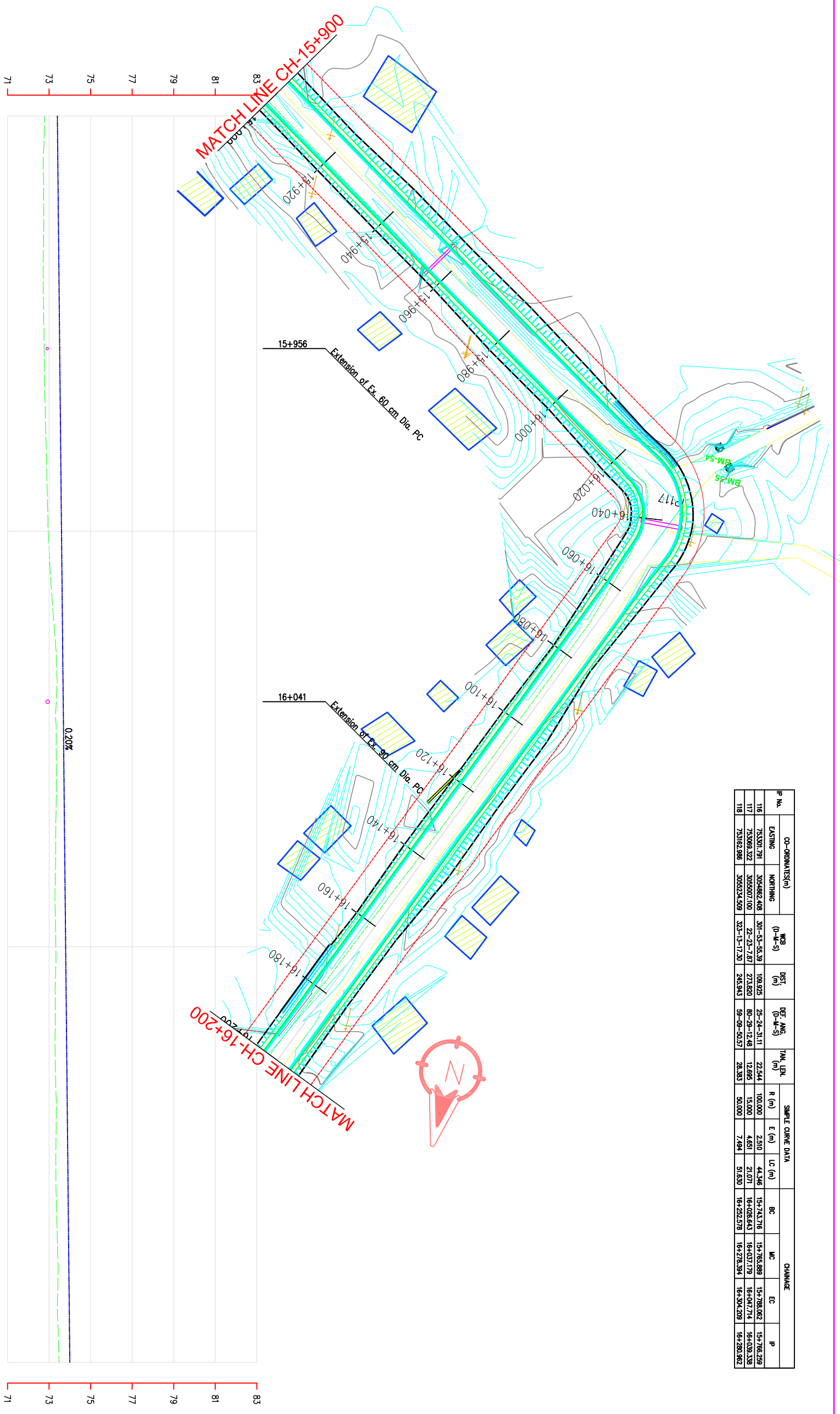
DRG NO: _____

SHEET NO: _____

15+600-15+900

53

| IP No. | O-O ORIENTED (m) | | | DST. (m) | DEF. ANG. (D-M-S) | TAN. LEN. (m) | SINGLE CURVE DATA | | | | CHANGING | | | |
|--------|------------------|-------------|--------------|----------|-------------------|---------------|-------------------|-------|--------|------------|------------|------------|------------|--|
| | EASTING | NORTHING | (D-M-S) | | | | R (m) | E (m) | LC (m) | BC | MC | EC | IP | |
| 116 | 75301.791 | 3054862.408 | 301-53-55.39 | 108.925 | 29-24-51.11 | 22.544 | 100.000 | 2.510 | 44.346 | 15+743.716 | 15+705.889 | 15+788.032 | 15+786.299 | |
| 117 | 753098.322 | 3055007.100 | 22-53-7.87 | 273.820 | 80-28-12.48 | 12.895 | 15.000 | 4.651 | 21.071 | 16+026.643 | 16+031.179 | 16+047.714 | 16+039.238 | |
| 118 | 753102.988 | 3055234.509 | 323-13-17.30 | 245.943 | 99-09-50.57 | 28.393 | 50.000 | 7.484 | 51.630 | 16+252.578 | 16+278.394 | 16+304.209 | 16+290.982 | |



| CHAINAGE(Km) | HORIZONTAL ALIGNMENT | |
|--------------|----------------------|--------|
| | RIGHT | LEFT |
| 15+900 | 73.399 | 72.777 |
| 15+920 | 73.439 | 72.740 |
| 15+940 | 73.479 | 72.720 |
| 15+960 | 73.519 | 72.772 |
| 15+980 | 73.559 | 72.863 |
| 16+000 | 73.599 | 72.962 |
| 16+020 | 73.639 | 73.199 |
| 16+040 | 73.678 | 73.361 |
| 16+060 | 73.718 | 73.351 |
| 16+080 | 73.758 | 73.315 |
| 16+100 | 73.798 | 73.327 |
| 16+120 | 73.838 | 73.293 |
| 16+140 | 73.878 | 73.346 |
| 16+160 | 73.918 | 73.344 |
| 16+180 | 73.958 | 73.431 |
| 16+200 | 73.998 | 73.480 |

Government of Nepal
 Ministry of Federal Affairs and General Administration
 Department of Local Infrastructure (DoLI)
 Rural Connectivity Improvement Project-phase 2
 (DoLI/RGIP/DR-04/2019)

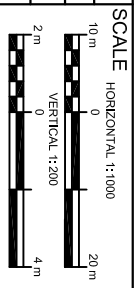
CONSULTANT:
ITECO - INCLUSIVE JV
 (Sitapalla Chowk, Ring Road)

ROAD NAME:
 Bhagwanpur(Anuwa)-
 Dhakelhal-Khaleni Road
 Rupandehi District

DATE: _____
 REVISION: _____

SIGNATURE: _____

DESIGNED BY: _____
 CHECKED BY: _____
 APPROVED BY: _____

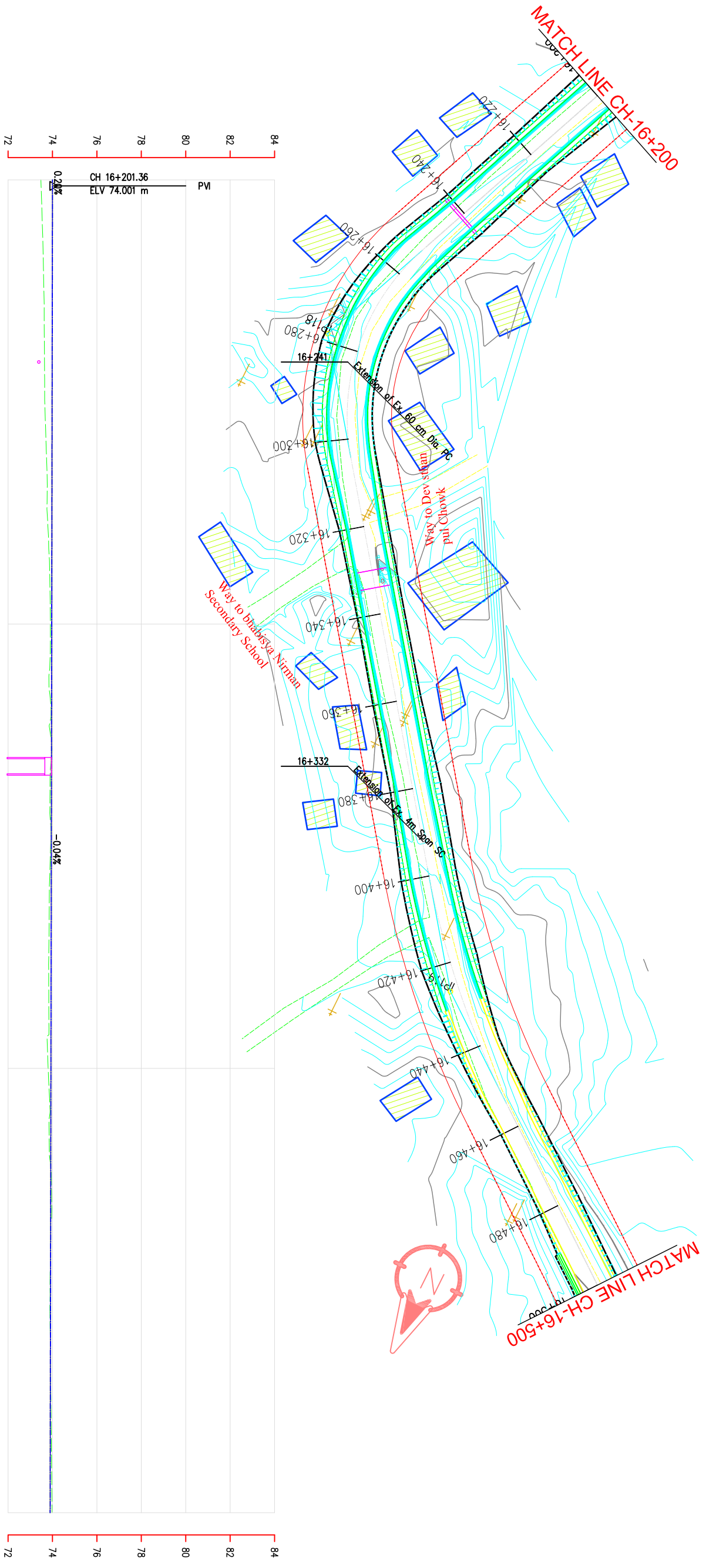


Plan & Profile

15+900-16+200

DATE: _____
 DRG NO: _____
 SHEET NO: _____

| IP No. | CO-ORDINATES(m) | | WB3 (D-4-S) | DST. (m) | DEF. ANG. (D-4-S) | TAN. LEN. (m) | SIMPLE CURVE DATA | | | CHANGING | | | | |
|--------|-----------------|-------------|--------------|----------|-------------------|---------------|-------------------|-------|--------|------------|------------|------------|------------|--|
| | EASTING | NORTHING | | | | | R (m) | E (m) | LC (m) | BC | MC | EC | PC | |
| 118 | 753182.988 | 3055234.509 | 323-13-17.30 | 245.943 | 99-09-50.57 | 28.383 | 50.000 | 7.484 | 51.630 | 16+252.578 | 16+270.394 | 16+304.209 | 16+281.962 | |
| 119 | 753072.804 | 3055355.192 | 307-10-50.52 | 150.624 | 16-02-26.78 | 28.181 | 200.000 | 1.976 | 55.993 | 16+398.289 | 16+428.285 | 16+454.281 | 16+428.448 | |



| CHAINAGE(Km) | EXISTING LEVEL(m) | DESIGN LEVEL(m) | HORIZONTAL ALIGNMENT | |
|--------------|-------------------|-----------------|----------------------|-------|
| | | | LEFT | RIGHT |
| 16+200 | 73.480 | 73.998 | | |
| 16+220 | 73.594 | 73.994 | | |
| 16+240 | 73.639 | 73.987 | | |
| 16+260 | 73.716 | 73.980 | | |
| 16+280 | 73.817 | 73.973 | | |
| 16+300 | 73.908 | 73.966 | | |
| 16+320 | 73.939 | 73.959 | | |
| 16+340 | 73.885 | 73.952 | | |
| 16+360 | 73.860 | 73.945 | | |
| 16+380 | 73.831 | 73.938 | | |
| 16+400 | 73.806 | 73.931 | | |
| 16+420 | 73.871 | 73.924 | | |
| 16+440 | 73.907 | 73.917 | | |
| 16+460 | 73.898 | 73.910 | | |
| 16+480 | 73.942 | 73.902 | | |
| 16+500 | 73.983 | 73.895 | | |

Government of Nepal
 Ministry of Federal Affairs and General Administration
 Department of Local Infrastructure (DoLI)
 Rural Connectivity Improvement Project-phase 2
 (DoLI/RGIP/DR-04/2019)

CONSULTANT:
ITECO - INCLUSIVE JV
 (Sripadma Chowk, Ring Road)

ROAD NAME:
 Bhagwanpur(Anuwa)-
 Dhakelhal-Khaleni Road
 Rupandehi District

DATE: _____

REVISION: _____

SIGNATURE: _____

DESIGNED BY: _____

DRAWN BY: _____

CHECKED BY: _____

APPROVED BY: _____

SCALE: HORIZONTAL 1:1000
 VERTICAL 1:200

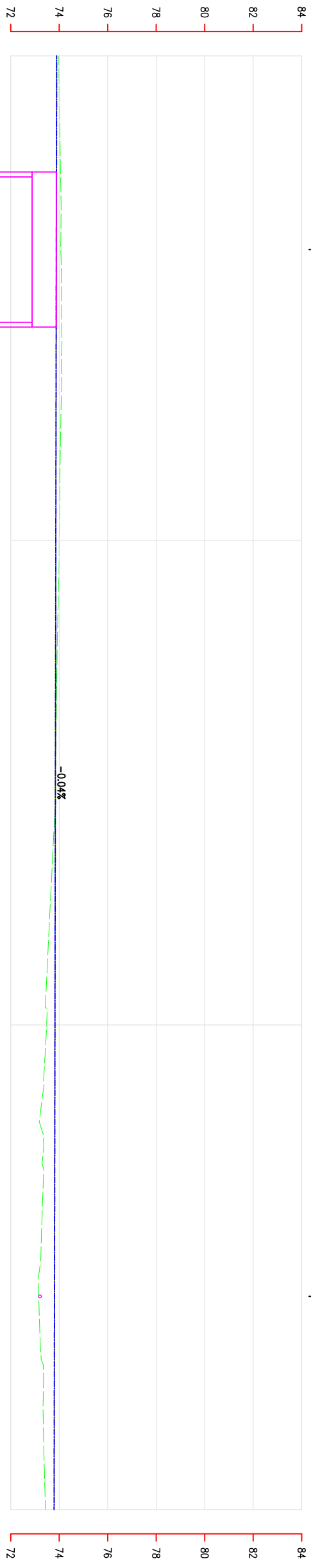
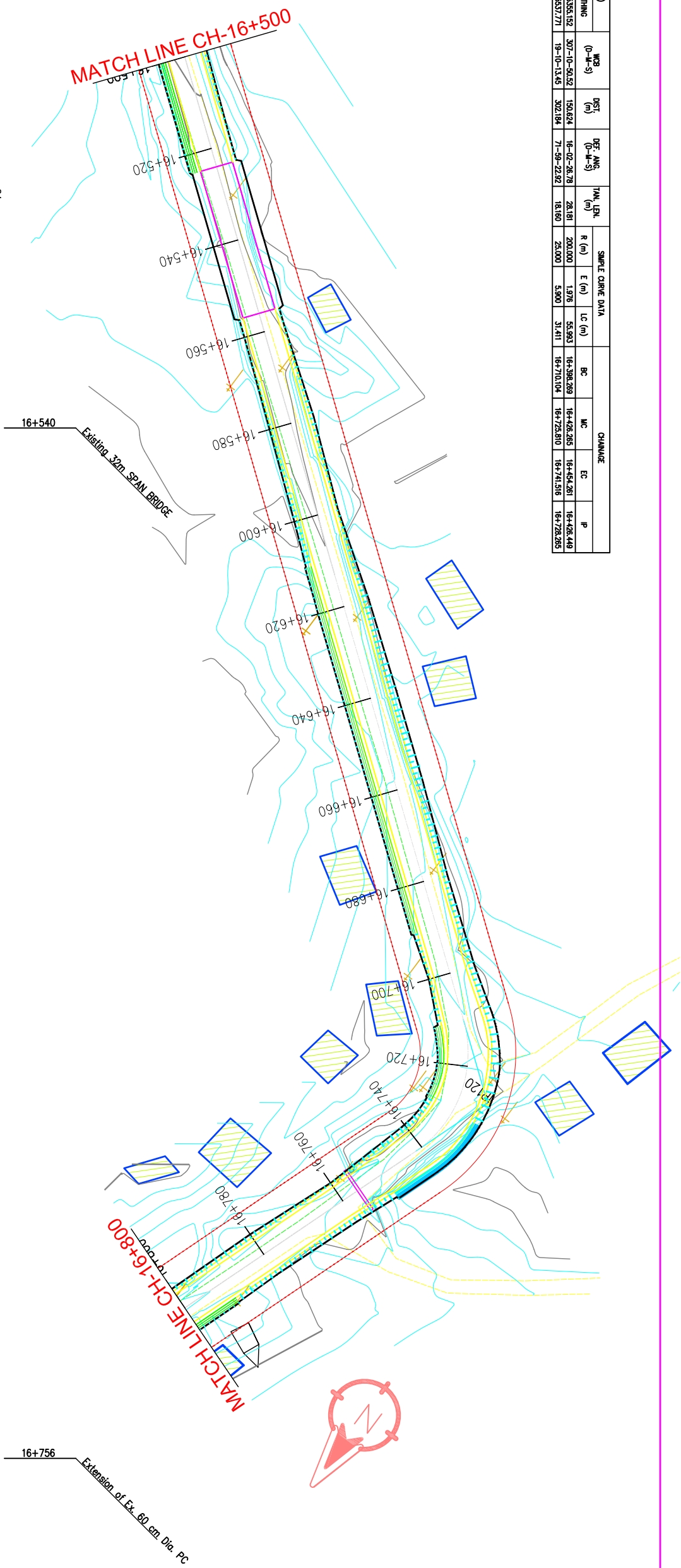
Plan & Profile

DATE: _____

DRG NO: _____

SHEET NO: _____

| P. No. | CO-ORDINATES(m) | | WBS (0+M-S) | DST. (m) | DEG. ANG. (0+M-S) | TAN. LEN. (m) | SIMPLE CURVE DATA | | | | | CHAINAGE | | | |
|--------|-----------------|-------------|--------------|----------|-------------------|---------------|-------------------|-------|--------|------------|------------|------------|------------|--|--|
| | EASTING | NORTHING | | | | | R (m) | E (m) | LC (m) | BC | MC | EC | P | | |
| 119 | 73072.804 | 305555.152 | 307-10-50.52 | 150.624 | 16-02-26.78 | 28.181 | 200.000 | 1.976 | 55.993 | 16+398.269 | 16+426.265 | 16+454.261 | 16+482.449 | | |
| 120 | 732632.044 | 3055537.771 | 19-10-13.45 | 302.184 | 71-59-22.92 | 18.160 | 25.000 | 5.900 | 31.411 | 16+710.104 | 16+725.810 | 16+741.516 | 16+728.265 | | |



| CHAINAGE(Km) | EXISTING LEVEL(m) | DESIGN LEVEL(m) | HORIZONTAL ALIGNMENT | |
|--------------|-------------------|-----------------|----------------------|------|
| | | | RIGHT | LEFT |
| 16+500 | 73.983 | 73.895 | | |
| 16+520 | 74.040 | 73.888 | | |
| 16+540 | 74.068 | 73.881 | | |
| 16+560 | 74.108 | 73.874 | | |
| 16+580 | 74.051 | 73.867 | | |
| 16+600 | 74.004 | 73.860 | | |
| 16+620 | 73.924 | 73.853 | | |
| 16+640 | 73.867 | 73.846 | | |
| 16+660 | 73.782 | 73.839 | | |
| 16+680 | 73.583 | 73.832 | | |
| 16+700 | 73.484 | 73.825 | | |
| 16+720 | 73.177 | 73.818 | | |
| 16+740 | 73.291 | 73.811 | | |
| 16+760 | 73.179 | 73.804 | | |
| 16+780 | 73.336 | 73.797 | | |
| 16+800 | 73.427 | 73.790 | | |

Government of Nepal
 Ministry of Federal Affairs and General Administration
 Department of Local Infrastructure (DoLI)
 Rural Connectivity Improvement Project-phase 2
 (DoLI/RGIP/DR-04/2019)

CONSULTANT: ITECO - INCLUSIVE JV
 (Sripalla Chowk, Ring Road)

ROAD NAME: Bhagwanpur(Anuwa)-
 Dhakhal-Khaleeni Road
 Rupandehi District

SCALE: HORIZONTAL 1:1000
 VERTICAL 1:200

DESIGNED BY: _____
 CHECKED BY: _____
 APPROVED BY: _____

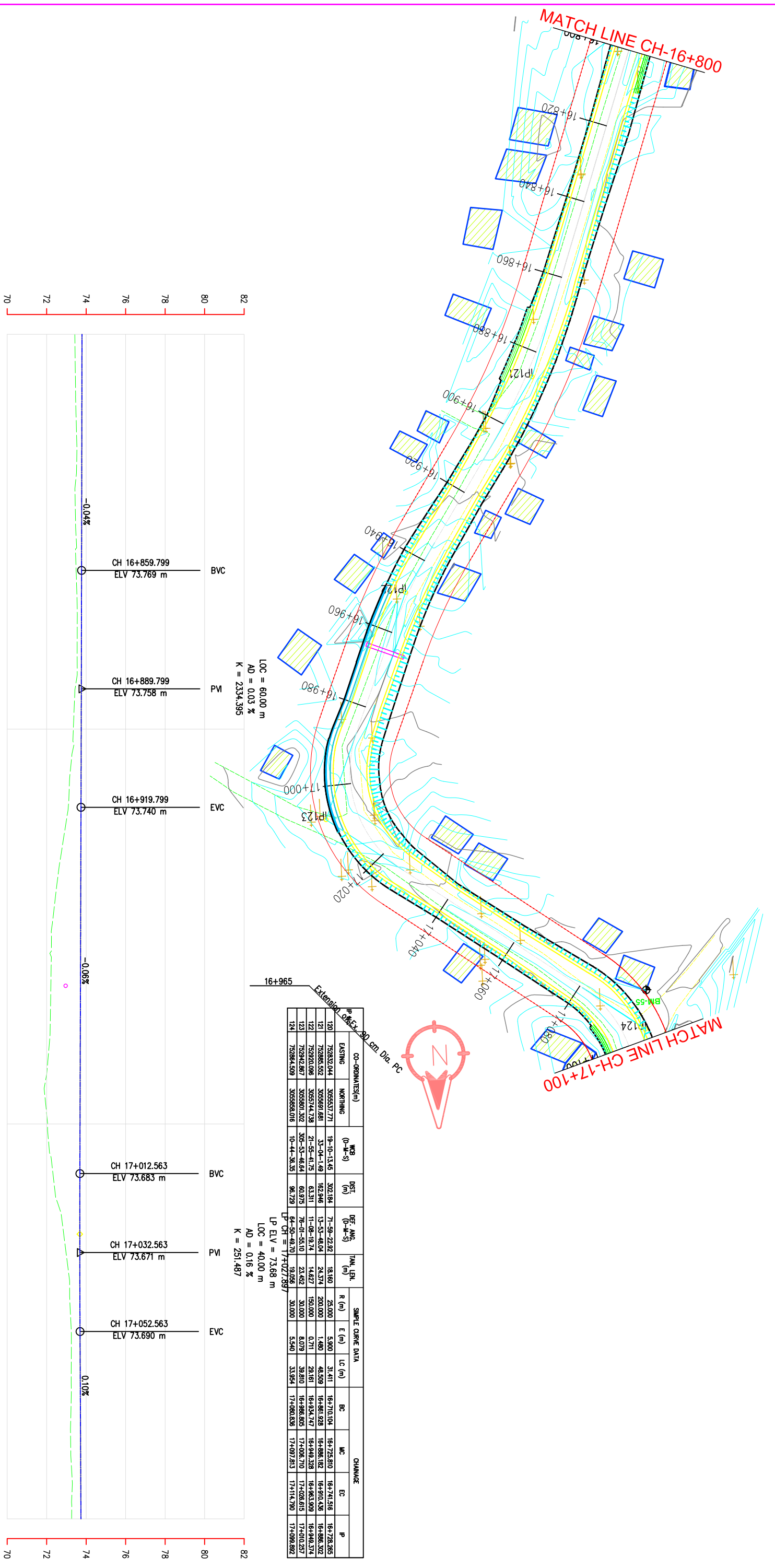
DATE: _____
 DRG NO: _____
 SHEET NO: _____

Plan & Profile

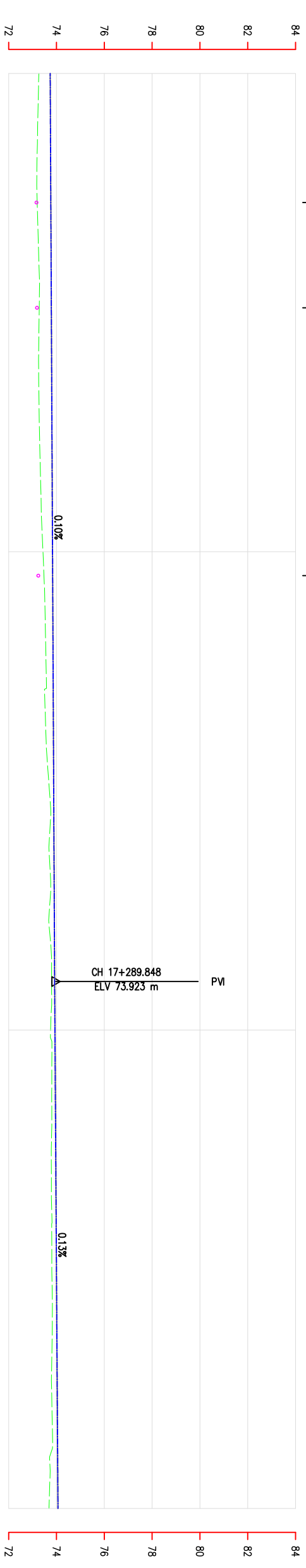
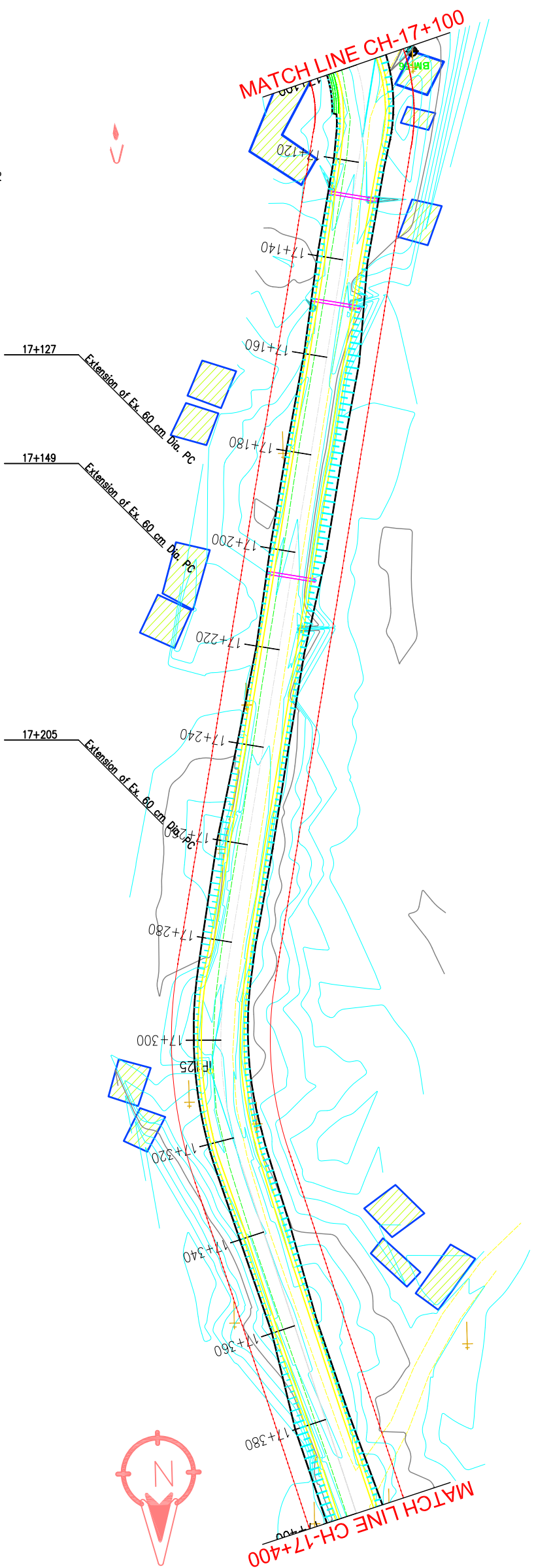
16+500-16+800

56

| CHAINAGE(Km) | EXISTING LEVEL(m) | DESIGN LEVEL(m) | HORIZONTAL ALIGNMENT | |
|--------------|-------------------|-----------------|----------------------|------|
| | | | RIGHT | LEFT |
| 16+800 | 73.427 | 73.790 | | |
| 16+820 | 73.486 | 73.783 | | |
| 16+840 | 73.434 | 73.775 | | |
| 16+860 | 73.494 | 73.768 | | |
| 16+880 | 73.545 | 73.761 | | |
| 16+900 | 73.352 | 73.751 | | |
| 16+920 | 73.090 | 73.740 | | |
| 16+940 | 72.503 | 73.727 | | |
| 16+960 | 72.229 | 73.715 | | |
| 16+980 | 72.129 | 73.703 | | |
| 17+000 | 72.051 | 73.691 | | |
| 17+020 | 72.558 | 73.680 | | |
| 17+040 | 73.163 | 73.681 | | |
| 17+060 | 73.248 | 73.698 | | |
| 17+080 | 73.213 | 73.717 | | |
| 17+100 | 73.263 | 73.737 | | |



| P No. | CO-ORDINATES(m) | | WBS (0+M.S) | DST (m) | DEF. ANG (0+M.S) | TAN. LEN (m) | SIMPLE CURVE DATA | | | | | CHAINAGE | | |
|-------|-----------------|-------------|--------------|---------|------------------|--------------|-------------------|-------|--------|------------|------------|------------|------------|--|
| | EASTING | NORTHING | | | | | R (m) | E (m) | LC (m) | BC | MC | EC | P | |
| 124 | 732684.509 | 305666.016 | 0+44+36.35 | 96.729 | 64+50+48.70 | 19.026 | 30.000 | 5.540 | 33.954 | 17+080.836 | 17+097.813 | 17+114.790 | 17+089.892 | |
| 125 | 732902.788 | 305606.034 | 3+5+15+19.53 | 210.711 | 27+29+16.82 | 19.567 | 80.000 | 2.398 | 38.390 | 17+288.879 | 17+306.089 | 17+325.259 | 17+306.446 | |
| 126 | 732689.119 | 3056180.286 | 19+27+2.29 | 120.334 | 36+11+42.76 | 22.876 | 70.000 | 3.643 | 44.221 | 17+403.150 | 17+425.261 | 17+447.371 | 17+426.026 | |



| CHAINAGE(Km) | EXISTING LEVEL(m) | DESIGN LEVEL(m) | HORIZONTAL ALIGNMENT | |
|--------------|-------------------|-----------------|----------------------|-------------------|
| | | | RIGHT | LEFT |
| 17+100 | 73.263 | 73.737 | IP-124 R=30.00 | |
| 17+120 | 73.179 | 73.757 | | |
| 17+140 | 73.269 | 73.776 | | |
| 17+160 | 73.252 | 73.796 | | |
| 17+180 | 73.310 | 73.815 | | |
| 17+200 | 73.434 | 73.835 | | |
| 17+220 | 73.550 | 73.855 | | |
| 17+240 | 73.570 | 73.874 | | IP-125 R=60.00 |
| 17+260 | 73.703 | 73.894 | | |
| 17+280 | 73.724 | 73.914 | | |
| 17+300 | 73.756 | 73.936 | | |
| 17+320 | 73.805 | 73.961 | | |
| 17+340 | 73.814 | 73.987 | | |
| 17+360 | 73.827 | 74.012 | | |
| 17+380 | 73.815 | 74.037 | | |
| 17+400 | 73.685 | 74.063 | | |

Government of Nepal
 Ministry of Federal Affairs and General Administration
 Department of Local Infrastructure (DoLI)
 Rural Connectivity Improvement Project-phase 2
 (DoLI/RGIP/DP-R-04/2019)

CONSULTANT: ITECO - INCLUSIVE JV
 (Sripadma Chowk, Ring Road)

ROAD NAME: Bhauganpur(Anuwa)-
 Dhakhal-Khaleni Road
 Rupandehi District

DATE: _____

REVISION: _____

SIGNATURE: _____

DESIGNED BY: _____

DRAWN BY: _____

CHECKED BY: _____

APPROVED BY: _____

SCALE: HORIZONTAL 1:1000
 VERTICAL 1:200

Plan & Profile

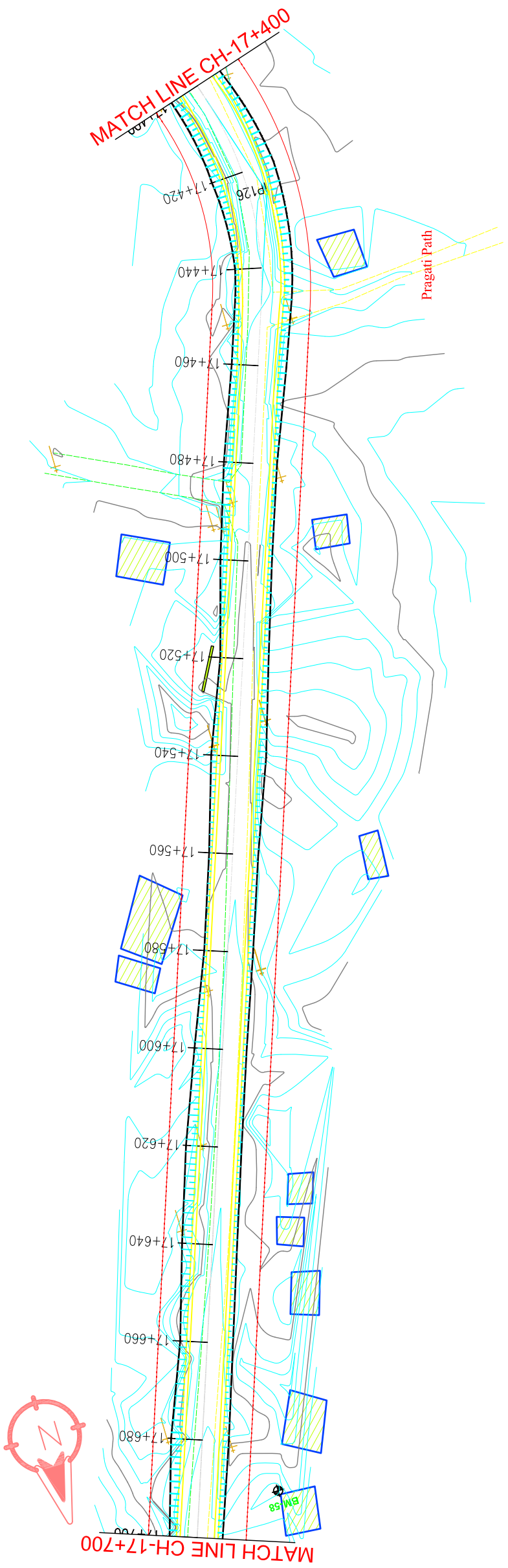
DATE: _____

DRG NO: _____

SHEET NO: _____

58

| P No. | CO-ORDINATES(m) | | MBS (0-M.S) | DST (0-M.S) | DST ANG (0-M.S) | TM, LER (m) | SIMPLE CURVE DATA | | | | | CHAINAGE | | |
|-------|-----------------|-------------|-------------|-------------|-----------------|-------------|-------------------|-------|--------|------------|------------|------------|------------|--|
| | EASTING | NORTHING | | | | | R (m) | E (m) | LC (m) | BC | MC | EC | P | |
| 126 | 732689.119 | 3096180.266 | 19-27-2.29 | 120.334 | 36-11-42.76 | 22.676 | 70.000 | 3.643 | 44.221 | 17+403.150 | 17+425.261 | 17+447.371 | 17+468.026 | |
| 127 | 732986.230 | 3096511.885 | 53-05-33.33 | 30.680 | 53-38-31.04 | 24.185 | 80.000 | 3.576 | 46.973 | 17+752.000 | 17+775.486 | 17+798.973 | 17+776.05 | |



| CHAINAGE(Km) | EXISTING LEVEL(m) | DESIGN LEVEL(m) | HORIZONTAL ALIGNMENT | |
|--------------|-------------------|-----------------|----------------------|------|
| | | | RIGHT | LEFT |
| 17+400 | 73.685 | 74.063 | | |
| 17+420 | 73.709 | 74.088 | | |
| 17+440 | 73.781 | 74.113 | | |
| 17+460 | 73.896 | 74.139 | | |
| 17+480 | 73.970 | 74.164 | | |
| 17+500 | 74.029 | 74.202 | | |
| 17+520 | 74.079 | 74.295 | | |
| 17+540 | 74.025 | 74.388 | | |
| 17+560 | 74.086 | 74.480 | | |
| 17+580 | 74.205 | 74.573 | | |
| 17+600 | 74.232 | 74.666 | | |
| 17+620 | 74.296 | 74.759 | | |
| 17+640 | 74.377 | 74.851 | | |
| 17+660 | 74.468 | 74.944 | | |
| 17+680 | 74.602 | 75.037 | | |
| 17+700 | 74.796 | 75.130 | | |

Government of Nepal
 Ministry of Federal Affairs and General Administration
 Department of Local Infrastructure (DoLI)
 Rural Connectivity Improvement Project-phase 2
 (DoLI/RGIP/DR-04/2019)

CONSULTANT:
ITECO - INCLUSIVE JV
 (Sitaipalla Chowk, Ring Road)

ROAD NAME:
 Bhauganpur(Anuwa)-
 Dhakhal-Khaleni Road
 Rupandehi District

DATE: _____

REVISION: _____

SIGNATURE: _____

DESIGNED BY: _____

DRAWN BY: _____

CHECKED BY: _____

APPROVED BY: _____

SCALE: HORIZONTAL 1:1000
 VERTICAL 1:200

Plan & Profile
 17+400-17+700

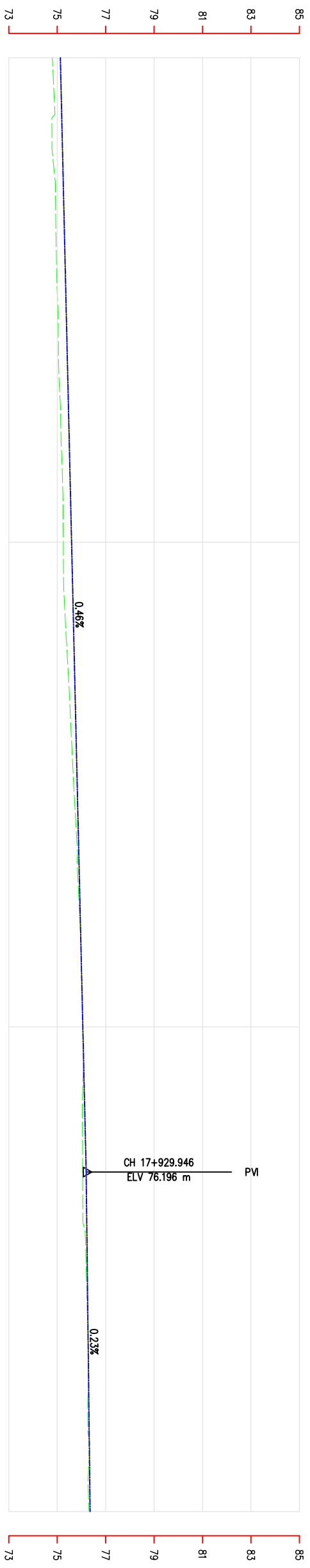
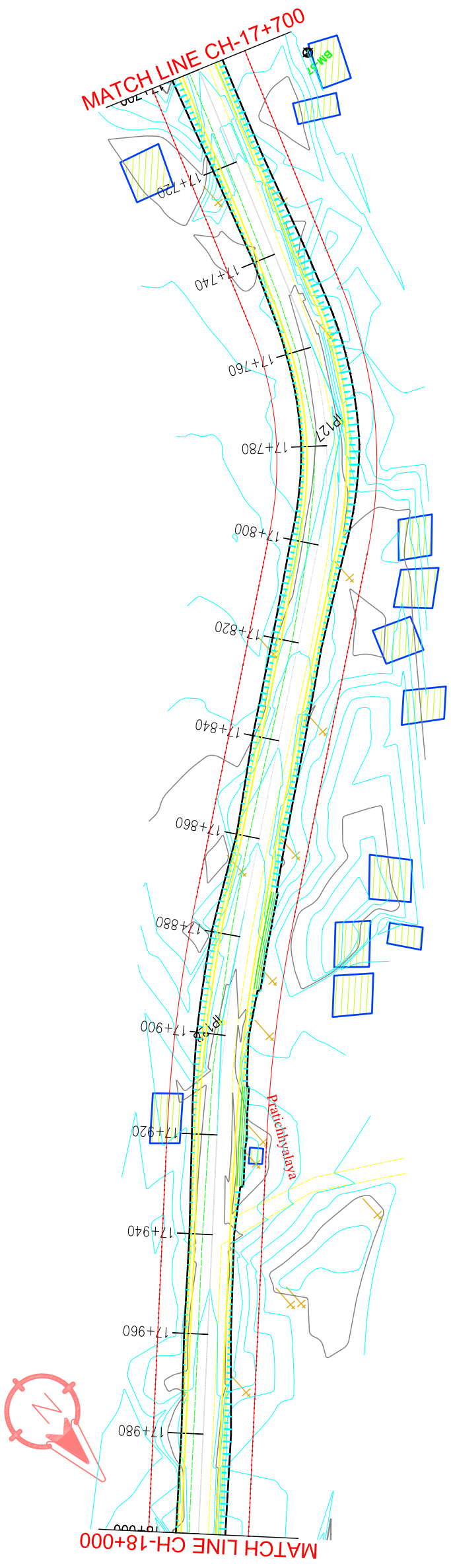
DATE: _____

DRG NO: _____

SHEET NO: _____

59

| P No. | CO-ORDINATES(m) | | WGS (0-M-S) | DST (m) | DEF. ANG (0-M-S) | TM. LEN. (m) | SIMPLE CURVE DATA | | | | CHAINAGE | | | |
|-------|-----------------|------------|-------------|---------|------------------|--------------|-------------------|-------|--------|------------|------------|------------|------------|--|
| | EASTING | NORTHING | | | | | R (m) | E (m) | LC (m) | BC | MC | EC | P | |
| 127 | 75296.230 | 305651.885 | 53-05-33.33 | 50.690 | 53-38-31.04 | 24.195 | 80.000 | 3.576 | 46.973 | 17+752.000 | 17+775.486 | 17+798.972 | 17+776.06 | |
| 128 | 753094.428 | 305656.634 | 44-23-32.96 | 122.808 | 08-42-43.7 | 22.821 | 300.000 | 0.867 | 45.554 | 17+874.774 | 17+897.261 | 17+920.328 | 17+897.266 | |



| CHAINAGE(Km) | EXISTING LEVEL(m) | DESIGN LEVEL(m) | HORIZONTAL ALIGNMENT | |
|--------------|-------------------|-----------------|----------------------|------|
| | | | RIGHT | LEFT |
| 17+700 | 74.796 | 75.130 | | |
| 17+720 | 74.806 | 75.222 | | |
| 17+740 | 74.961 | 75.315 | | |
| 17+760 | 75.052 | 75.408 | | |
| 17+780 | 75.166 | 75.500 | | |
| 17+800 | 75.252 | 75.593 | | |
| 17+820 | 75.376 | 75.686 | | |
| 17+840 | 75.581 | 75.779 | | |
| 17+860 | 75.790 | 75.871 | | |
| 17+880 | 75.957 | 75.964 | | |
| 17+900 | 76.063 | 76.057 | | |
| 17+920 | 76.042 | 76.150 | | |
| 17+940 | 76.060 | 76.219 | | |
| 17+960 | 76.247 | 76.265 | | |
| 17+980 | 76.263 | 76.311 | | |
| 18+000 | 76.314 | 76.357 | | |

Government of Nepal
 Ministry of Federal Affairs and General Administration
 Department of Local Infrastructure (DoLI)
 Rural Connectivity Improvement Project-phase 2
 (DoLI/RGIP/DR-04/2019)

CONSULTANT: ITECO - INCLUSIVE JV
 (Sitapalla Chowk, Ring Road)

ROAD NAME: Bhauganpur(Anuwa)-
 Dhakelhal-Khaleni Road
 Rupandehi District

DATE: _____

REVISION: _____

SIGNATURE: _____

DESIGNED BY: _____

DRAWN BY: _____

CHECKED BY: _____

APPROVED BY: _____

SCALE: HORIZONTAL 1:1000
 VERTICAL 1:200

Plan & Profile

17+700-18+000

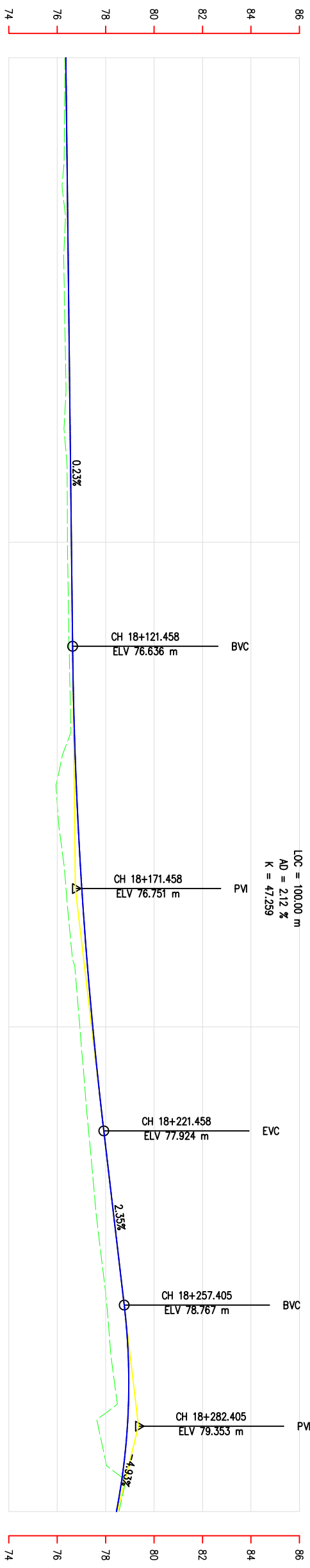
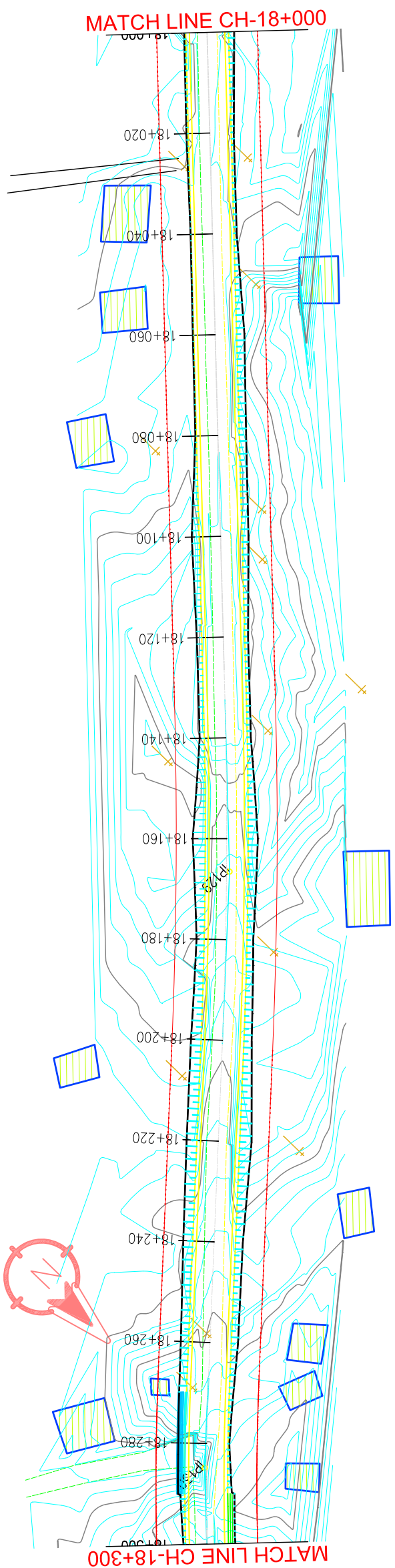
DATE: _____

DRG NO: _____

SHEET NO: _____

60

| P No. | CO-ORDINATE(S) | | WB (m-S) | DET (m) | DET ANG (DEG-S) | TAN LEN (m) | SINGLE CURVE DATA | | CHAINAGE | | | | |
|-------|----------------|-------------|-------------|---------|-----------------|-------------|-------------------|--------|----------|------------|------------|------------|------------|
| | EASTING | NORTHING | | | | | R (m) | LC (m) | BC | MC | EC | JP | |
| 128 | 733084.428 | 3065865.634 | 44-23-32.96 | 122.808 | 08-42-03.37 | 22.821 | 300.000 | 0.867 | 45.544 | 17+874.774 | 17+897.551 | 17+920.328 | 17+897.595 |
| 129 | 733272.632 | 3065777.872 | 48-18-16.32 | 289.028 | 03-54-43.38 | 34.152 | 1000.000 | 0.583 | 68.278 | 18+132.383 | 18+168.522 | 18+200.661 | 18+168.536 |
| 130 | 733560.986 | 3065665.580 | 44-14-35.84 | 118.327 | 04-03-40.48 | 17.728 | 500.000 | 0.314 | 35.441 | 18+287.109 | 18+284.829 | 18+302.580 | 18+284.837 |



| CHAINAGE(Km) | DESIGN LEVEL(m) | | EXISTING LEVEL(m) | |
|--------------|-----------------|--------|-------------------|--------|
| | RIGHT | LEFT | RIGHT | LEFT |
| 18+000 | 76.357 | 76.357 | 76.314 | 76.314 |
| 18+020 | 76.403 | 76.403 | 76.287 | 76.287 |
| 18+040 | 76.449 | 76.449 | 76.278 | 76.278 |
| 18+060 | 76.495 | 76.495 | 76.334 | 76.334 |
| 18+080 | 76.541 | 76.541 | 76.339 | 76.339 |
| 18+100 | 76.587 | 76.587 | 76.424 | 76.424 |
| 18+120 | 76.632 | 76.632 | 76.484 | 76.484 |
| 18+140 | 76.715 | 76.715 | 76.506 | 76.506 |
| 18+160 | 76.882 | 76.882 | 76.106 | 76.106 |
| 18+180 | 77.133 | 77.133 | 76.516 | 76.516 |
| 18+200 | 77.469 | 77.469 | 76.933 | 76.933 |
| 18+220 | 77.890 | 77.890 | 77.269 | 77.269 |
| 18+240 | 78.359 | 78.359 | 77.642 | 77.642 |
| 18+260 | 78.823 | 78.823 | 78.093 | 78.093 |
| 18+280 | 78.925 | 78.925 | 77.915 | 77.915 |
| 18+300 | 78.446 | 78.446 | 78.551 | 78.551 |

Government of Nepal
 Ministry of Federal Affairs and General Administration
 Department of Local Infrastructure (DoLI)
 Rural Connectivity Improvement Project-Phase 2
 (DoLI/RGIP/DR-04/2019)

CONSULTANT:
ITECO - INCLUSIVE JV
 (Sitapalla Chowk, Ring Road)

ROAD NAME:
 Bhagwanpur(Anuwa)-
 Dhakehal-Khaleeni Road
 Rupandehi District

DATE: _____

REVISION: _____

SIGNATURE: _____

DESIGNED BY: _____

CHECKED BY: _____

APPROVED BY: _____

SCALE: HORIZONTAL 1:1000
 VERTICAL 1:200

Plan & Profile

18+000-18+300

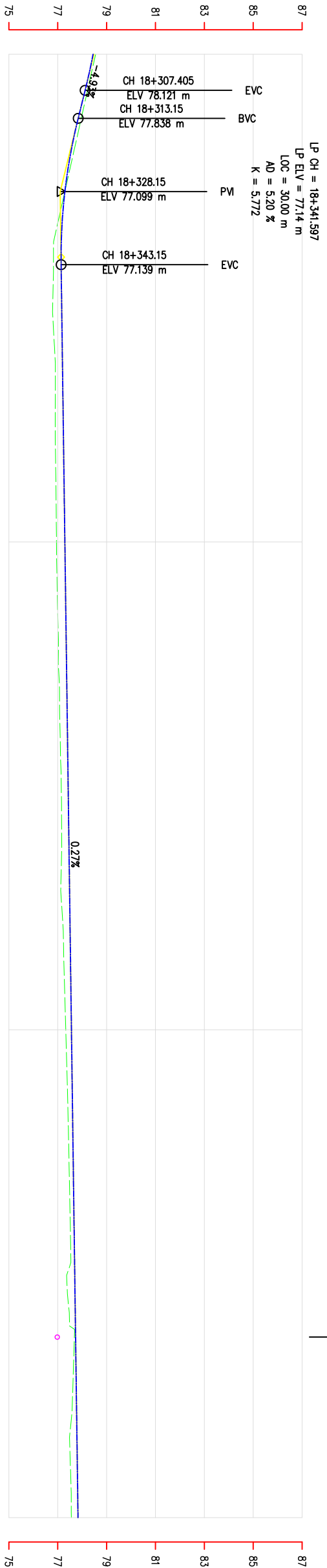
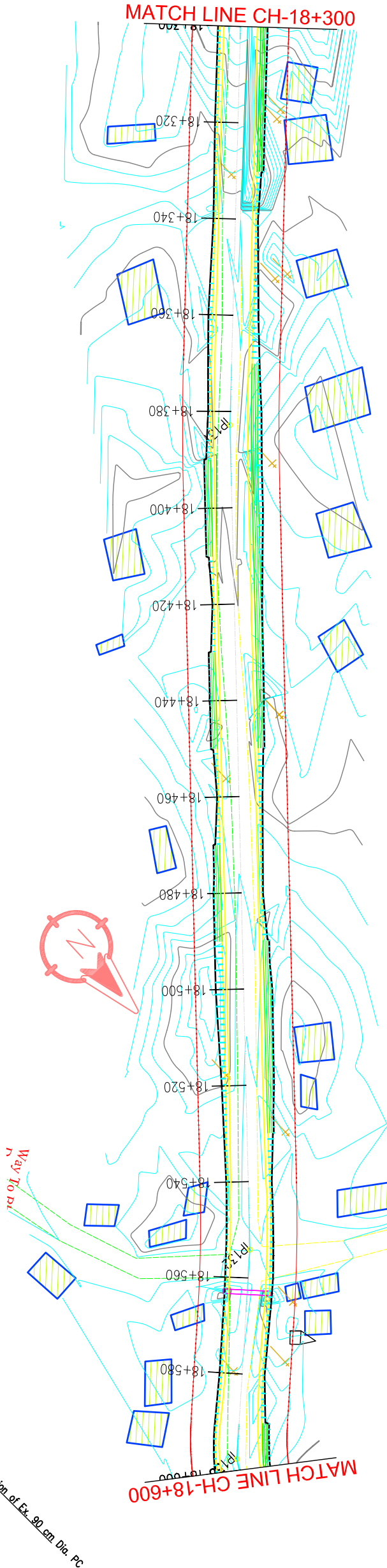
DATE: _____

DRG NO: _____

SHEET NO: _____

61

| P No. | CO-ORDINATES(m) | | WBS (0+M-9) | DST. (0+M-5) | DEF. ANG. (0+M-5) | TAN. LEN. (m) | SAMPLE CORRE DATA | | | | | | |
|-------|-----------------|-------------|-------------|--------------|-------------------|---------------|-------------------|-------|--------|-------------|-------------|-------------|-------------|
| | EXISTING | NORTHING | | | | | R (m) | E (m) | LC (m) | BC | MC | EC | P |
| 130 | 75300.986 | 305895.590 | 44-14-53.94 | 118.527 | 04-03-40.48 | 17.728 | 500.000 | 0.314 | 35.441 | 184-267.198 | 184-267.629 | 184-262.550 | 184-294.837 |
| 131 | 753423.348 | 3058926.772 | 41-21-17.38 | 97.981 | 02-53-18.47 | 12.808 | 500.000 | 0.199 | 25.207 | 184-370.197 | 184-382.800 | 184-385.403 | 184-382.803 |
| 132 | 753542.592 | 3057055.381 | 46-16-50.13 | 171.534 | 04-55-32.75 | 12.904 | 300.000 | 0.277 | 25.791 | 184-541.228 | 184-554.124 | 184-567.019 | 184-554.132 |
| 133 | 753574.040 | 3057085.492 | 29-56-20.67 | 43.969 | 16-20-29.46 | 7.179 | 50.000 | 0.513 | 14.281 | 184-590.559 | 184-597.835 | 184-604.795 | 184-597.884 |



| CHAINAGE(Km) | EXISTING LEVEL(m) | DESIGN LEVEL(m) | HORIZONTAL ALIGNMENT | |
|--------------|-------------------|-----------------|----------------------|-------|
| | | | LEFT | RIGHT |
| 18+300 | 78.551 | 78.446 | P-130 R=500.00 | |
| 18+320 | 77.658 | 77.541 | | |
| 18+340 | 76.828 | 77.139 | | |
| 18+360 | 76.867 | 77.185 | | |
| 18+380 | 76.902 | 77.238 | P-131 R=500.00 | |
| 18+400 | 76.948 | 77.292 | | |
| 18+420 | 77.028 | 77.346 | | |
| 18+440 | 77.100 | 77.400 | | |
| 18+460 | 77.160 | 77.454 | | |
| 18+480 | 77.230 | 77.507 | | |
| 18+500 | 77.328 | 77.561 | | |
| 18+520 | 77.433 | 77.615 | | |
| 18+540 | 77.514 | 77.669 | | |
| 18+560 | 77.482 | 77.723 | P-132 R=300.00 | |
| 18+580 | 77.553 | 77.776 | | |
| 18+600 | 77.558 | 77.830 | P-133 R=50.00 | |

Government of Nepal
 Ministry of Federal Affairs and General Administration
 Department of Local Infrastructure (DoLI)
 Rural Connectivity Improvement Project-phase 2
 (DoLI/RICIP/PR-04/2019)

CONSULTANT: ITECO - INCLUSIVE JV (Sitapalla Chowk, Ring Road)

ROAD NAME: Bhagwanpur(Anuwa)- Dhakelhal-Khaleni Road
 Rupandehi District

DATE: _____ REVISION: _____ SIGNATURE: _____

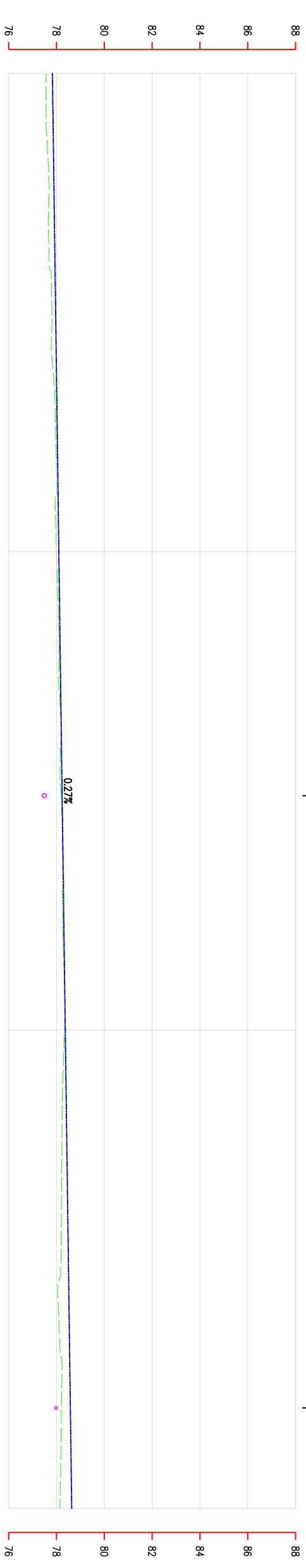
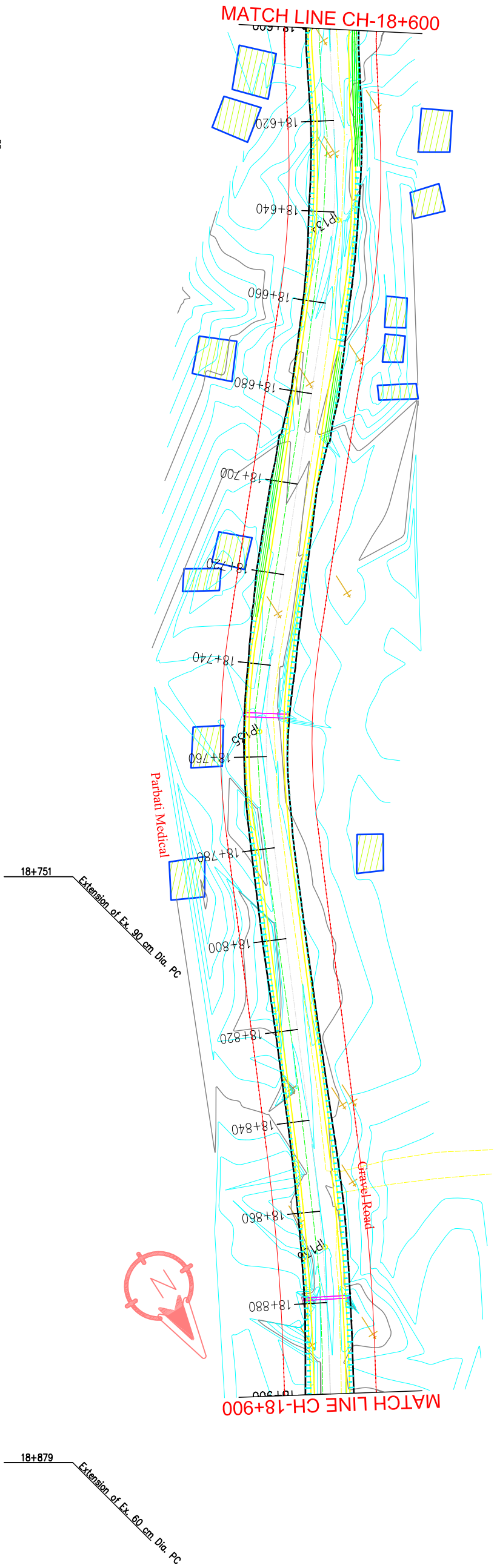
DESIGNED BY: _____ DRAWN BY: _____ CHECKED BY: _____ APPROVED BY: _____

SCALE: HORIZONTAL 1:1000
 VERTICAL 1:200

Plan & Profile
 18+300-18+600

DATE: _____ DRG NO: _____ SHEET NO: 62

| P No. | CO-ORDINATE(S) | | WB (D+L-S) | DST (m) | DEF. ANG (D+L-S) | TAN LEN (m) | SAMPLE CURVE DATA | | | CHAINAGE | | | |
|-------|----------------|-------------|-------------|---------|------------------|-------------|-------------------|-------|--------|------------|------------|------------|------------|
| | EASTING | NORTHING | | | | | R (m) | E (m) | LC (m) | BC | MC | EC | JP |
| 133 | 735974.040 | 3067065.492 | 29-56-20.67 | 43.988 | 16-20-29.46 | 7.179 | 50.000 | 0.513 | 14.261 | 18+590.305 | 18+597.635 | 18+604.765 | 18+611.894 |
| 134 | 735968.085 | 3067123.789 | 41-15-43.29 | 44.171 | 11-19-22.82 | 19.827 | 200.000 | 0.980 | 38.529 | 18+621.931 | 18+641.693 | 18+661.455 | 18+681.217 |
| 135 | 735970.635 | 3067206.741 | 25-17-53.25 | 113.040 | 15-57-50.04 | 21.033 | 150.000 | 1.467 | 41.793 | 18+723.635 | 18+754.532 | 18+775.428 | 18+796.324 |
| 136 | 735719.133 | 3067311.348 | 30-28-11.31 | 113.481 | 05-10-18.05 | 22.581 | 500.000 | 0.510 | 45.131 | 18+845.306 | 18+867.871 | 18+890.437 | 18+912.992 |



| CHAINAGE(Km) | EXISTING LEVEL(m) | DESIGN LEVEL(m) | HORIZONTAL ALIGNMENT | |
|--------------|-------------------|-----------------|----------------------|------|
| | | | RIGHT | LEFT |
| 18+600 | 77.558 | 77.830 | P-133 R=50.00 | |
| 18+620 | 77.667 | 77.884 | | |
| 18+640 | 77.702 | 77.938 | P-134 R=200.00 | |
| 18+660 | 77.820 | 77.992 | | |
| 18+680 | 77.986 | 78.045 | | |
| 18+700 | 78.000 | 78.099 | | |
| 18+720 | 78.114 | 78.153 | | |
| 18+740 | 78.176 | 78.207 | | |
| 18+760 | 78.254 | 78.261 | P-135 R=150.00 | |
| 18+780 | 78.275 | 78.314 | | |
| 18+800 | 78.335 | 78.368 | | |
| 18+820 | 78.232 | 78.422 | | |
| 18+840 | 78.201 | 78.476 | | |
| 18+860 | 78.092 | 78.530 | P-136 R=500.00 | |
| 18+880 | 78.202 | 78.584 | | |
| 18+900 | 78.137 | 78.637 | | |

Government of Nepal
 Ministry of Federal Affairs and General Administration
 Department of Local Infrastructure (DoLI)
 Rural Connectivity Improvement Project-phase 2
 (DoLI/RGIP/DR-04/2019)

CONSULTANT:
ITECO - INCLUSIVE JV
 (Sripalla Chowk, Ring Road)

ROAD NAME:
 Bhagwanpur(Anuwa)-
 Dhakelhal-Khaleni Road
 Rupandehi District

DATE: _____ REVISION: _____ SIGNATURE: _____

DESIGNED BY: _____ DRAWN BY: _____ CHECKED BY: _____ APPROVED BY: _____

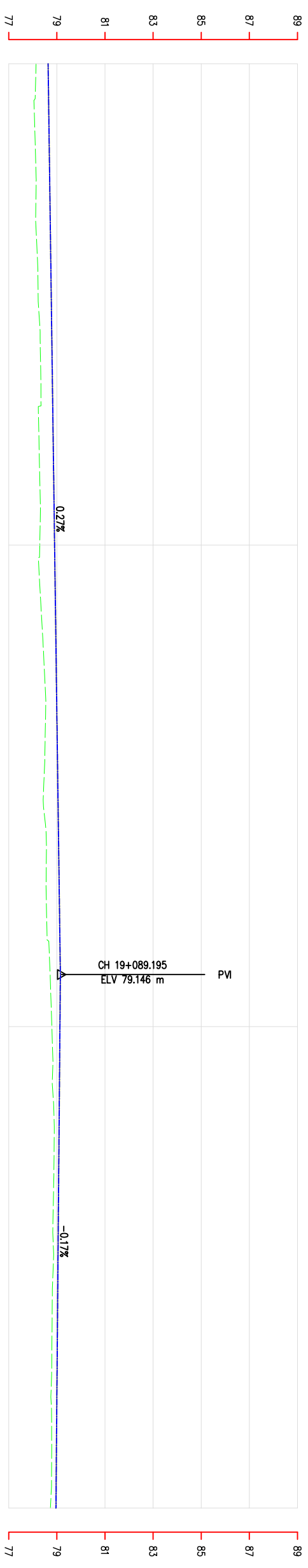
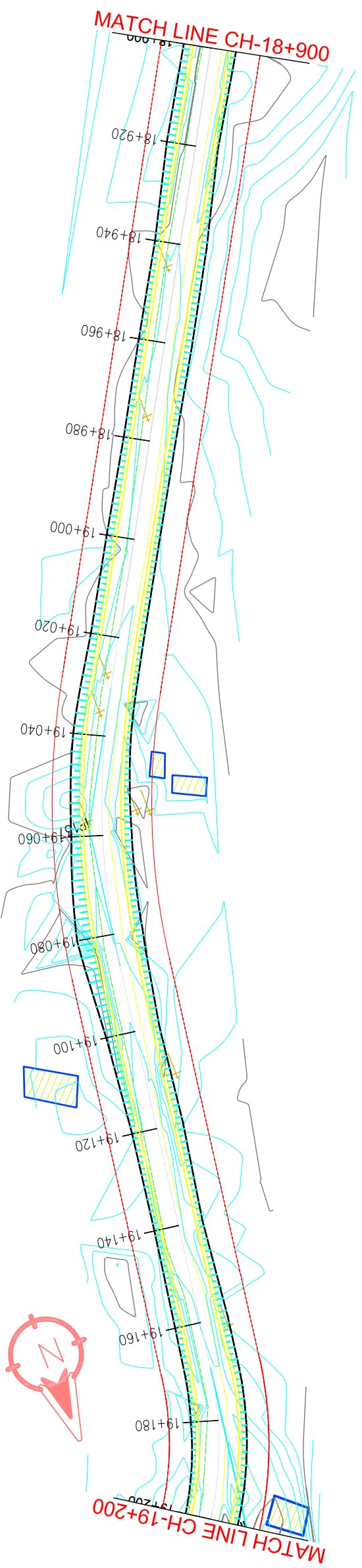
SCALE: HORIZONTAL 1:1000
 10m 20m
 VERTICAL 1:200
 2m 4m

Plan & Profile
 18+600-18+900

DATE: _____ DRG NO: _____ SHEET NO: _____

63

| P No. | CO-ORDINATE(m) | | WBS (0+M-S) | DIST (m) | DEG. ANG (0+M-S) | TAN. LEN (m) | SIMPLE CURVE DATA | | | CHAINAGE | | | |
|-------|----------------|-------------|-------------|----------|------------------|--------------|-------------------|-------|--------|------------|------------|------------|------------|
| | EASTING | NORTHING | | | | | R (m) | E (m) | LC (m) | BC | MC | EC | IP |
| 136 | 75378.133 | 306731.348 | 30+28-11.31 | 113.491 | 05-10-18.05 | 22.291 | 500.000 | 0.510 | 45.31 | 18+846.306 | 18+967.871 | 18+990.437 | 18+997.887 |
| 137 | 753816.903 | 3067476.829 | 08-55-17.40 | 190.836 | 21-32-53.91 | 28.544 | 150.000 | 2.692 | 56.413 | 19+020.149 | 19+058.355 | 19+086.562 | 19+096.692 |
| 138 | 753938.373 | 3067618.989 | 06-13-55.36 | 144.892 | 51-16-57.96 | 33.621 | 70.000 | 7.656 | 62.689 | 19+169.298 | 19+200.632 | 19+231.978 | 19+202.910 |



| CHAINAGE(Km) | EXISTING LEVEL(m) | DESIGN LEVEL(m) | HORIZONTAL ALIGNMENT | |
|--------------|-------------------|-----------------|----------------------|------|
| | | | RIGHT | LEFT |
| 18+900 | 78.137 | 78.637 | | |
| 18+920 | 78.119 | 78.691 | | |
| 18+940 | 78.189 | 78.745 | | |
| 18+960 | 78.315 | 78.799 | | |
| 18+980 | 78.265 | 78.853 | | |
| 19+000 | 78.291 | 78.906 | | |
| 19+020 | 78.422 | 78.960 | | |
| 19+040 | 78.513 | 79.014 | | |
| 19+060 | 78.554 | 79.068 | | |
| 19+080 | 78.588 | 79.122 | | |
| 19+100 | 78.791 | 79.128 | | |
| 19+120 | 78.891 | 79.095 | | |
| 19+140 | 78.839 | 79.062 | | |
| 19+160 | 78.806 | 79.029 | | |
| 19+180 | 78.780 | 78.996 | | |
| 19+200 | 78.731 | 78.963 | | |

Government of Nepal
 Ministry of Federal Affairs and General Administration
 Department of Local Infrastructure (DoLI)
 Rural Connectivity Improvement Project-phase 2
 (DoLI/RGIP/DP/PR-04/2019)

CONSULTANT:
ITECO - INCLUSIVE JV
 (Sitapalla Chowk, Ring Road)

ROAD NAME:
 Bhagwanpur(Anuwa)-
 Dhakelhal-Khaleni Road
 Rupandehi District

DATE: _____

REVISION: _____

SIGNATURE: _____

DESIGNED BY: _____

DRAWN BY: _____

CHECKED BY: _____

APPROVED BY: _____

SCALE: HORIZONTAL 1:1000
 VERTICAL 1:200

Plan & Profile

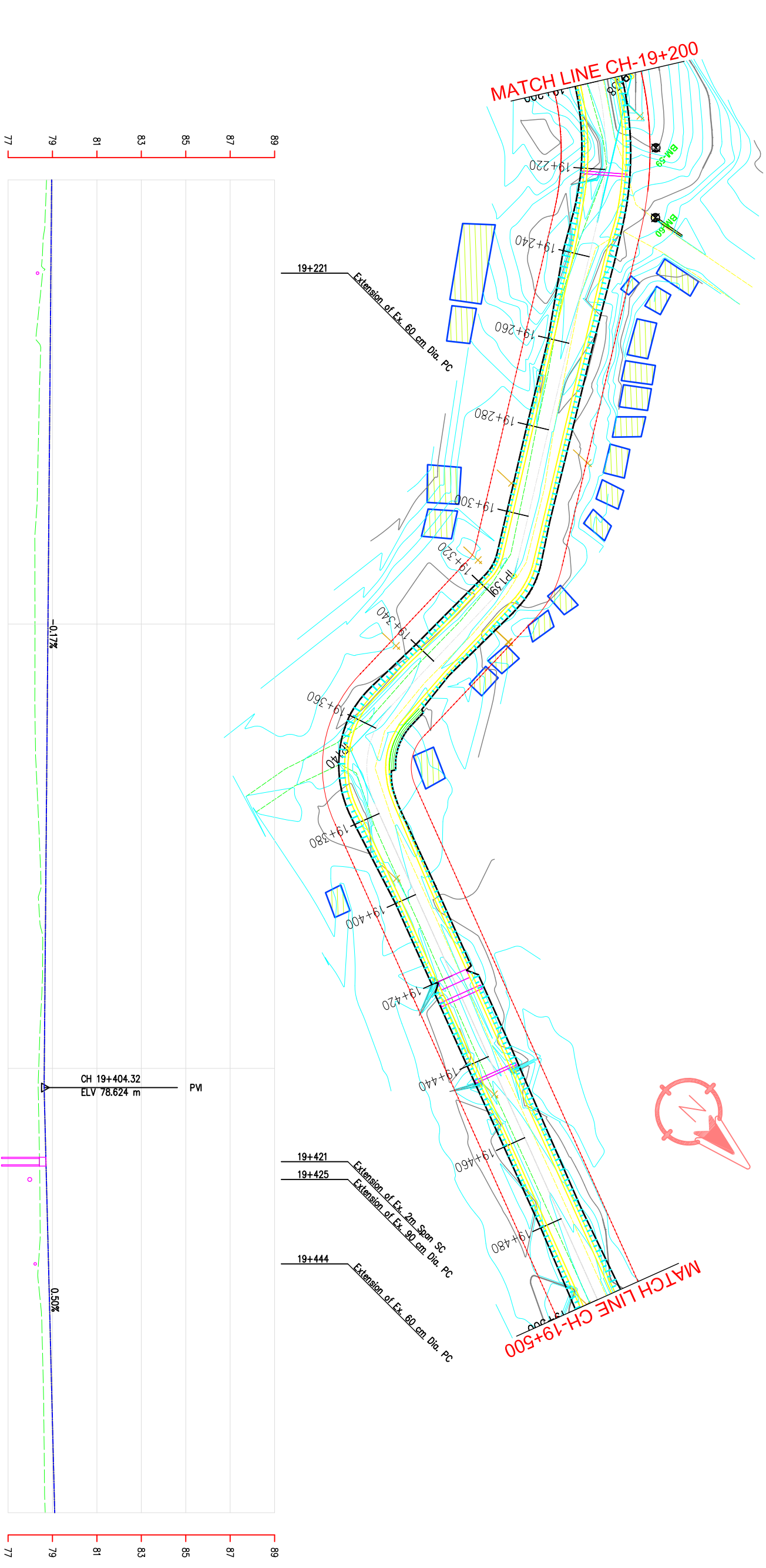
18+900-19+200

DATE: _____

DRG NO: _____

SHEET NO: _____

| P No. | CO-ORDINATE(m) | | WB (0-4-S) | DST (m) | DEF. ANG (0-4-S) | TAN. LEN (m) | SAMPLE CURVE DATA | | | | CHAINAGE | | | |
|-------|----------------|-------------|-------------|---------|------------------|--------------|-------------------|-------|--------|------------|------------|------------|------------|--|
| | EXISTING | NORTHING | | | | | R (m) | E (m) | LC (m) | BC | MC | EC | IP | |
| 138 | 753938.373 | 3057618.988 | 60-13-55.35 | 144.892 | 51-18-57.96 | 33.621 | 70.000 | 7.656 | 62.888 | 19+182.288 | 19+200.632 | 19+231.976 | 19+302.910 | |
| 139 | 753938.626 | 3057618.309 | 90-27-17.54 | 115.493 | 30-13-22.16 | 4.051 | 15.000 | 0.537 | 7.912 | 19+308.297 | 19+315.753 | 19+317.709 | 19+313.647 | |
| 140 | 753992.284 | 3057615.883 | 22-49-32.74 | 53.660 | 67-57-44.80 | 13.396 | 20.000 | 4.072 | 23.607 | 19+353.922 | 19+365.726 | 19+377.529 | 19+367.318 | |
| 141 | 754058.392 | 3057832.950 | 25-26-34.28 | 170.412 | 02-37-1.54 | 11.421 | 500.000 | 0.130 | 22.838 | 19+523.174 | 19+534.543 | 19+545.963 | 19+534.545 | |



| CHAINAGE(Km) | HORIZONTAL ALIGNMENT | |
|--------------|----------------------|--------|
| | RIGHT | LEFT |
| 19+200 | 78.731 | 78.963 |
| 19+220 | 78.621 | 78.929 |
| 19+240 | 78.459 | 78.896 |
| 19+260 | 78.361 | 78.863 |
| 19+280 | 78.209 | 78.830 |
| 19+300 | 78.213 | 78.797 |
| 19+320 | 78.212 | 78.764 |
| 19+340 | 78.336 | 78.731 |
| 19+360 | 78.447 | 78.697 |
| 19+380 | 78.548 | 78.664 |
| 19+400 | 78.378 | 78.631 |
| 19+420 | 78.416 | 78.702 |
| 19+440 | 78.423 | 78.801 |
| 19+460 | 78.533 | 78.901 |
| 19+480 | 78.613 | 79.000 |
| 19+500 | 78.672 | 79.100 |

Government of Nepal
 Ministry of Federal Affairs and General Administration
 Department of Local Infrastructure (DolI)
 Rural Connectivity Improvement Project-phase 2 (DolI/RCIP/DR-04/2019)

CONSULTANT: ITECO - INCLUSIVE JV (Sripalla Chowk, Ring Road)

ROAD NAME: Bhauganpur(Anuwa)- Dhakelhal-Khaleni Road
 Rupandehi District

DATE: _____ REVISION: _____ SIGNATURE: _____

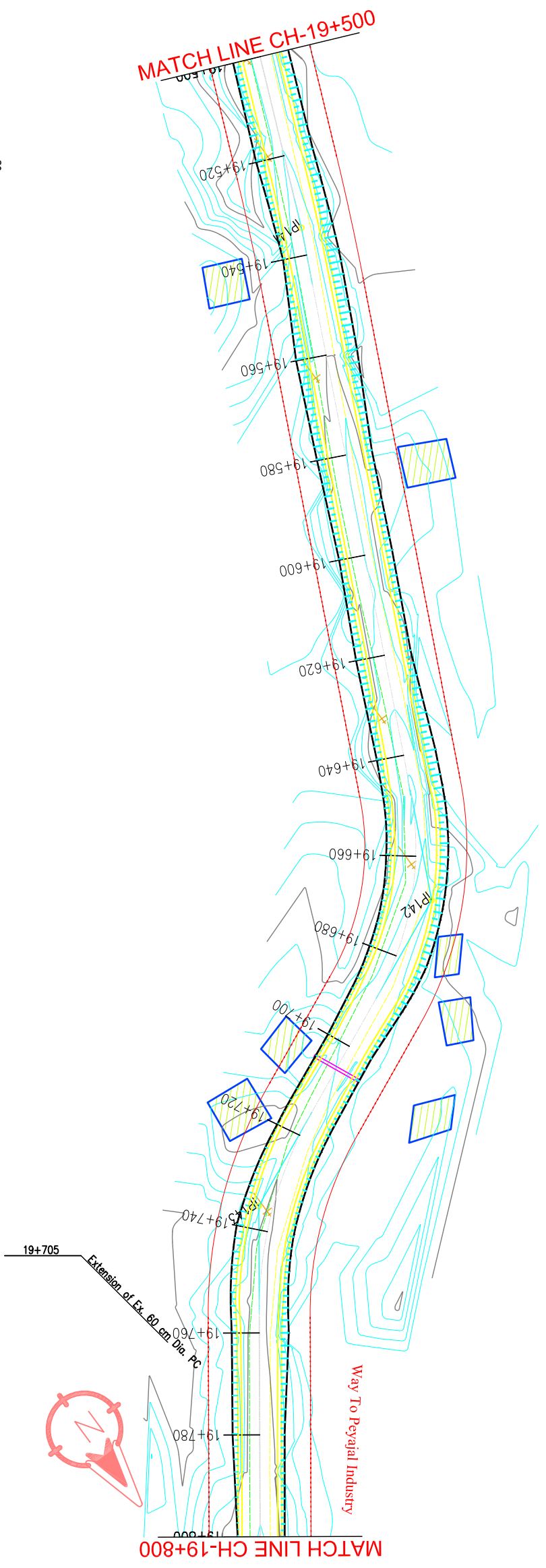
DESIGNED BY: _____ DRAWN BY: _____ CHECKED BY: _____ APPROVED BY: _____

SCALE: HORIZONTAL 1:1000
 VERTICAL 1:200

Plan & Profile
 19+200-19+500

DATE: _____ DRG NO: _____ SHEET NO: _____

| P. No. | CO-ORDINATES(m) | | W.P. (0+0+5) | DEG. (0+0+5) | DEG. ANG. (0+0+5) | TAN. LEN. (m) | SAMPLE CURVE DATA | | | CHAINAGE | | | |
|--------|-----------------|------------|--------------|--------------|-------------------|---------------|-------------------|-------|--------|------------|------------|------------|------------|
| | EASTING | NORTHING | | | | | R (m) | E (m) | LC (m) | BC | MC | EC | IP |
| 141 | 754058.392 | 307762.950 | 25-28-34.28 | 170.412 | 02-37-1.54 | 11.421 | 500.000 | 0.130 | 22.838 | 19+523.124 | 19+534.543 | 19+545.963 | 19+554.565 |
| 142 | 754116.134 | 307764.320 | 65-52-31.54 | 134.445 | 40-25-57.27 | 22.095 | 60.000 | 3.939 | 42.341 | 19+646.882 | 19+668.022 | 19+688.163 | 19+698.947 |
| 143 | 754173.061 | 307762.200 | 36-10-21.04 | 68.949 | 29-42-10.81 | 21.214 | 80.000 | 2.785 | 41.473 | 19+714.833 | 19+735.589 | 19+755.306 | 19+768.047 |



| CHAINAGE(Km) | EXISTING LEVEL(m) | DESIGN LEVEL(m) | HORIZONTAL ALIGNMENT | |
|--------------|-------------------|-----------------|----------------------|------|
| | | | RIGHT | LEFT |
| 19+500 | 78.672 | 79.100 | | |
| 19+520 | 78.813 | 79.199 | | |
| 19+540 | 78.987 | 79.299 | | |
| 19+560 | 78.971 | 79.398 | | |
| 19+580 | 79.181 | 79.497 | | |
| 19+600 | 79.210 | 79.597 | | |
| 19+620 | 79.292 | 79.696 | | |
| 19+640 | 79.537 | 79.796 | | |
| 19+660 | 79.538 | 79.895 | | |
| 19+680 | 79.697 | 79.995 | | |
| 19+700 | 79.758 | 80.094 | | |
| 19+720 | 79.913 | 80.182 | | |
| 19+740 | 80.025 | 80.230 | | |
| 19+760 | 80.062 | 80.279 | | |
| 19+780 | 80.108 | 80.327 | | |
| 19+800 | 80.214 | 80.375 | | |

Government of Nepal
 Ministry of Federal Affairs and General Administration
 Department of Local Infrastructure (DoLI)
 Rural Connectivity Improvement Project-phase 2
 (DoLI/RGIP/DR-04/2019)

CONSULTANT:
ITECO - INCLUSIVE JV
 (Sripalla Chowk, Ring Road)

ROAD NAME:
 Bhaagwanpur(Anuwa)-
 Dhakelhal-Khaleni Road
 Rupandehi District

DATE: _____

REVISION: _____

SIGNATURE: _____

DESIGNED BY: _____

DRAWN BY: _____

CHECKED BY: _____

APPROVED BY: _____

SCALE: HORIZONTAL 1:1000
 VERTICAL 1:200

Plan & Profile

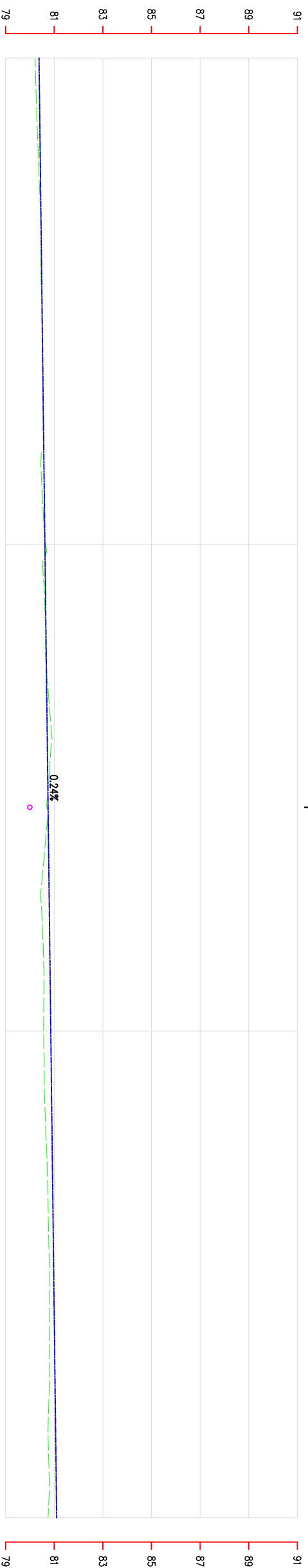
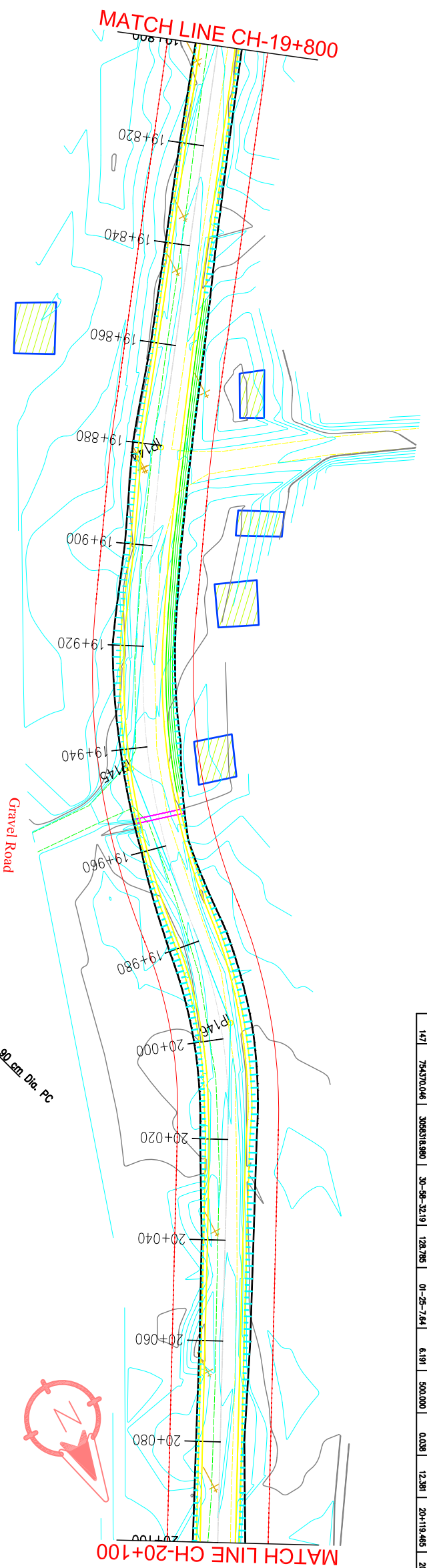
19+500-19+800

DATE: _____

DRG NO: _____

SHEET NO: _____

| P# | CO-ORDINATES(m) | | WB3 (D-H-S) | DST (m) | DEF. ANG (D-H-S) | TAN. LEN (m) | SAMPLE CURVE DATA | | | CHAINAGE | | | |
|-----|-----------------|-------------|----------------|------------|---------------------|-----------------|-------------------|-------|--------|------------|------------|------------|------------|
| | EXISTING | NORTHING | | | | | R (m) | E (m) | LC (m) | BC | MC | EC | IP |
| 143 | 754719.061 | 3057982.501 | 36-10-21.04 | 68.848 | 28-42-10.81 | 21.714 | 80.000 | 2.785 | 41.873 | 19+714.633 | 19+735.569 | 19+756.506 | 19+776.047 |
| 144 | 754728.634 | 3058099.813 | 33-28-43.90 | 145.324 | 02-44-16.14 | 5.257 | 220.000 | 0.083 | 10.512 | 19+875.159 | 19+880.415 | 19+886.671 | 19+890.416 |
| 145 | 754300.080 | 3058153.196 | 08-48-44.96 | 63.989 | 28-38-19.83 | 31.210 | 132.000 | 3.640 | 61.295 | 19+913.173 | 19+943.820 | 19+974.468 | 19+944.383 |
| 146 | 754306.518 | 3058206.654 | 29-33-24.55 | 54.142 | 22-43-39.89 | 20.098 | 100.000 | 2.000 | 39.667 | 19+977.202 | 19+987.135 | 20+016.989 | 19+997.400 |
| 147 | 754370.046 | 3058318.980 | 30-58-32.19 | 128.785 | 01-25-7.64 | 6.191 | 500.000 | 0.039 | 12.381 | 20+119.465 | 20+125.656 | 20+131.847 | 20+125.656 |



| CHAINAGE(Km) | EXISTING LEVEL(m) | DESIGN LEVEL(m) | HORIZONTAL ALIGNMENT | |
|--------------|-------------------|-----------------|----------------------|------|
| | | | RIGHT | LEFT |
| 19+800 | 80.214 | 80.375 | | |
| 19+820 | 80.346 | 80.424 | | |
| 19+840 | 80.458 | 80.472 | | |
| 19+860 | 80.517 | 80.521 | | |
| 19+880 | 80.566 | 80.569 | | |
| 19+900 | 80.656 | 80.617 | | |
| 19+920 | 80.630 | 80.666 | | |
| 19+940 | 80.908 | 80.714 | | |
| 19+960 | 80.661 | 80.762 | | |
| 19+980 | 80.527 | 80.811 | | |
| 20+000 | 80.565 | 80.859 | | |
| 20+020 | 80.652 | 80.907 | | |
| 20+040 | 80.763 | 80.956 | | |
| 20+060 | 80.814 | 81.004 | | |
| 20+080 | 80.755 | 81.052 | | |
| 20+100 | 80.747 | 81.101 | | |

Government of Nepal
 Ministry of Federal Affairs and General Administration
 Department of Local Infrastructure (DoLI)
 Rural Connectivity Improvement Project-phase 2
 (DoLI/RG/PI/PR-04/2019)

CONSULTANT:
ITECO - INCLUSIVE JV
 (Sripalla Chowk, Ring Road)

ROAD NAME:
 Bhagwanpur(Anuwa)-
 Dhakelhal-Khaleni Road
 Rupandehi District

DATE: _____

REVISION: _____

SIGNATURE: _____

DESIGNED BY: _____

DRAWN BY: _____

CHECKED BY: _____

APPROVED BY: _____

SCALE: HORIZONTAL 1:1000
 10m
 0
 20m
 VERTICAL 1:200
 0
 2m
 4m

Plan & Profile

19+800-20+100

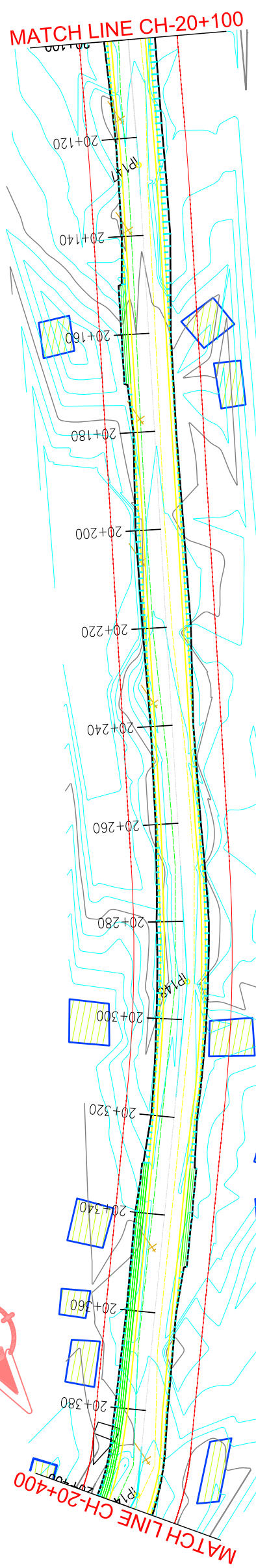
DATE: _____

DRG NO: _____

SHEET NO: _____

1
 67

| P No. | CO-ORDINATES(m) | | WBS (0+0-S) | DIST (0+0-S) | DEF ANG (0+0-S) | TAN LEN (m) | SAMPLE CURVE DATA | | CHAINAGE | | | | |
|-------|-----------------|-------------|-------------|--------------|-----------------|-------------|-------------------|-------|----------|------------|------------|------------|------------|
| | EASTING | NORTHING | | | | | R (m) | E (m) | LC (m) | BC | MC | EC | IP |
| 147 | 754370.046 | 3063618.990 | 30+58-32.19 | 128.785 | 0+25-7.84 | 6.191 | 500.000 | 0.038 | 12.381 | 20+119.465 | 20+125.656 | 20+131.847 | 20+125.656 |
| 148 | 754455.819 | 3069461.888 | 30+58-22.23 | 166.855 | 08+58-51.04 | 23.604 | 300.000 | 0.927 | 47.111 | 20+268.707 | 20+282.263 | 20+315.818 | 20+282.311 |
| 149 | 754523.355 | 3068542.431 | 62+15-16.88 | 105.178 | 22+16-53.85 | 9.847 | 50.000 | 0.980 | 19.444 | 20+387.494 | 20+397.216 | 20+406.939 | 20+397.340 |



| CHAINAGE(Km) | HORIZONTAL ALIGNMENT | |
|--------------|----------------------|--------|
| | RIGHT | LEFT |
| 20+100 | 81.101 | 80.747 |
| 20+120 | 81.149 | 80.873 |
| 20+140 | 81.197 | 80.963 |
| 20+160 | 81.246 | 81.077 |
| 20+180 | 81.294 | 81.160 |
| 20+200 | 81.343 | 81.251 |
| 20+220 | 81.391 | 81.390 |
| 20+240 | 81.439 | 81.470 |
| 20+260 | 81.488 | 81.551 |
| 20+280 | 81.536 | 81.511 |
| 20+300 | 81.584 | 81.448 |
| 20+320 | 81.633 | 81.434 |
| 20+340 | 81.681 | 81.548 |
| 20+360 | 81.729 | 81.561 |
| 20+380 | 81.778 | 81.696 |
| 20+400 | 81.826 | 81.761 |

Government of Nepal
 Ministry of Federal Affairs and General Administration
 Department of Local Infrastructure (DoLI)
Rural Connectivity Improvement Project-phase 2
 (DoLI/RICIP/DR-04/2019)

CONSULTANT:
ITECO - INCLUSIVE JV
 (Sripalla Chowk, Ring Road)

ROAD NAME:
 Bhagwanpur(Anuwa)-
 Dhakelhal-Khalanti Road
Rupandehi District

DATE: _____

REVISION: _____

SIGNATURE: _____

DESIGNED BY: _____

CHECKED BY: _____

APPROVED BY: _____

SCALE: HORIZONTAL 1:1000
 VERTICAL 1:200

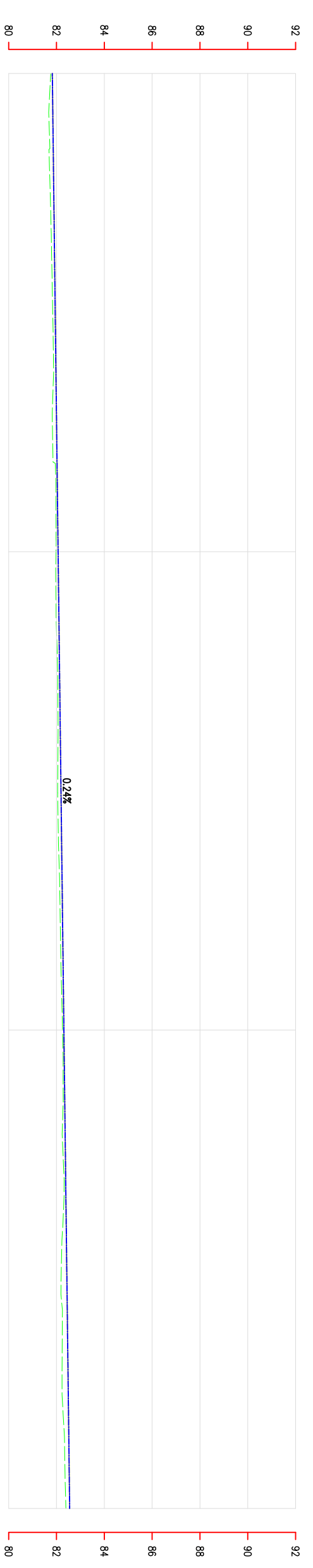
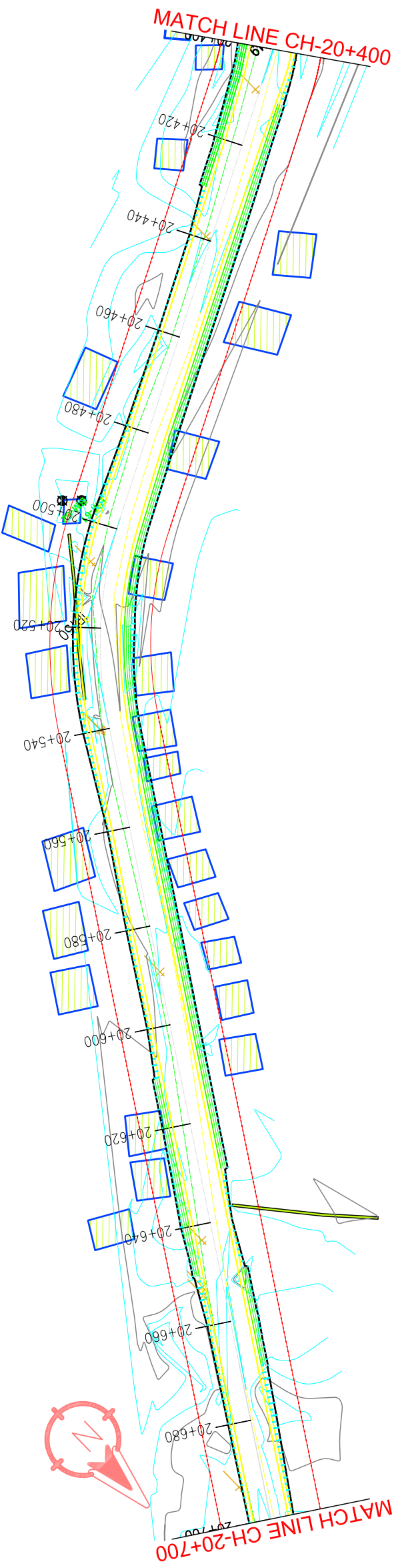
Plan & Profile

DATE: _____

DRG NO: _____

SHEET NO: _____

| P. No. | CO-ORDINATES(m) | | WBS (0+0-S) | DIST (0+0-S) | DEF ANG (0+0-S) | TAN LEN (m) | SAMPLE CURVE DATA | | | CHAINAGE | | | |
|--------|-----------------|-------------|-------------|--------------|-----------------|-------------|-------------------|-------|--------|------------|------------|------------|------------|
| | EASTING | NORTHING | | | | | R (m) | E (m) | Lc (m) | BC | MC | EC | IP |
| 149 | 754823.335 | 3069542.531 | 62-15-16.98 | 105.128 | 22-16-53.65 | 9.947 | 50.000 | 0.960 | 18.444 | 20+397.494 | 20+397.216 | 20+408.538 | 20+397.340 |
| 150 | 754631.172 | 3069599.145 | 32-37-5.04 | 121.824 | 25-38-11.85 | 21.194 | 80.000 | 2.792 | 41.381 | 20+497.751 | 20+518.441 | 20+538.131 | 20+518.915 |
| 151 | 754916.722 | 3069599.090 | 44-28-46.81 | 344.225 | 11-49-41.78 | 25.897 | 250.000 | 1.338 | 51.611 | 20+836.295 | 20+862.100 | 20+897.905 | 20+862.192 |



| CHAINAGE(Km) | HORIZONTAL ALIGNMENT | | DESIGN LEVEL(m) | EXISTING LEVEL(m) |
|--------------|----------------------|--------|-----------------|-------------------|
| | RIGHT | LEFT | | |
| 20+400 | 81.826 | 81.761 | 81.826 | 81.761 |
| 20+420 | 81.874 | 81.709 | 81.874 | 81.709 |
| 20+440 | 81.923 | 81.805 | 81.923 | 81.805 |
| 20+460 | 81.971 | 81.874 | 81.971 | 81.874 |
| 20+480 | 82.020 | 81.851 | 82.020 | 81.851 |
| 20+500 | 82.068 | 81.978 | 82.068 | 81.978 |
| 20+520 | 82.116 | 82.026 | 82.116 | 82.026 |
| 20+540 | 82.165 | 82.064 | 82.165 | 82.064 |
| 20+560 | 82.213 | 82.081 | 82.213 | 82.081 |
| 20+580 | 82.261 | 82.164 | 82.261 | 82.164 |
| 20+600 | 82.310 | 82.253 | 82.310 | 82.253 |
| 20+620 | 82.358 | 82.248 | 82.358 | 82.248 |
| 20+640 | 82.406 | 82.275 | 82.406 | 82.275 |
| 20+660 | 82.455 | 82.246 | 82.455 | 82.246 |
| 20+680 | 82.503 | 82.276 | 82.503 | 82.276 |
| 20+700 | 82.551 | 82.393 | 82.551 | 82.393 |

Government of Nepal
 Ministry of Federal Affairs and General Administration
 Department of Local Infrastructure (DoLI)
 Rural Connectivity Improvement Project-phase 2
 (DoLI/RGIP/DR-04/2019)

CONSULTANT:
ITECO - INCLUSIVE JV
 (Sitaipalla Chowk, Ring Road)

ROAD NAME:
 Bhagwanpur(Anuwa)-
 Dhakelhal-Khaleni Road
 Rupandehi District

DATE: _____

REVISION: _____

SIGNATURE: _____

DESIGNED BY: _____

DRAWN BY: _____

CHECKED BY: _____

APPROVED BY: _____

SCALE: HORIZONTAL 1:1000
 VERTICAL 1:200

Plan & Profile

20+400-20+700

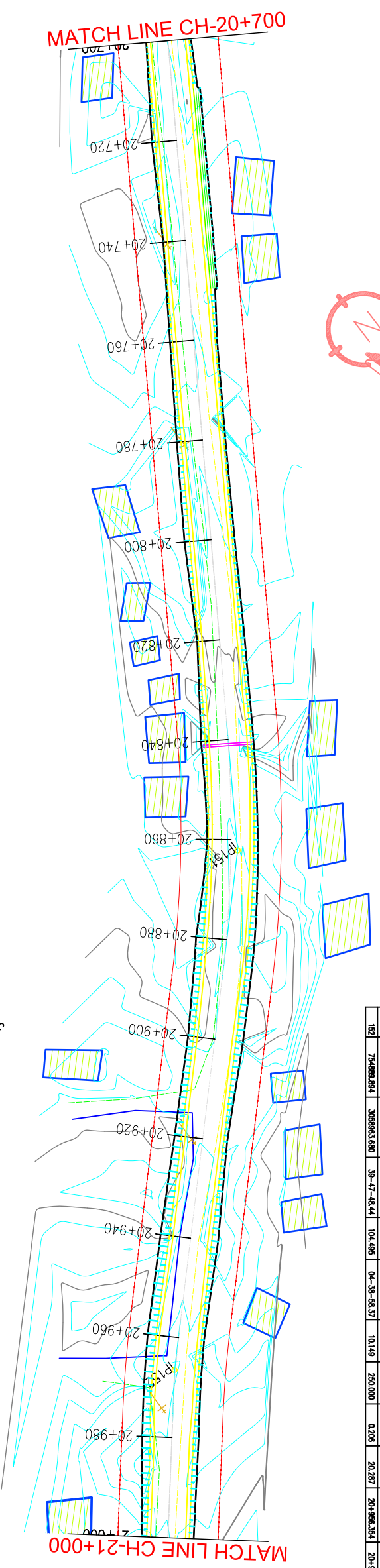
DATE: _____

DRG NO: _____

SHEET NO: _____

69

| P. No. | CO-ORDINATES(m) | | WB (m-S) | DEG (m) | DEG ANG (m-S) | TAN. LEN (m) | SAMPLE CURVE DATA | | | | CHAINAGE | | | |
|--------|-----------------|-------------|-------------|---------|---------------|--------------|-------------------|-------|--------|------------|------------|------------|------------|--|
| | EASTING | NORTHING | | | | | R (m) | E (m) | LC (m) | BC | MC | EC | P | |
| 151 | 754916.722 | 3009889.080 | 44-28-46.81 | 344.225 | 11-48-41.78 | 23.997 | 250.000 | 1.338 | 51.617 | 20+836.295 | 20+862.100 | 20+887.905 | 20+913.710 | |
| 152 | 754889.894 | 3009883.880 | 38-47-48.44 | 104.493 | 04-38-58.37 | 10.149 | 250.000 | 0.206 | 20.287 | 20+956.554 | 20+966.489 | 20+976.424 | 20+986.359 | |



| CHAINAGE(Km) | EXISTING LEVEL(m) | | DESIGN LEVEL(m) | | HORIZONTAL ALIGNMENT | |
|--------------|-------------------|--------|-----------------|--------|----------------------|------|
| | RIGHT | LEFT | RIGHT | LEFT | RIGHT | LEFT |
| 20+700 | 82.393 | 82.551 | 82.551 | 82.551 | | |
| 20+720 | 82.477 | 82.600 | 82.600 | 82.600 | | |
| 20+740 | 82.495 | 82.722 | 82.722 | 82.722 | | |
| 20+760 | 82.584 | 82.862 | 82.862 | 82.862 | | |
| 20+780 | 82.692 | 83.001 | 83.001 | 83.001 | | |
| 20+800 | 82.892 | 83.141 | 83.141 | 83.141 | | |
| 20+820 | 82.981 | 83.281 | 83.281 | 83.281 | | |
| 20+840 | 83.112 | 83.421 | 83.421 | 83.421 | | |
| 20+860 | 83.222 | 83.560 | 83.560 | 83.560 | | |
| 20+880 | 83.226 | 83.700 | 83.700 | 83.700 | | |
| 20+900 | 83.190 | 83.840 | 83.840 | 83.840 | | |
| 20+920 | 83.362 | 83.980 | 83.980 | 83.980 | | |
| 20+940 | 83.520 | 84.119 | 84.119 | 84.119 | | |
| 20+960 | 83.647 | 84.259 | 84.259 | 84.259 | | |
| 20+980 | 83.633 | 84.399 | 84.399 | 84.399 | | |
| 21+000 | 83.806 | 84.538 | 84.538 | 84.538 | | |

Government of Nepal
 Ministry of Federal Affairs and General Administration
 Department of Local Infrastructure (DoLI)
 Rural Connectivity Improvement Project-Phase 2
 (DoLI/RGIP/DR-04/2019)

CONSULTANT:
ITECO - INCLUSIVE JV
 (Sripadma Chowk, Ring Road)

ROAD NAME:
 Bhagwanpur(Anuwa)-
 Dhakelhal-Khaleni Road
 Rupandehi District

DATE: _____

REVISION: _____

SIGNATURE: _____

DESIGNED BY: _____

CHECKED BY: _____

APPROVED BY: _____

SCALE: HORIZONTAL 1:1000
 VERTICAL 1:200

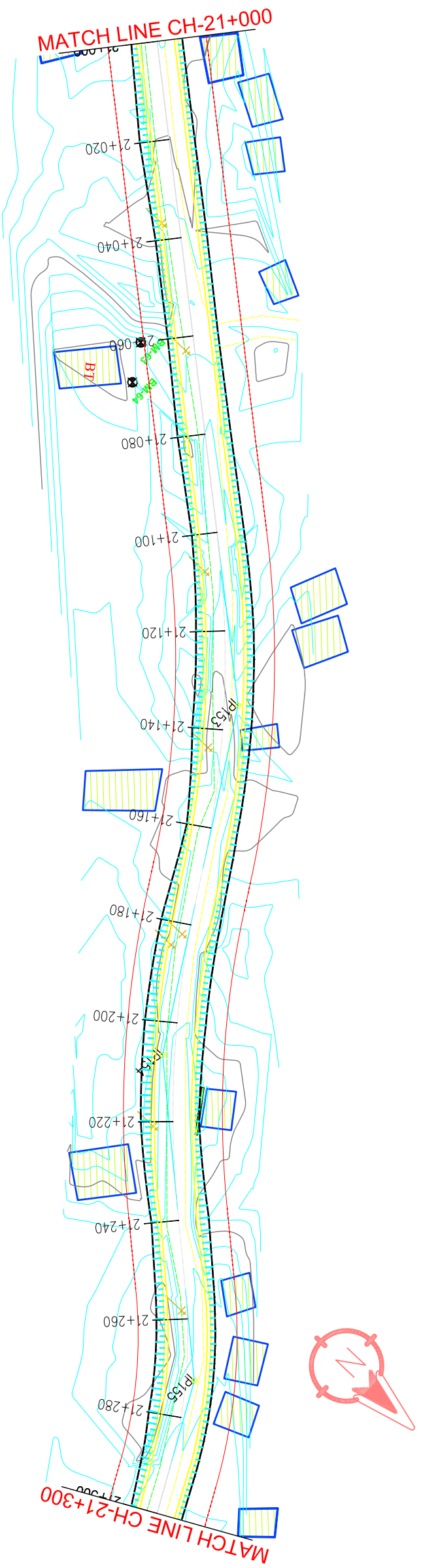
Plan & Profile
 20+700-21+000

DATE: _____

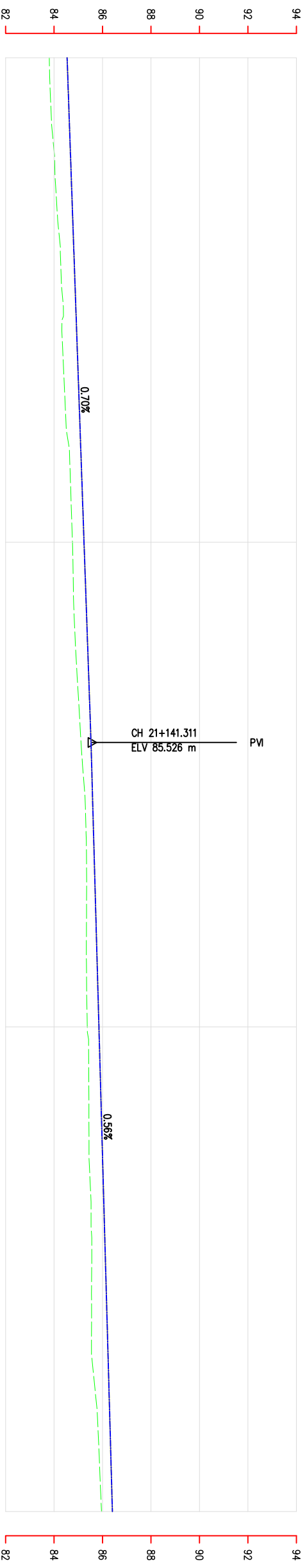
DRG NO: _____

SHEET NO: _____

70



| P No. | OO-COORDINATES(m) | | WB (0-4-5) | DEG (0-4-5) | REF ANG (0-4-5) | TAN LEN (m) | SAMPLE CURVE DATA | | CHAINAGE | | | | |
|-------|-------------------|-------------|-------------|-------------|-----------------|-------------|-------------------|-------|----------|------------|------------|------------|------------|
| | EASTING | NORTHING | | | | | R (m) | E (m) | LC (m) | BC | MC | EC | P |
| 152 | 754882.894 | 3059983.280 | 35-47-48.44 | 104.445 | 04-38-58.37 | 10.149 | 250.000 | 0.206 | 20.287 | 20+195.354 | 20+196.498 | 20+197.642 | 20+198.786 |
| 153 | 754897.912 | 3059983.342 | 58-57-16.83 | 168.781 | 19-09-28.38 | 33.752 | 200.000 | 2.628 | 68.874 | 21+101.501 | 21+114.938 | 21+168.375 | 21+135.253 |
| 154 | 755058.837 | 3059130.617 | 41-11-38.82 | 72.779 | 17-45-37.00 | 31.248 | 200.000 | 2.426 | 61.995 | 21+175.653 | 21+206.651 | 21+237.649 | 21+208.901 |
| 155 | 755103.425 | 3059100.417 | 62-28-28.49 | 68.181 | 21-16-48.87 | 18.787 | 100.000 | 1.749 | 37.141 | 21+253.794 | 21+272.245 | 21+280.935 | 21+272.581 |
| 156 | 755146.111 | 3059202.862 | 35-06-47.79 | 48.135 | 27-19-40.70 | 17.018 | 70.000 | 2.039 | 33.387 | 21+303.295 | 21+319.959 | 21+336.623 | 21+320.283 |



| CHAINAGE(Km) | HORIZONTAL ALIGNMENT | |
|--------------|----------------------|--------|
| | RIGHT | LEFT |
| 21+000 | 84.538 | 83.806 |
| 21+020 | 84.678 | 84.016 |
| 21+040 | 84.818 | 84.258 |
| 21+060 | 84.958 | 84.355 |
| 21+080 | 85.097 | 84.608 |
| 21+100 | 85.237 | 84.760 |
| 21+120 | 85.377 | 84.870 |
| 21+140 | 85.517 | 85.095 |
| 21+160 | 85.630 | 85.322 |
| 21+180 | 85.741 | 85.337 |
| 21+200 | 85.852 | 85.372 |
| 21+220 | 85.963 | 85.440 |
| 21+240 | 86.074 | 85.526 |
| 21+260 | 86.185 | 85.548 |
| 21+280 | 86.296 | 85.787 |
| 21+300 | 86.407 | 85.957 |

Government of Nepal
Ministry of Federal Affairs and General Administration
Department of Local Infrastructure (DoLI)
Rural Connectivity Improvement Project-phase 2
(DoLI/RGIP/DR-04/2019)

CONSULTANT:
ITECO - INCLUSIVE JV
(Sripalla Chowk, Ring Road)

ROAD NAME:
Bhagwanpur(Anuwa)-
Dhakhal-Khaleni Road
Rupandehi District

DATE

REVISION

SIGNATURE

DESIGNED BY :

CHECKED BY :

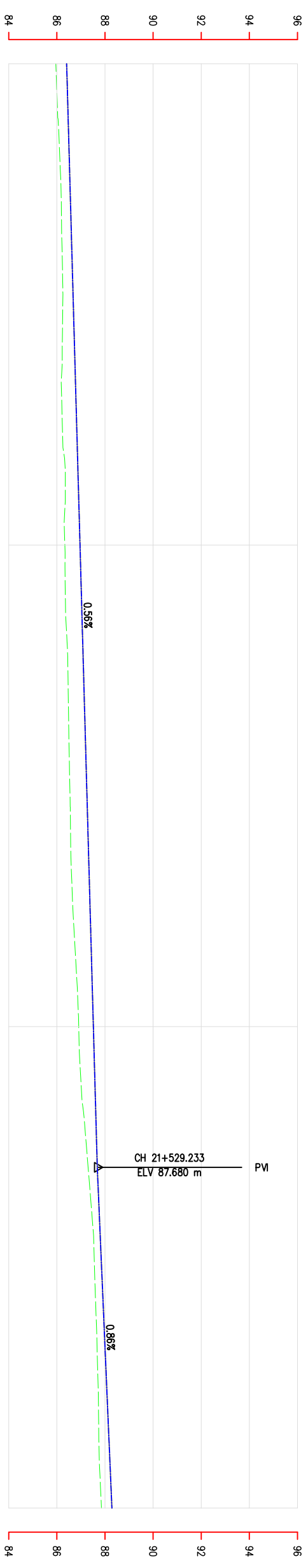
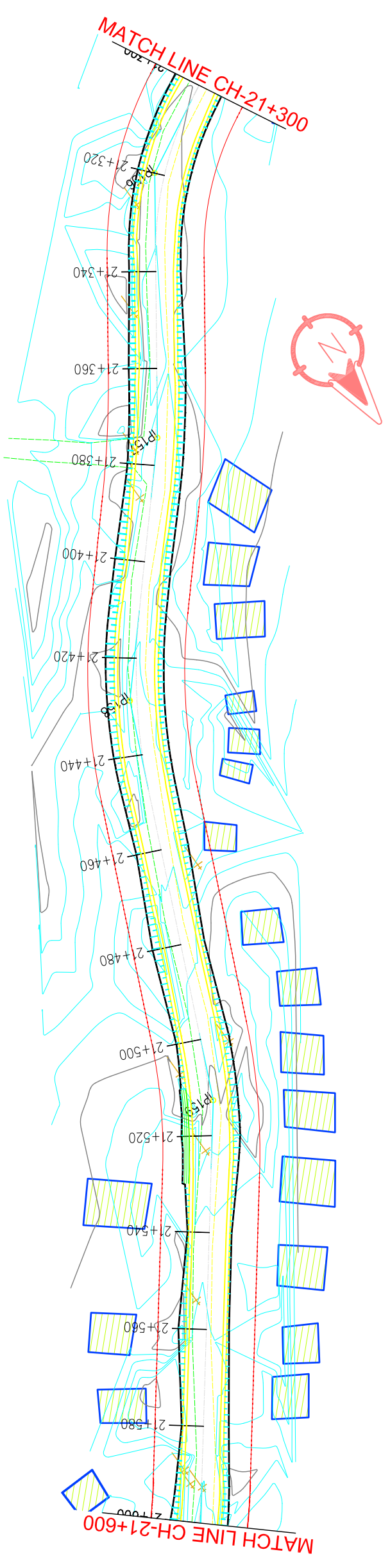
APPROVED BY :

SCALE
HORIZONTAL 1:1000
VERTICAL 1:200

Plan & Profile
21+000-21+300

DATE:
DRG NO :
SHEET NO :
1
71

| P. No. | CO-ORDINATES(m) | | W.P. (0+0+0) | DST. (m) | DST. ANG. (0+0+0) | TAN. LEN. (m) | SAMPLE CURVE DATA | | | CHAINAGE | | | |
|--------|-----------------|-------------|--------------|----------|-------------------|---------------|-------------------|-------|--------|------------|------------|------------|------------|
| | EASTING | NORTHING | | | | | R (m) | E (m) | Lc (m) | BC | MC | EC | IP |
| 156 | 759146.111 | 3069202.662 | 35+08-47.73 | 48.135 | 27-19-40.70 | 17.018 | 70.000 | 2.039 | 33.307 | 21+303.295 | 21+318.959 | 21+336.653 | 21+350.283 |
| 157 | 759177.574 | 3069247.352 | 41+42-28.06 | 54.655 | 06-33-40.27 | 12.292 | 223.000 | 0.366 | 25.537 | 21+361.507 | 21+374.278 | 21+387.044 | 21+397.280 |
| 158 | 759213.888 | 3069288.110 | 23-57-57.84 | 54.655 | 17-44-30.42 | 18.729 | 120.000 | 1.453 | 37.159 | 21+428.707 | 21+428.707 | 21+447.286 | 21+428.657 |
| 159 | 759246.117 | 3069365.090 | 37-27-8.89 | 64.243 | 13-29-12.25 | 14.189 | 120.000 | 0.836 | 28.247 | 21+468.611 | 21+512.734 | 21+508.858 | 21+512.800 |
| 160 | 759308.889 | 3069444.425 | 58-58-28.85 | 99.636 | 21-31-16.76 | 20.206 | 110.000 | 1.969 | 41.319 | 21+591.699 | 21+612.359 | 21+633.018 | 21+612.665 |



| CHAINAGE(Km) | EXISTING LEVEL(m) | DESIGN LEVEL(m) | HORIZONTAL ALIGNMENT | |
|--------------|-------------------|-----------------|----------------------|------|
| | | | RIGHT | LEFT |
| 21+300 | 85.957 | 86.407 | | |
| 21+320 | 86.127 | 86.518 | IP-156 R=70.00 | |
| 21+340 | 86.225 | 86.629 | | |
| 21+360 | 86.225 | 86.740 | IP-157 R=223.00 | |
| 21+380 | 86.260 | 86.852 | | |
| 21+400 | 86.333 | 86.963 | | |
| 21+420 | 86.424 | 87.074 | IP-158 R=120.00 | |
| 21+440 | 86.498 | 87.185 | | |
| 21+460 | 86.570 | 87.296 | | |
| 21+480 | 86.716 | 87.407 | | |
| 21+500 | 86.910 | 87.518 | IP-159 R=120.00 | |
| 21+520 | 87.152 | 87.629 | | |
| 21+540 | 87.472 | 87.773 | | |
| 21+560 | 87.631 | 87.945 | | |
| 21+580 | 87.731 | 88.117 | | |
| 21+600 | 87.855 | 88.288 | IP-160 R=110.00 | |

Government of Nepal
 Ministry of Federal Affairs and General Administration
 Department of Local Infrastructure (DoLI)
 Rural Connectivity Improvement Project-phase 2
 (DoLI/RIC/ID/PR-04/2019)

CONSULTANT:
ITECO - INCLUSIVE JV
 (Sitapalla Chowk, Ring Road)

ROAD NAME:
 Bhagwanpur(Anuwa)-
 Dhakelhal-Khaleni Road
 Rupandehi District

DATE: _____

REVISION: _____

SIGNATURE: _____

DESIGNED BY: _____

CHECKED BY: _____

APPROVED BY: _____

SCALE: HORIZONTAL 1:1000
 VERTICAL 1:200

Plan & Profile

21+300-21+600

DATE: _____

DRG NO: _____

SHEET NO: _____

1
72

| P No. | CO-ORDINATES(m) | | WSP (0+0-S) | DEI (m) | DEI ANG (0+0-S) | TAN LEN (m) | SIMPLE CURVE DATA | | | CHAINAGE | | | |
|-------|-----------------|------------|-------------|---------|-----------------|-------------|-------------------|-------|--------|------------|------------|------------|------------|
| | EASTING | NORTHING | | | | | R (m) | E (m) | LC (m) | BC | MC | EC | IP |
| 160 | 753508.889 | 306944.425 | 59-58-28.85 | 99.336 | 21-31-18.76 | 20.906 | 110.000 | 1.989 | 41.319 | 21+591.699 | 21+612.359 | 21+633.018 | 21+652.695 |
| 161 | 753563.625 | 306947.467 | 24-31-8.57 | 64.107 | 34-27-40.08 | 33.489 | 108.000 | 5.073 | 64.947 | 21+642.731 | 21+675.534 | 21+707.678 | 21+678.290 |
| 162 | 754005.885 | 306959.678 | 27-16-56.55 | 101.350 | 02-46-47.98 | 4.624 | 200.000 | 0.058 | 9.646 | 21+720.716 | 21+755.539 | 21+780.361 | 21+775.539 |
| 163 | 754484.644 | 306972.298 | 36-28-56.94 | 171.822 | 09-11-58.29 | 40.228 | 500.000 | 1.616 | 80.283 | 21+907.131 | 21+947.273 | 21+987.415 | 21+947.359 |



| CHAINAGE(Km) | EXISTING LEVEL(m) | DESIGN LEVEL(m) | HORIZONTAL ALIGNMENT | |
|--------------|-------------------|-----------------|----------------------|--------------------|
| | | | RIGHT | LEFT |
| 21+600 | 87.855 | 88.288 | IP-160 R=1100.00 | |
| 21+620 | 87.946 | 88.460 | | |
| 21+640 | 88.120 | 88.632 | | |
| 21+660 | 88.266 | 88.804 | | IP-161 R=108.00 |
| 21+680 | 88.624 | 88.976 | | |
| 21+700 | 88.859 | 89.148 | | |
| 21+720 | 89.029 | 89.320 | | |
| 21+740 | 89.186 | 89.491 | | |
| 21+760 | 89.332 | 89.663 | | IP-162 R=200.00 |
| 21+780 | 89.543 | 89.835 | | |
| 21+800 | 89.726 | 90.007 | | |
| 21+820 | 89.819 | 90.179 | | |
| 21+840 | 89.966 | 90.351 | | |
| 21+860 | 90.083 | 90.522 | | |
| 21+880 | 90.264 | 90.694 | | |
| 21+900 | 90.386 | 90.866 | | |

Government of Nepal
 Ministry of Federal Affairs and General Administration
 Department of Local Infrastructure (DoLI)
 Rural Connectivity Improvement Project-phase 2
 (DoLI/RGIP/DR-04/2019)

CONSULTANT:
ITECO - INCLUSIVE JV
 (Sripalla Chowk, Ring Road)

ROAD NAME:
 Bhaagwanpur(Anuwa)-
 Dhakelhal-Khaleni Road
 Rupandehi District

DATE: _____

REVISION: _____

SIGNATURE: _____

DESIGNED BY: _____

DRAWN BY: _____

CHECKED BY: _____

APPROVED BY: _____

SCALE: HORIZONTAL 1:1000
 VERTICAL 1:200

Plan & Profile

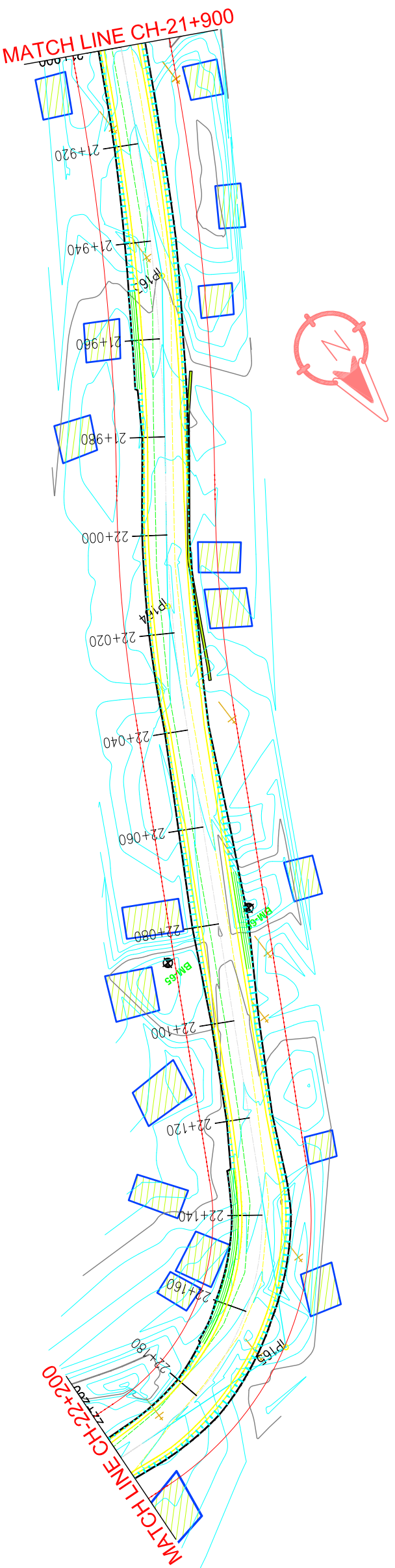
21+600-21+900

DATE: _____

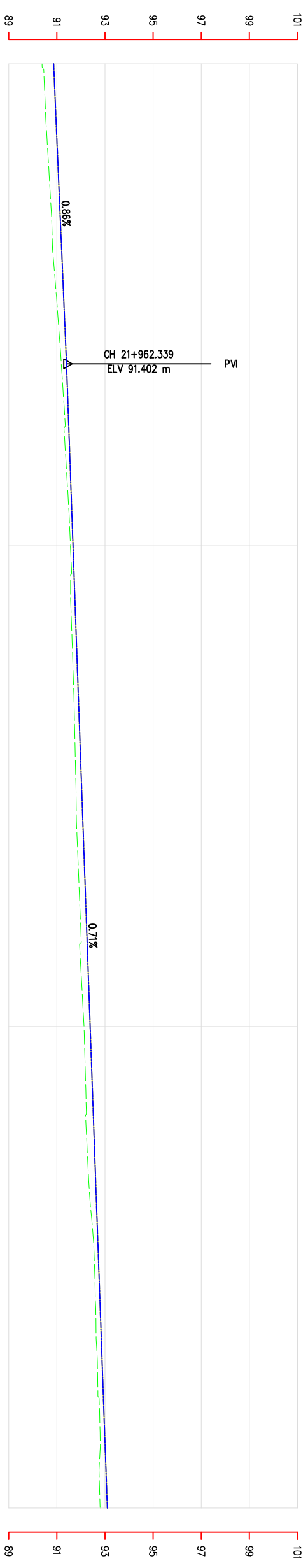
DRG NO: _____

SHEET NO: _____

73



| PI No. | CO-ORDINATES(m) | | WOB (0-M-S) | DST (m) | DEF. ANG. (0-M-S) | TAN. LEN. (m) | SIMPLE CURVE DATA | | | | CHAINAGE | | | |
|--------|-----------------|-------------|-------------|---------|-------------------|---------------|-------------------|--------|--------|------------|------------|------------|------------|--|
| | EASTING | NORTHING | | | | | R (m) | E (m) | LC (m) | BC | MC | EC | PI | |
| 163 | 755484.644 | 3059772.386 | 36-28-55.84 | 171.822 | 09-11-58.29 | 40.228 | 500.000 | 1.816 | 80.283 | 21+807.131 | 21+847.273 | 21+887.415 | 21+887.299 | |
| 164 | 755524.675 | 3059776.520 | 28-24-44.88 | 67.297 | 08-04-10.88 | 21.161 | 300.000 | 0.745 | 42.253 | 21+883.852 | 22+014.479 | 22+035.695 | 22+044.514 | |
| 165 | 755597.421 | 3059910.991 | 93-35-22.75 | 152.887 | 65-10-37.88 | 35.159 | 55.000 | 10.277 | 62.566 | 22+132.172 | 22+153.455 | 22+194.728 | 22+167.231 | |



| CHAINAGE(Km) | HORIZONTAL ALIGNMENT | | DESIGN LEVEL(m) | EXISTING LEVEL(m) |
|--------------|----------------------|------|-----------------|-------------------|
| | RIGHT | LEFT | | |
| 21+900 | | | 90.866 | 90.386 |
| 21+920 | | | 91.038 | 90.644 |
| 21+940 | | | 91.210 | 90.847 |
| 21+960 | | | 91.382 | 91.155 |
| 21+980 | | | 91.528 | 91.348 |
| 22+000 | | | 91.671 | 91.564 |
| 22+020 | | | 91.813 | 91.636 |
| 22+040 | | | 91.956 | 91.749 |
| 22+060 | | | 92.099 | 91.835 |
| 22+080 | | | 92.242 | 91.996 |
| 22+100 | | | 92.384 | 92.129 |
| 22+120 | | | 92.527 | 92.207 |
| 22+140 | | | 92.670 | 92.449 |
| 22+160 | | | 92.813 | 92.622 |
| 22+180 | | | 92.955 | 92.776 |
| 22+200 | | | 93.098 | 92.798 |

Government of Nepal
 Ministry of Federal Affairs and General Administration
 Department of Local Infrastructure (DoLI)
 Rural Connectivity Improvement Project-phase 2
 (DoLI/RIC/PR-04/2019)

CONSULTANT:
ITECO - INCLUSIVE JV
 (Sripalla Chowk, Ring Road)

ROAD NAME:
 Bhagwanpur(Anuwa)-
 Dhakhal-Khaleni Road
 Rupandehi District

DATE

REVISION

SIGNATURE

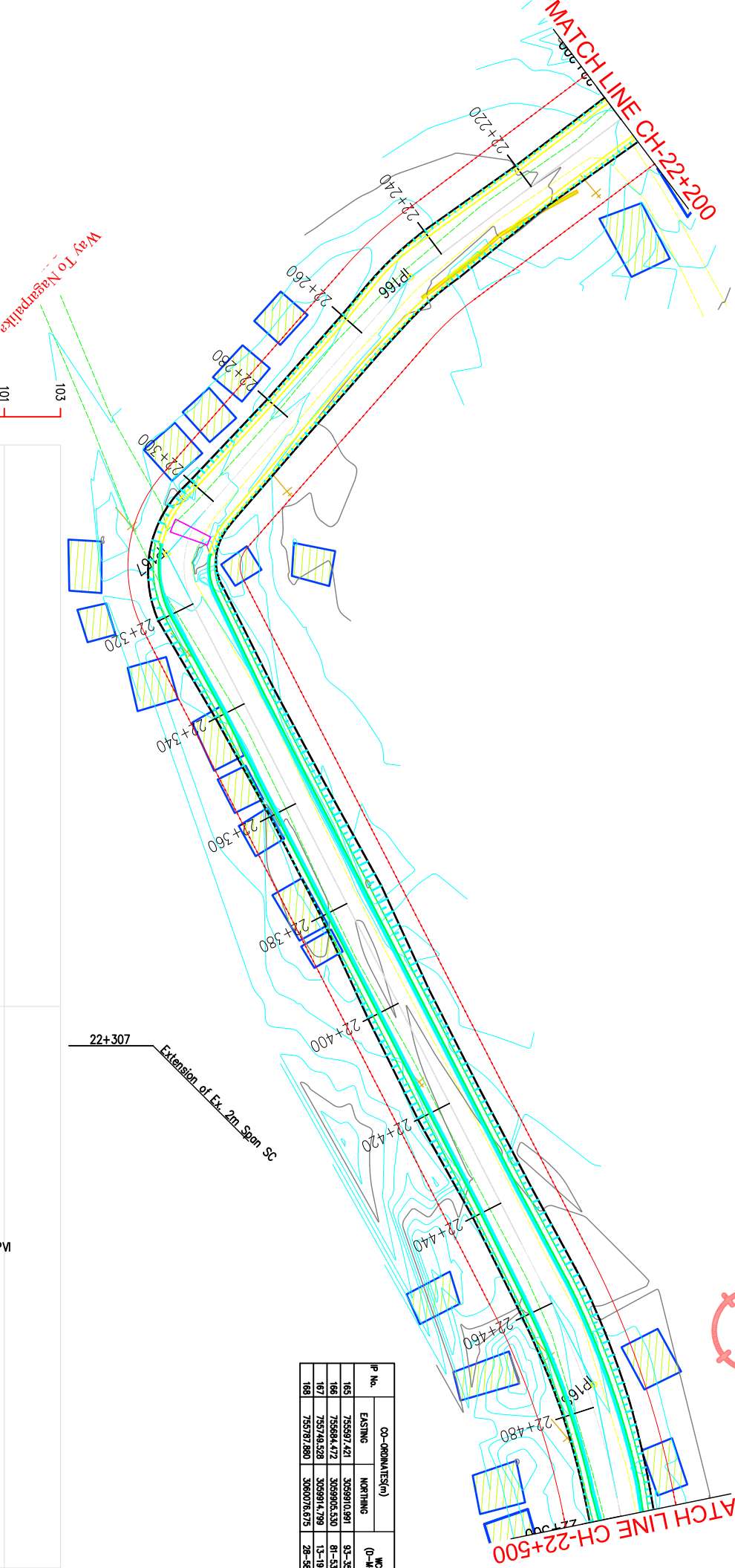
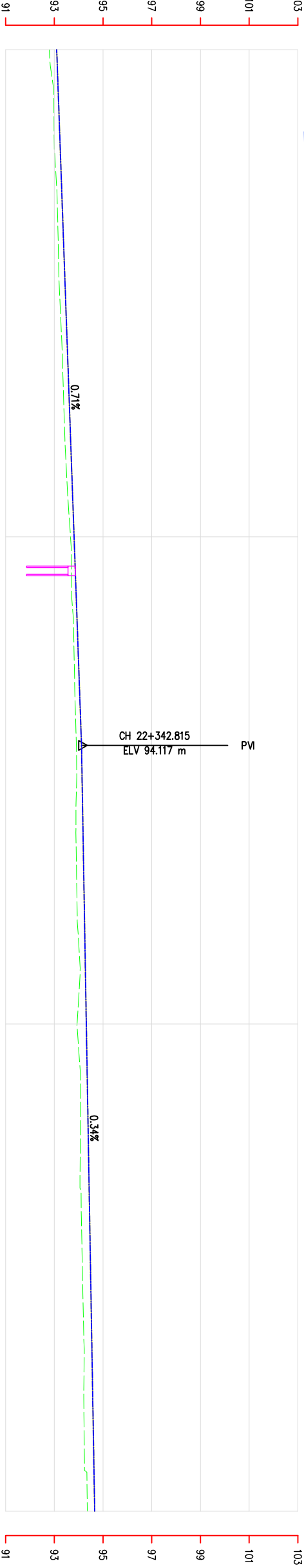
DESIGNED BY :
 DRAWN BY :
 CHECKED BY :
 APPROVED BY :

SCALE
 HORIZONTAL 1:1000
 VERTICAL 1:200

Plan & Profile
 21+900-22+200

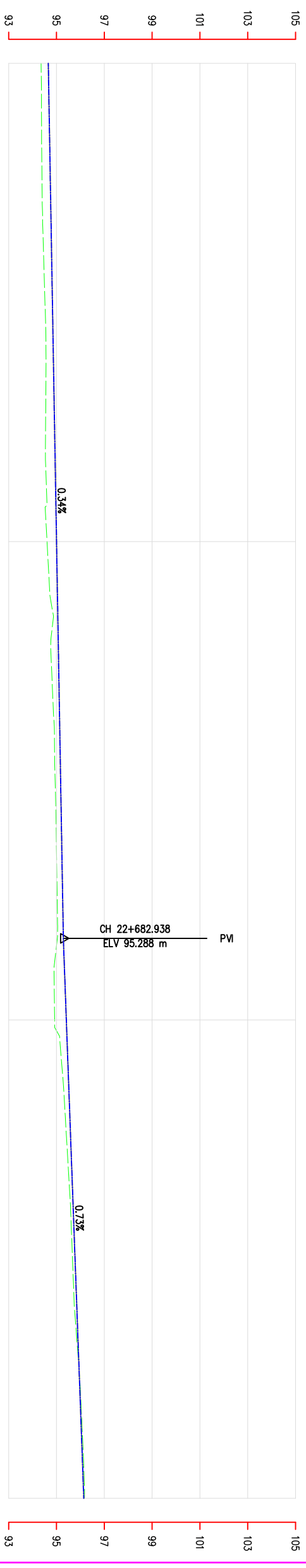
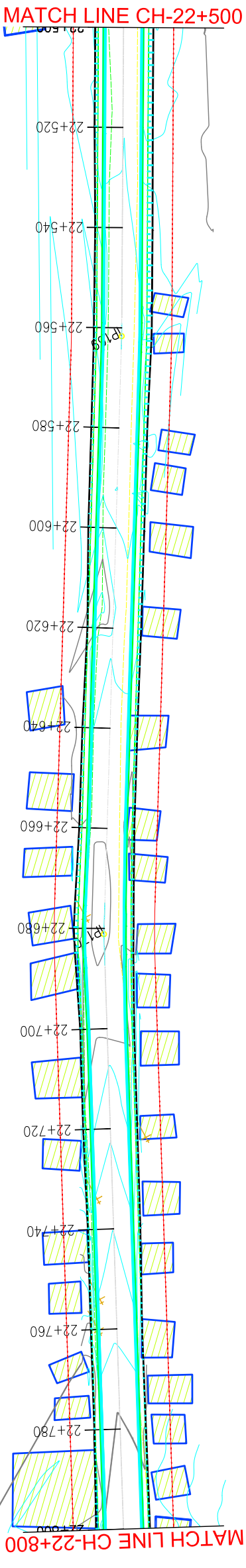
DATE:
 DRG NO :
 SHEET NO :
1
74

| CHAINAGE(Km) | EXISTING LEVEL(m) | DESIGN LEVEL(m) | HORIZONTAL ALIGNMENT | |
|--------------|-------------------|-----------------|----------------------|------|
| | | | RIGHT | LEFT |
| 22+200 | 92.798 | 93.098 | R=60.00 IP-166 | |
| 22+220 | 92.998 | 93.241 | | |
| 22+240 | 93.162 | 93.383 | R=15.00 IP-167 | |
| 22+260 | 93.307 | 93.526 | | |
| 22+280 | 93.435 | 93.669 | R=15.00 IP-167 | |
| 22+300 | 93.665 | 93.812 | | |
| 22+320 | 93.796 | 93.954 | R=15.00 IP-167 | |
| 22+340 | 93.889 | 94.097 | | |
| 22+360 | 93.887 | 94.176 | R=150.00 IP-168 | |
| 22+380 | 93.958 | 94.245 | | |
| 22+400 | 93.935 | 94.314 | R=150.00 IP-168 | |
| 22+420 | 94.071 | 94.383 | | |
| 22+440 | 94.112 | 94.452 | R=150.00 IP-168 | |
| 22+460 | 94.195 | 94.520 | | |
| 22+480 | 94.215 | 94.589 | R=150.00 IP-168 | |
| 22+500 | 94.355 | 94.658 | | |



| IP No. | CC-ORDINATES(m) | | WBS (0+M-S) | DIST (m) | DEF. ANG (0+M-S) | TAN LEN (m) | SINGLE CURVE DATA | | CHAINAGE | | | | |
|--------|-----------------|-------------|-------------|----------|------------------|-------------|-------------------|--------|----------|------------|------------|------------|------------|
| | EASTING | NORTHING | | | | | R (m) | E (m) | LC (m) | BC | MC | EC | P |
| 165 | 755597.421 | 3065910.991 | 93-35-22.75 | 152.887 | 65-10-37.88 | 35.199 | 55.000 | 10.277 | 62.586 | 22+132.172 | 22+163.455 | 22+184.738 | 22+187.331 |
| 166 | 755584.472 | 3065905.530 | 81-53-28.43 | 87.222 | 11-41-54.32 | 6.147 | 60.000 | 0.314 | 12.251 | 22+240.655 | 22+246.780 | 22+252.505 | 22+246.801 |
| 167 | 755749.528 | 3065914.799 | 13-9-43.83 | 65.713 | 68-53-44.49 | 10.225 | 15.000 | 3.154 | 17.950 | 22+302.246 | 22+311.221 | 22+320.196 | 22+312.472 |
| 168 | 755787.880 | 3060078.675 | 28-58-24.21 | 168.357 | 15-38-40.28 | 20.607 | 150.000 | 1.409 | 40.957 | 22+455.721 | 22+478.200 | 22+486.679 | 22+478.328 |

| IP No. | CO-ORDINATES(m) | | WB (U-L-S) | DIST. (m) | DEF. ANG. (U-L-S) | TAN. LEN. (m) | SAMPLE CURVE DATA | | | CHAINAGE | | | |
|--------|-----------------|-------------|-------------|-----------|-------------------|---------------|-------------------|-------|--------|------------|------------|------------|------------|
| | EASTING | NORTHING | | | | | R (m) | E (m) | LC (m) | BC | MC | EC | IP |
| 168 | 75787.890 | 3060076.675 | 28-58-24.21 | 166.357 | 15-38-40.28 | 20.697 | 150.000 | 1.409 | 40.957 | 22+455.721 | 22+476.200 | 22+496.679 | 22+476.328 |
| 169 | 75828.339 | 3060151.551 | 30-18-45.18 | 63.988 | 01-21-20.86 | 2.633 | 220.000 | 0.015 | 5.206 | 22+559.058 | 22+561.639 | 22+564.262 | 22+561.660 |
| 170 | 75868.661 | 3060254.659 | 28-45-24.25 | 119.457 | 03-34-20.83 | 6.237 | 200.000 | 0.097 | 12.470 | 22+648.679 | 22+661.114 | 22+667.350 | 22+661.116 |



| CHAINAGE(Km) | HORIZONTAL ALIGNMENT | | DESIGN LEVEL(m) | EXISTING LEVEL(m) |
|--------------|----------------------|------|-----------------|-------------------|
| | RIGHT | LEFT | | |
| 22+500 | | | 94.658 | 94.355 |
| 22+520 | | | 94.727 | 94.385 |
| 22+540 | | | 94.796 | 94.460 |
| 22+560 | | | 94.865 | 94.560 |
| 22+580 | | | 94.933 | 94.540 |
| 22+600 | | | 95.002 | 94.604 |
| 22+620 | | | 95.071 | 94.775 |
| 22+640 | | | 95.140 | 94.913 |
| 22+660 | | | 95.209 | 94.986 |
| 22+680 | | | 95.277 | 95.048 |
| 22+700 | | | 95.412 | 94.921 |
| 22+720 | | | 95.558 | 95.366 |
| 22+740 | | | 95.704 | 95.594 |
| 22+760 | | | 95.850 | 95.747 |
| 22+780 | | | 95.997 | 96.024 |
| 22+800 | | | 96.143 | 96.171 |

Government of Nepal
 Ministry of Federal Affairs and General Administration
 Department of Local Infrastructure (DoLI)
 Rural Connectivity Improvement Project-Phase 2
 (DoLI/RGIP/DR-04/2019)

CONSULTANT:
ITECO - INCLUSIVE JV
 (Sripalla Chowk, Ring Road)

ROAD NAME:
 Bhagwanpur(Anuwa)-
 Dhakehal-Khaleeni Road
 Rupandehi District

DATE: _____

REVISION: _____

SIGNATURE: _____

DESIGNED BY: _____

CHECKED BY: _____

APPROVED BY: _____

SCALE: HORIZONTAL 1:1000
 VERTICAL 1:200

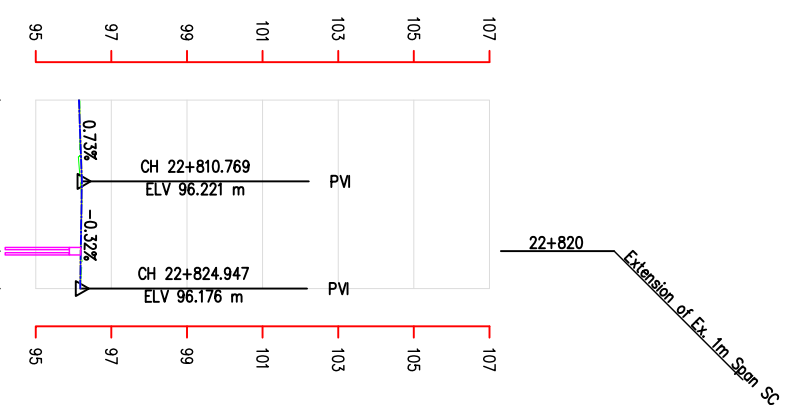
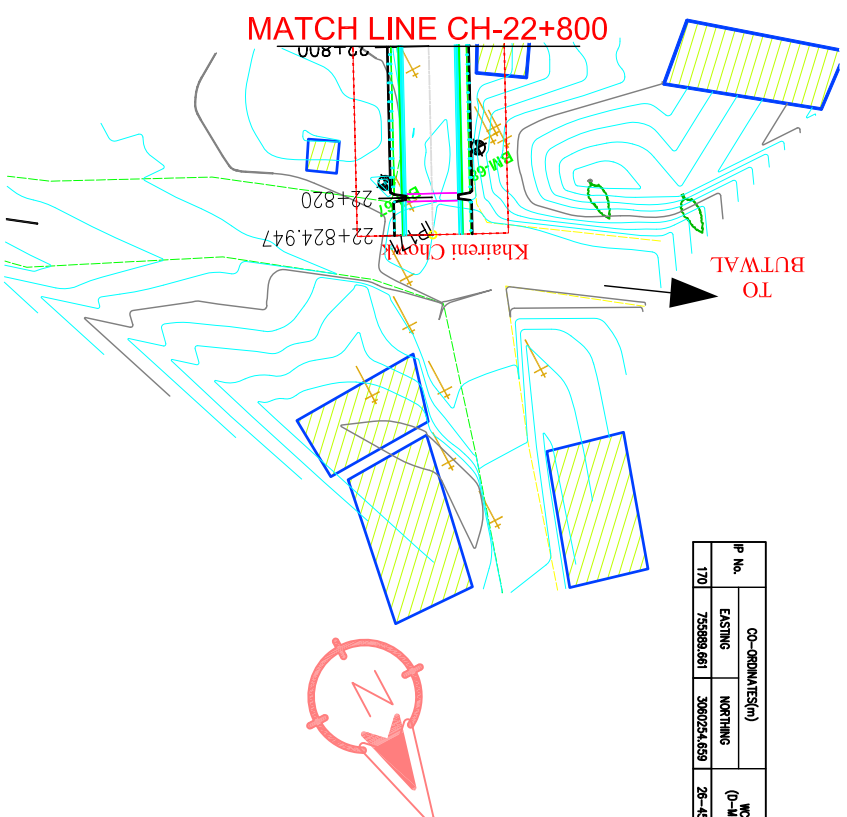
Plan & Profile

DATE: _____

DRG NO: _____

SHEET NO: _____

| IP No. | CO-ORDINATES(m) | | WCB (D-I-S) | DST. (m) | DEF. ANG. (D-I-S) | TAN. LEN. (m) | SAMPLE CURVE DATA | | | CHAINAGE | | | |
|--------|-----------------|------------|----------------|-------------|----------------------|------------------|-------------------|-------|--------|------------|------------|------------|------------|
| | EASTING | NORTHING | | | | | R (m) | E (m) | LC (m) | BC | MC | EC | JP |
| 170 | 75898.681 | 306224.659 | 26-45-24.25 | 118.457 | 03-34-20.83 | 6.237 | 200.000 | 0.097 | 12.470 | 22+474.679 | 22+481.114 | 22+487.350 | 22+491.118 |



| CHAINAGE(Km) | HORIZONTAL ALIGNMENT | |
|--------------|----------------------|--------|
| | RIGHT | LEFT |
| 22+800 | 96.171 | 96.143 |
| 22+820 | 96.187 | 96.192 |
| 22+824.95 | 96.176 | 96.176 |

Government of Nepal
Ministry of Federal Affairs and General Administration
Department of Local Infrastructure (DoLI)
Rural Connectivity Improvement Project-phase 2
(DoLI/RGIP/DR-04/2019)

CONSULTANT:
ITECO - INCLUSIVE JV
(Sitapalla Chowk, Ring Road)

ROAD NAME:
Bhagwanpur(Anuwa)-
Dhakhal-Khatri Road
Rupandehi District

DATE

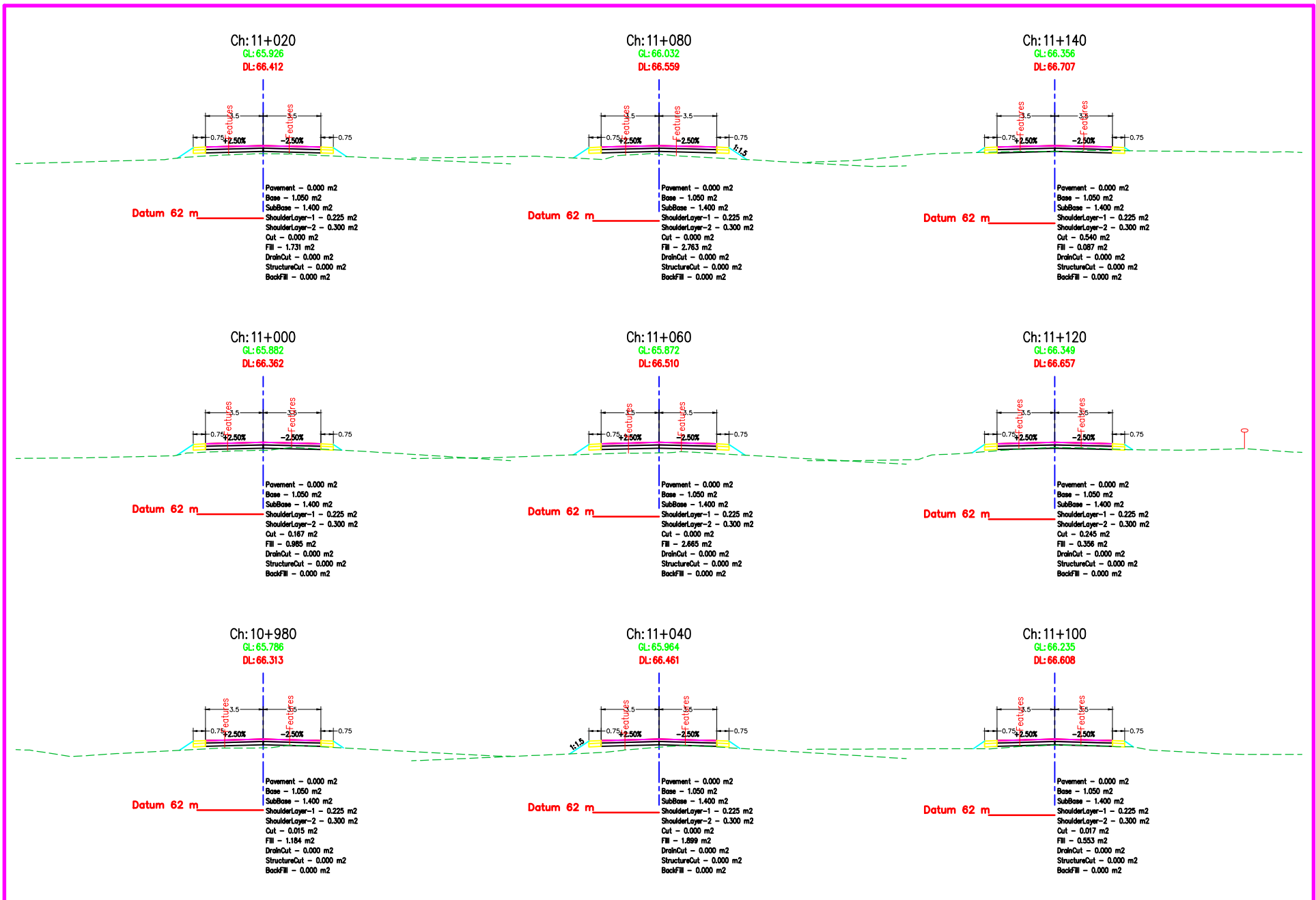
REVISION

SIGNATURE

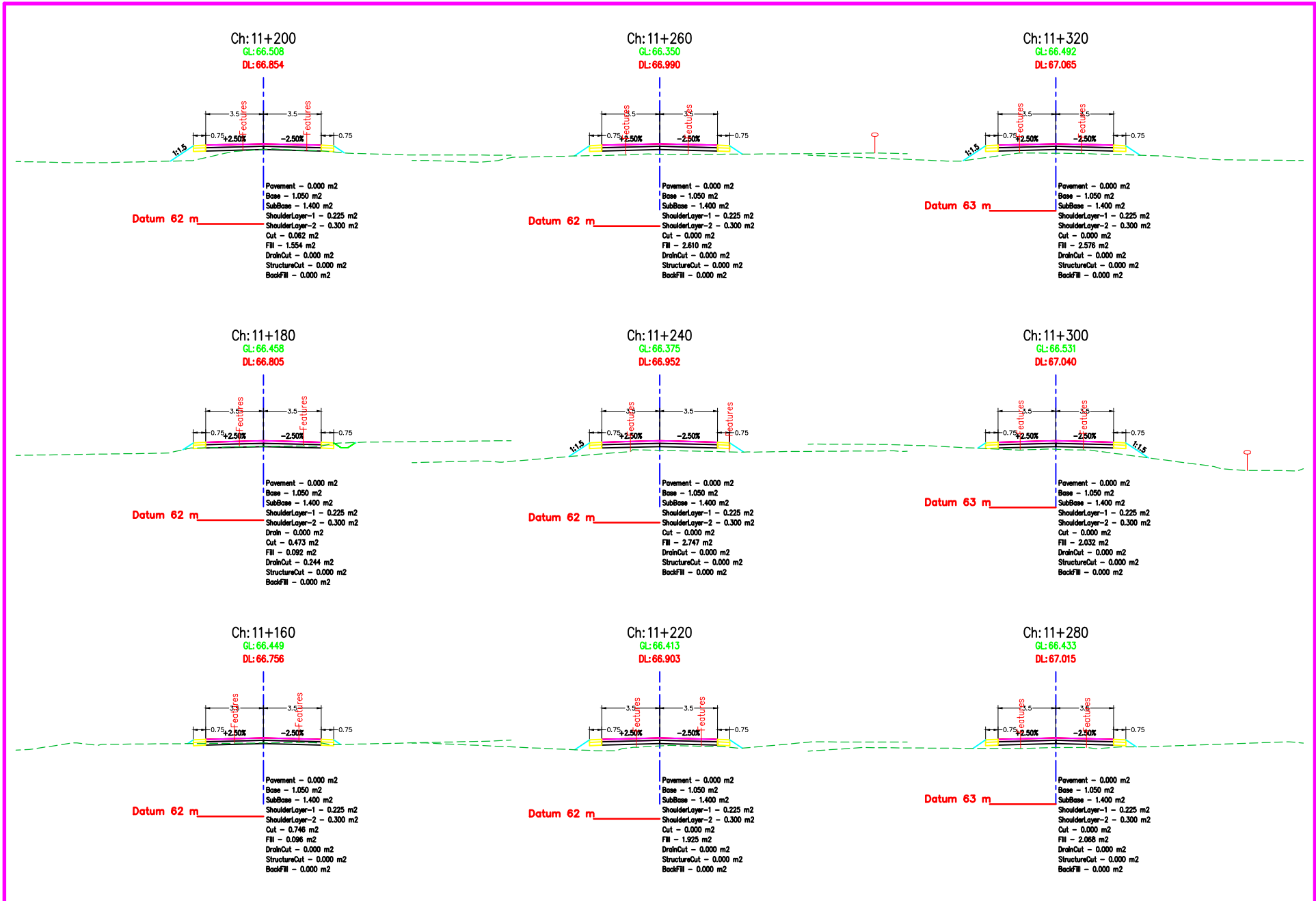
DESIGNED BY :
DRAWN BY :
CHECKED BY :
APPROVED BY :

SCALE
HORIZONTAL: 1:1000
VERTICAL: 1:200

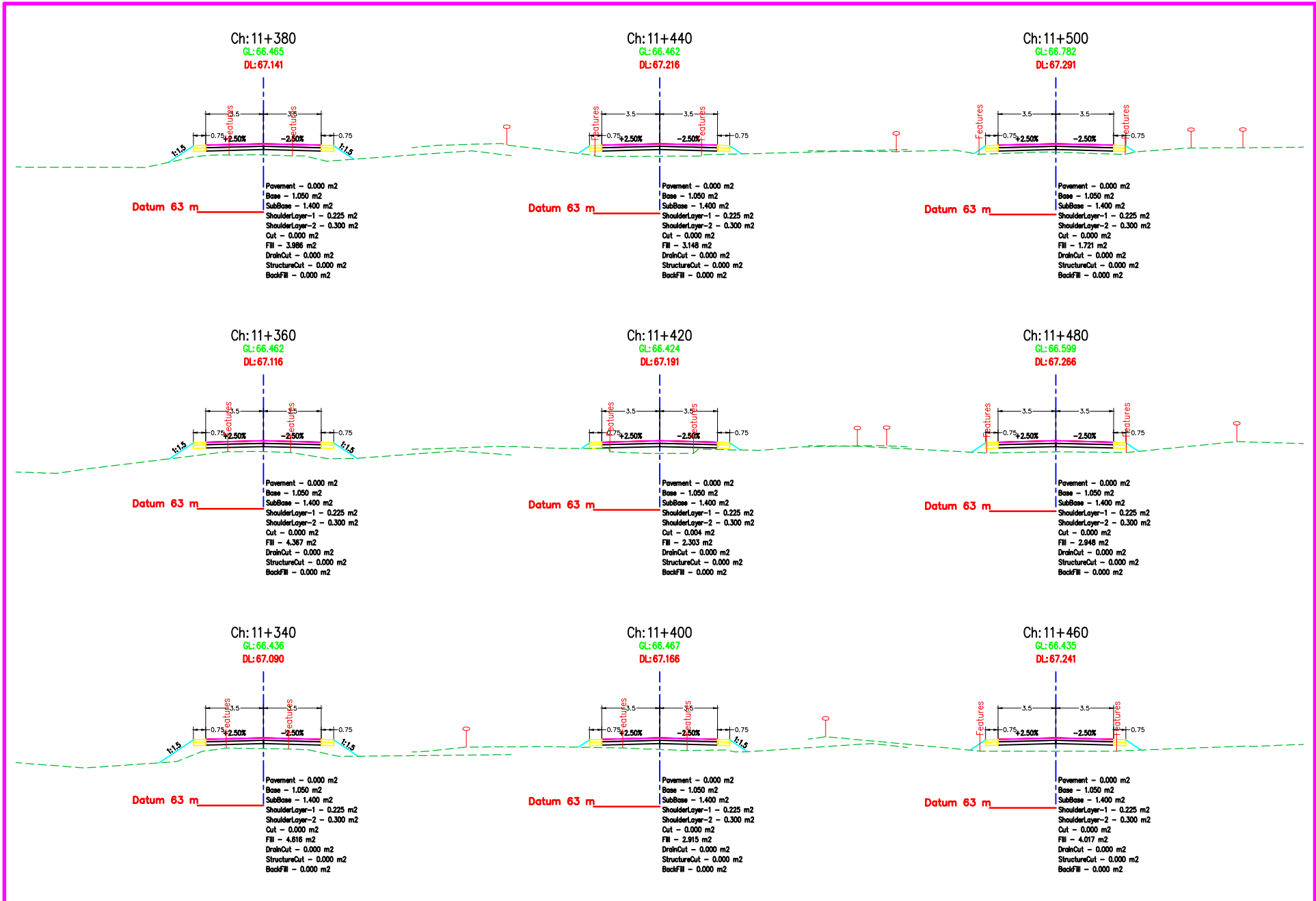
Plan & Profile
DATE:
DRG NO.: **1**
SHEET NO.: **77**



| | | | | | | | | | |
|---|--|--|------|----------|-----------|---------------|-----------|---------------|------------------|
| Government of Nepal Ministry of Federal Affairs and General Administration Department of Local Infrastructure (DoLI) Rural Connectivity Improvement Project-phase 2 (DoLI/RCIP/DPR-04/2019) | CONSULTANT: | ROAD NAME : | DATE | REVISION | SIGNATURE | DESIGNED BY : | SCALE | Cross-Section | DATE: APRIL 2021 |
| | ITECO - INCLUSIVE JV Sitapaila Chowk, Ring Road | Bhagwanpur(Amuwa)-Dhakdhai-Khairani Road Rupandehi District | | | | DRAWN BY : | | 10+980-11+140 | DRG NO : |
| | | | | | | CHECKED BY : | | | 1 |
| | | | | | | APPROVED BY : | | | SHEET NO : |



| | | | | | | | | | |
|---|--|--|------|----------|-----------|---------------|-----------|---------------|------------------|
| Government of Nepal Ministry of Federal Affairs and General Administration Department of Local Infrastructure (DoLI) Rural Connectivity Improvement Project-phase 2 (DoLI/RCIP/DPR-04/2019) | CONSULTANT: | ROAD NAME : | DATE | REVISION | SIGNATURE | DESIGNED BY : | SCALE | Cross-Section | DATE: APRIL 2021 |
| | ITECO - INCLUSIVE JV Sitapaila Chowk, Ring Road | Bhagwanpur(Amuwa)-Dhakdhai-Khairani Road Rupandehi District | | | | DRAWN BY : | | 11+160-11+320 | DRG NO : |
| | | | | | | CHECKED BY : | | | 1 |
| | | | | | | APPROVED BY : | | | SHEET NO : |



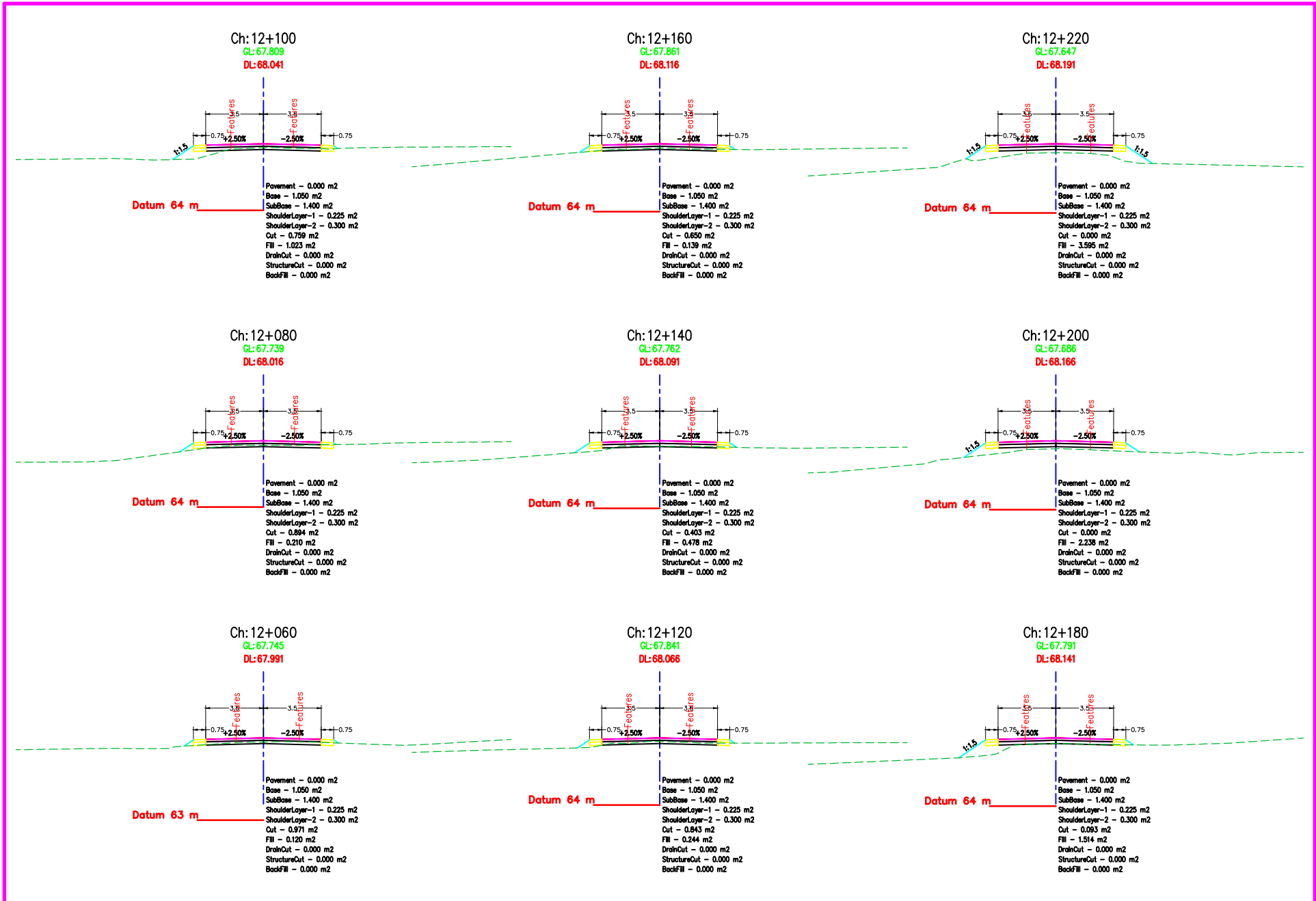
| | | | | | | | | | |
|--|--|--|------|----------|-----------|---------------|-----------|---------------|------------------|
| Government of Nepal Ministry of Federal Affairs and General Administration Department of Local Infrastructure (DoLI) Rural Connectivity Improvement Project-phase 2 (DoLI/RCIP/IDPR-04/2019) | CONSULTANT: | ROAD NAME : | DATE | REVISION | SIGNATURE | DESIGNED BY : | SCALE | Cross-Section | DATE: APRIL 2021 |
| | ITECO - INCLUSIVE JV Sitapaila Chowk, Ring Road | Bhagwanpur(Amuwa)-Dhakdhai- Khaireni Road Rupandehi District | | | | DRAWN BY : | | 11+340-11+500 | DRG NO : |
| | | | | | | CHECKED BY : | | | 1 |
| | | | | | | APPROVED BY : | | | SHEET NO : |




| | | | | | | | | | |
|---|--|--|------|----------|-----------|---------------|-----------|---------------|------------------|
| Government of Nepal Ministry of Federal Affairs and General Administration Department of Local Infrastructure (DoLI) Rural Connectivity Improvement Project-phase 2 (DoLI/RCIP/DPR-04/2019) | CONSULTANT: | ROAD NAME : | DATE | REVISION | SIGNATURE | DESIGNED BY : | SCALE | Cross-Section | DATE: APRIL 2021 |
| | ITECO - INCLUSIVE JV Sitapaila Chowk, Ring Road | Bhagwanpur(Amuwa)-Dhakdhai-Khairani Road Rupandehi District | | | | DRAWN BY : | | 11+520-11+680 | DRG NO : |
| | | | | | | CHECKED BY : | | | 1 |
| | | | | | | APPROVED BY : | | | SHEET NO : |



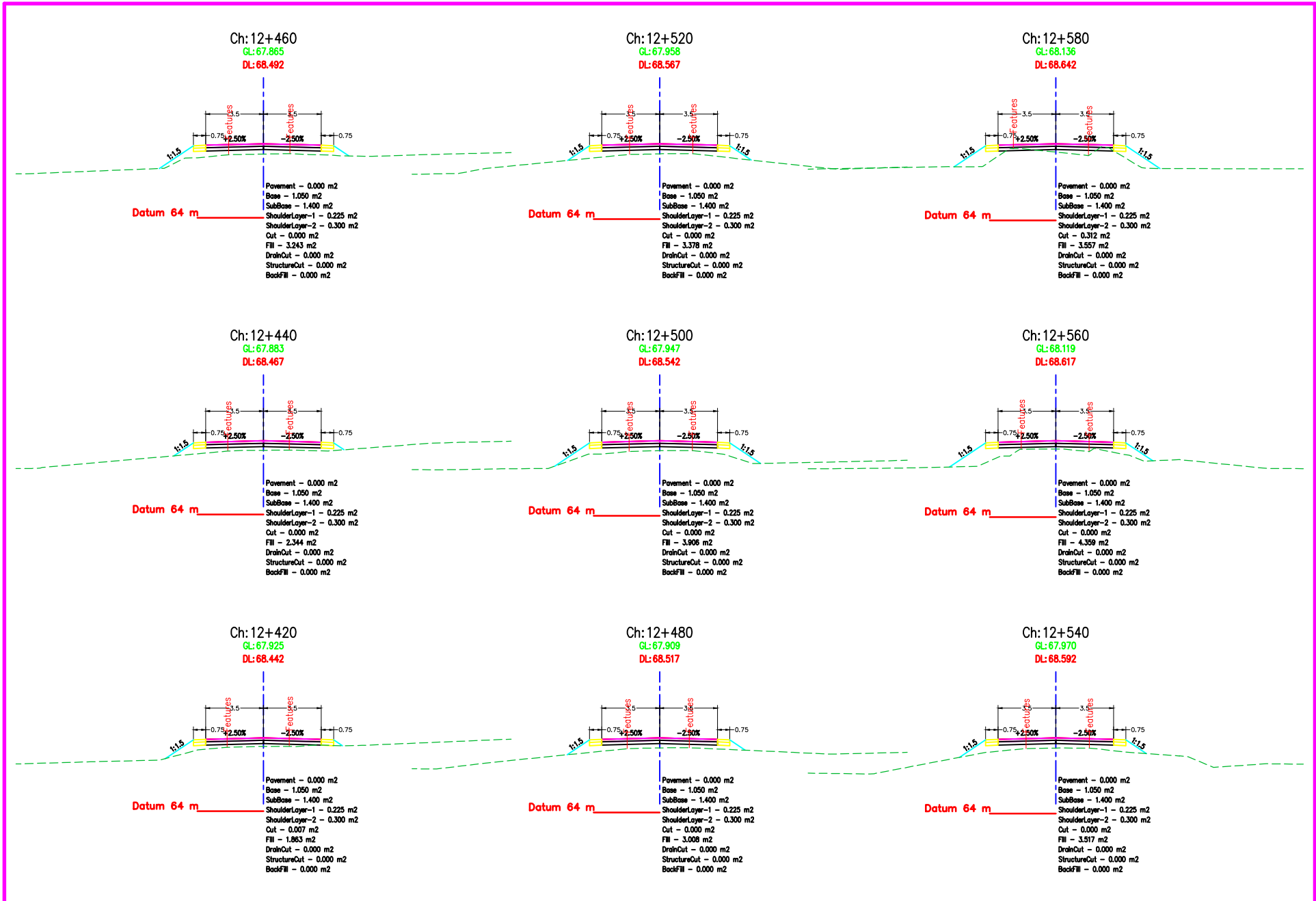
| | | | | | | | | | |
|---|--|--|------|----------|-----------|---------------|-----------|---------------|------------------|
| Government of Nepal Ministry of Federal Affairs and General Administration Department of Local Infrastructure (DoLI) Rural Connectivity Improvement Project-phase 2 (DoLI/RCIP/DPR-04/2019) | CONSULTANT: | ROAD NAME : | DATE | REVISION | SIGNATURE | DESIGNED BY : | SCALE | Cross-Section | DATE: APRIL 2021 |
| | ITECO - INCLUSIVE JV Sitapaila Chowk, Ring Road | Bhagwanpur(Amuwa)-Dhakdhai- Khaireni Road Rupandehi District | | | | DRAWN BY : | | 11+880-12+040 | DRG NO : |
| | | | | | | CHECKED BY : | | | 1 |
| | | | | | | APPROVED BY : | | | SHEET NO : |



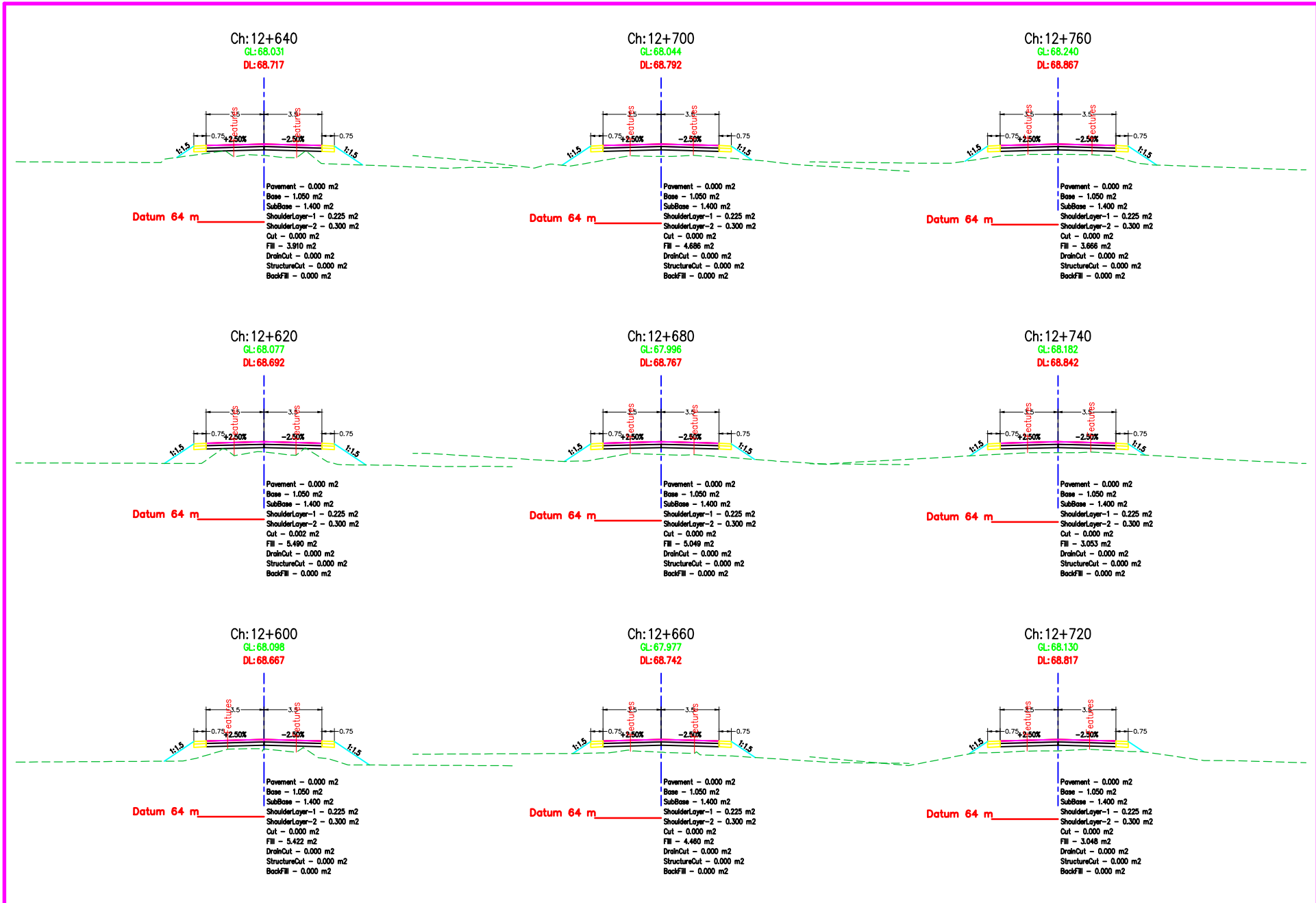
| | | | | | | | | | |
|---|--|---|------|----------|-----------|---------------|-----------|---------------|------------------|
| Government of Nepal Ministry of Federal Affairs and General Administration Department of Local Infrastructure (DoLI) Rural Connectivity Improvement Project-phase 2 (DoLI/RCIP/DPR-04/2019) | CONSULTANT: | ROAD NAME : | DATE | REVISION | SIGNATURE | DESIGNED BY : | SCALE | Cross-Section | DATE: APRIL 2021 |
| | ITECO - INCLUSIVE JV Sitapaila Chowk, Ring Road | Bhagwanpur(Amuwa)-Dhakdhai- Khairni Road Rupandehi District | | | | DRAWN BY : | | 12+060-12+220 | DRG NO : |
| | | | | | | CHECKED BY : | | | 1 |
| | | | | | | APPROVED BY : | | | SHEET NO : |



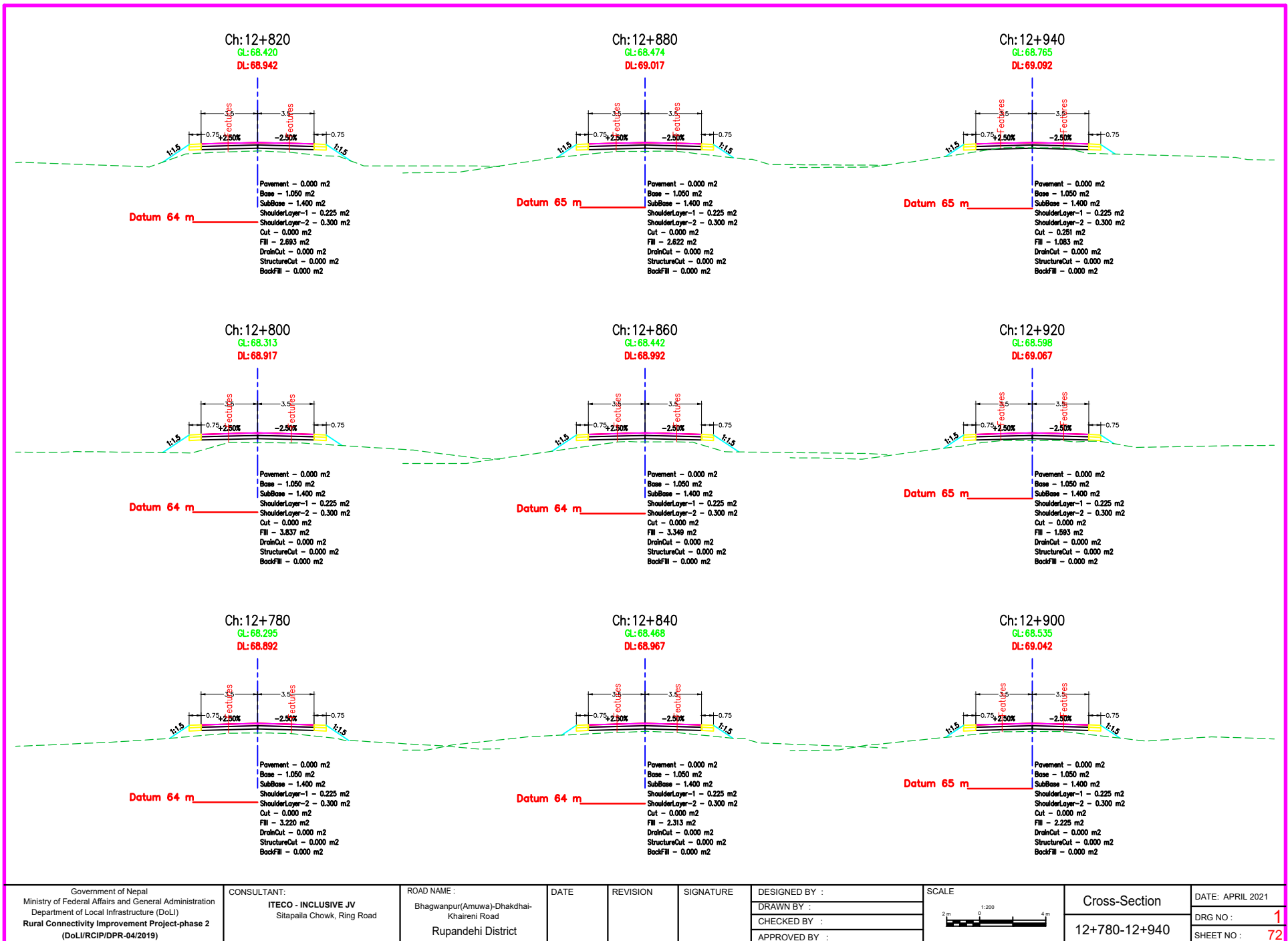
| | | | | | | | | | |
|--|--|--|------|----------|-----------|---------------|-----------|---------------|------------------|
| Government of Nepal Ministry of Federal Affairs and General Administration Department of Local Infrastructure (DoLI) Rural Connectivity Improvement Project-phase 2 (DoLI/RCIP/IDPR-04/2019) | CONSULTANT: | ROAD NAME : | DATE | REVISION | SIGNATURE | DESIGNED BY : | SCALE | Cross-Section | DATE: APRIL 2021 |
| | ITECO - INCLUSIVE JV Sitapaila Chowk, Ring Road | Bhagwanpur(Amuwa)-Dhakdhai- Khaireni Road Rupandehi District | | | | DRAWN BY : | | 12+240-12+400 | DRG NO : |
| | | | | | | CHECKED BY : | | | 1 |
| | | | | | | APPROVED BY : | | | SHEET NO : |



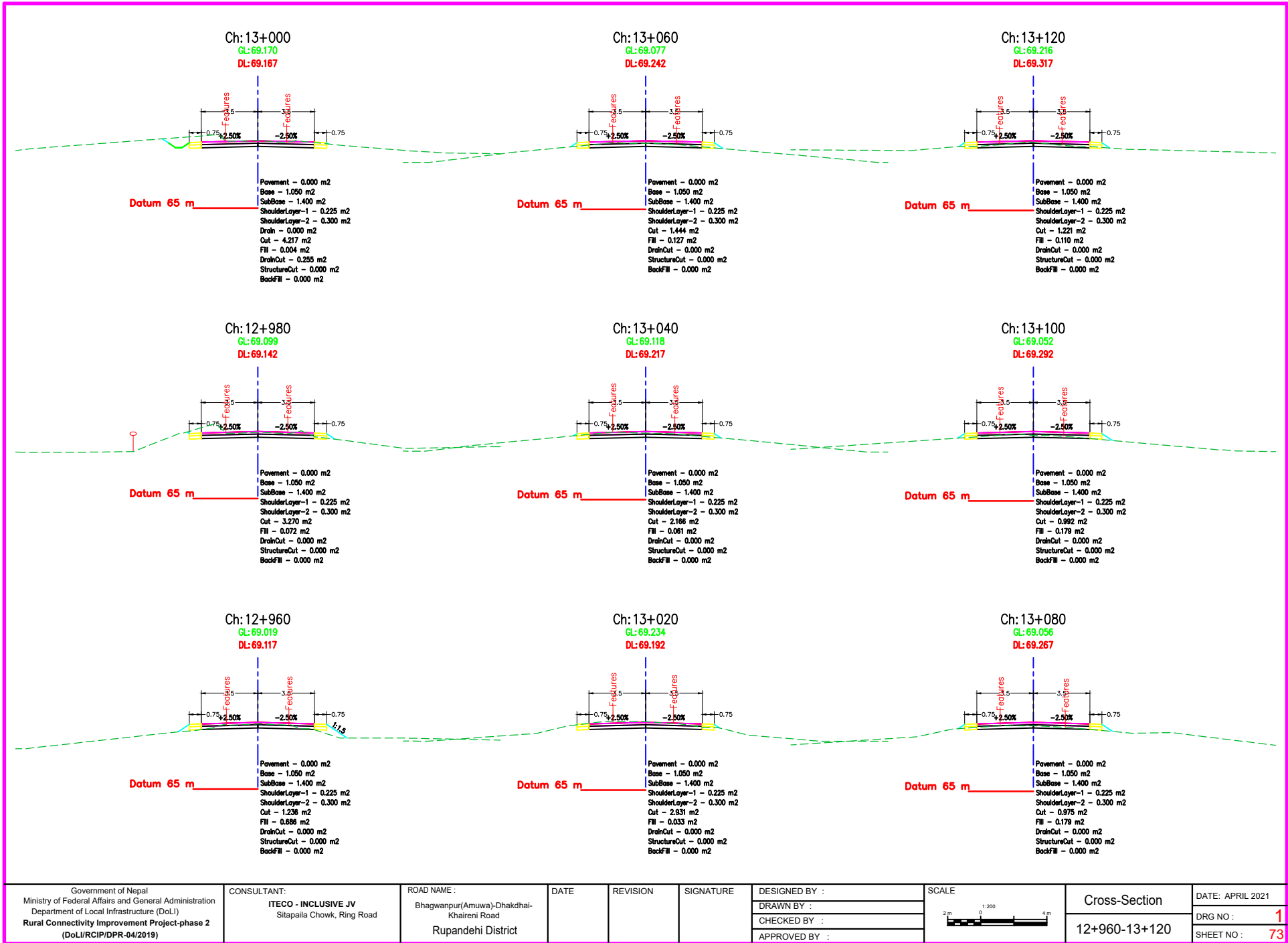
| | | | | | | | | | |
|---|--|--|------|----------|-----------|---------------|-----------|--------------------------------|------------------|
| Government of Nepal Ministry of Federal Affairs and General Administration Department of Local Infrastructure (DoLI) Rural Connectivity Improvement Project-phase 2 (DoLI/RCIP/DPR-04/2019) | CONSULTANT: | ROAD NAME : | DATE | REVISION | SIGNATURE | DESIGNED BY : | SCALE | Cross-Section 12+420-12+580 | DATE: APRIL 2021 |
| | ITECO - INCLUSIVE JV Sitapaila Chowk, Ring Road | Bhagwanpur(Amuwa)-Dhakdhai-Khairani Road Rupandehi District | | | | DRAWN BY : | | | DRG NO : |
| | | | | | | CHECKED BY : | | | 1 |
| | | | | | | APPROVED BY : | | | SHEET NO : |



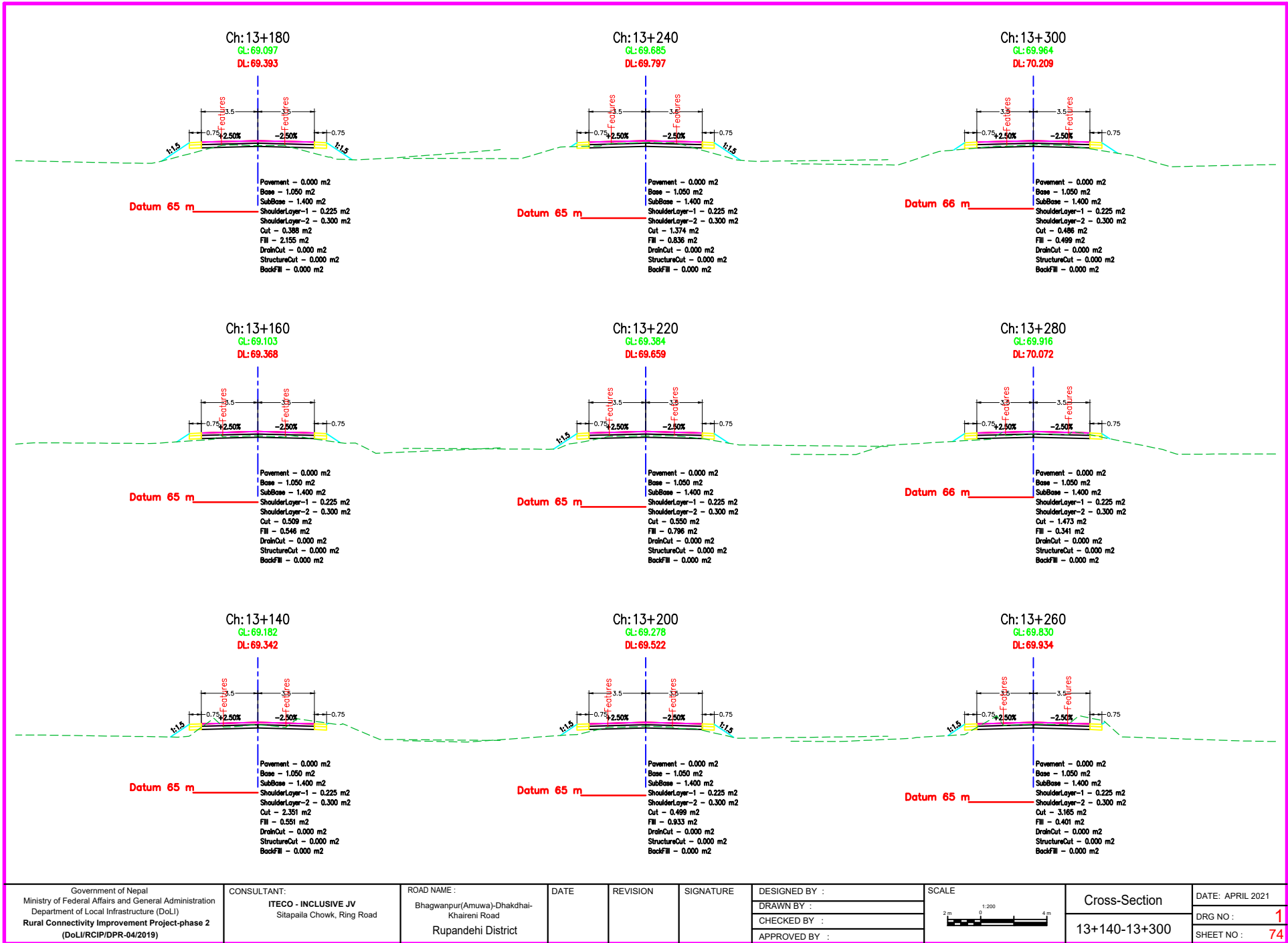
| | | | | | | | | | |
|--|--|--|------|----------|-----------|---------------|-----------|---------------|------------------|
| Government of Nepal Ministry of Federal Affairs and General Administration Department of Local Infrastructure (DoLI) Rural Connectivity Improvement Project-phase 2 (DoLI/RCIP/IDPR-04/2019) | CONSULTANT: | ROAD NAME : | DATE | REVISION | SIGNATURE | DESIGNED BY : | SCALE | Cross-Section | DATE: APRIL 2021 |
| | ITECO - INCLUSIVE JV Sitapaila Chowk, Ring Road | Bhagwanpur(Amuwa)-Dhakdhai-Khairani Road Rupandehi District | | | | DRAWN BY : | | 12+600-12+760 | DRG NO : |
| | | | | | | CHECKED BY : | | | 1 |
| | | | | | | APPROVED BY : | | | SHEET NO : |



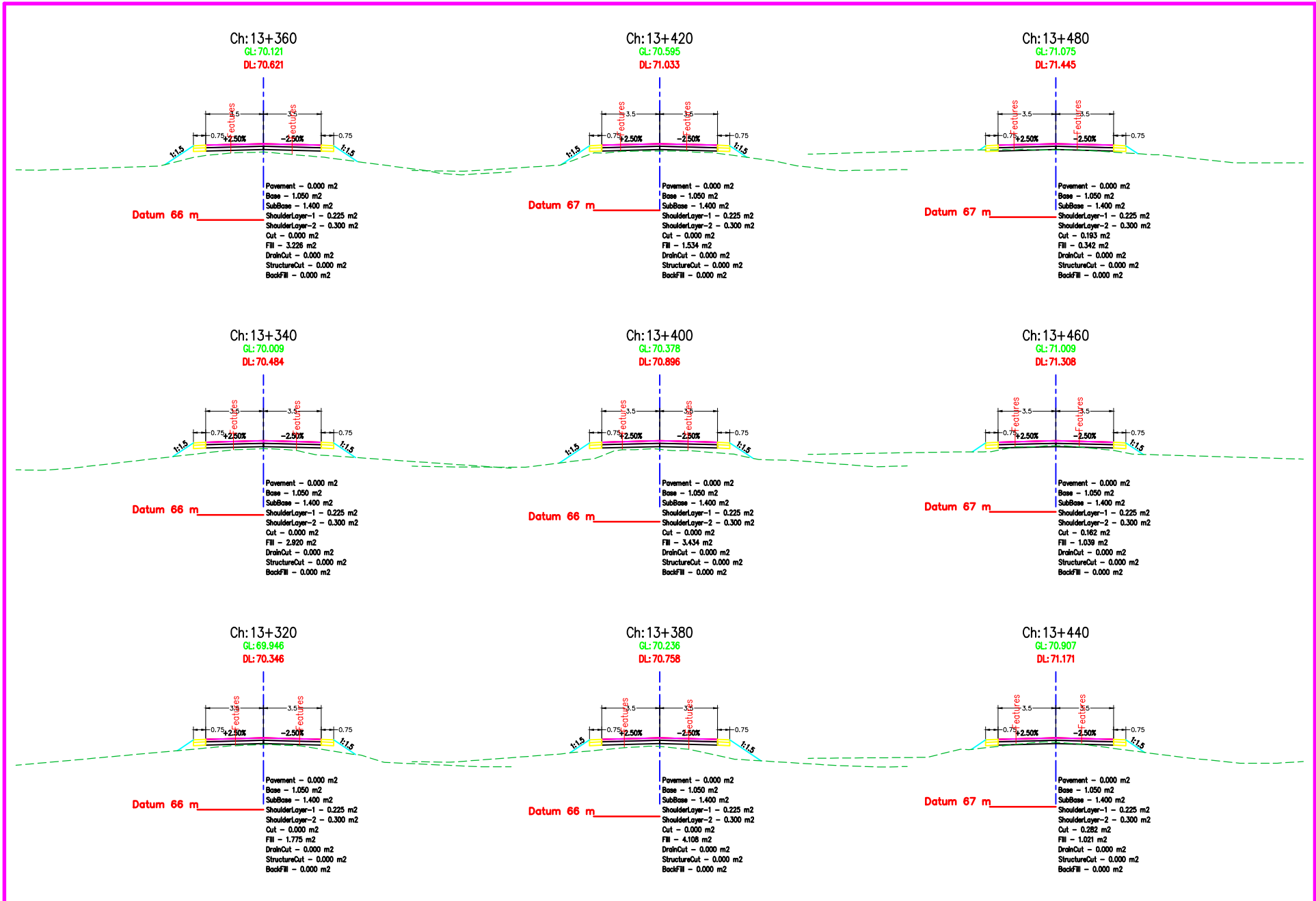
| | | | | | | | | | |
|---|--|--|------|----------|-----------|---------------|-----------|---------------|------------------|
| Government of Nepal Ministry of Federal Affairs and General Administration Department of Local Infrastructure (DoLI) Rural Connectivity Improvement Project-phase 2 (DoLI/RCIP/DPR-04/2019) | CONSULTANT: | ROAD NAME : | DATE | REVISION | SIGNATURE | DESIGNED BY : | SCALE | Cross-Section | DATE: APRIL 2021 |
| | ITECO - INCLUSIVE JV Sitapaila Chowk, Ring Road | Bhagwanpur(Amuwa)-Dhakdhai-Khairani Road Rupandehi District | | | | DRAWN BY : | | | 12+780-12+940 |
| | | | | | | CHECKED BY : | | | SHEET NO : 72 |
| | | | | | | APPROVED BY : | | | |



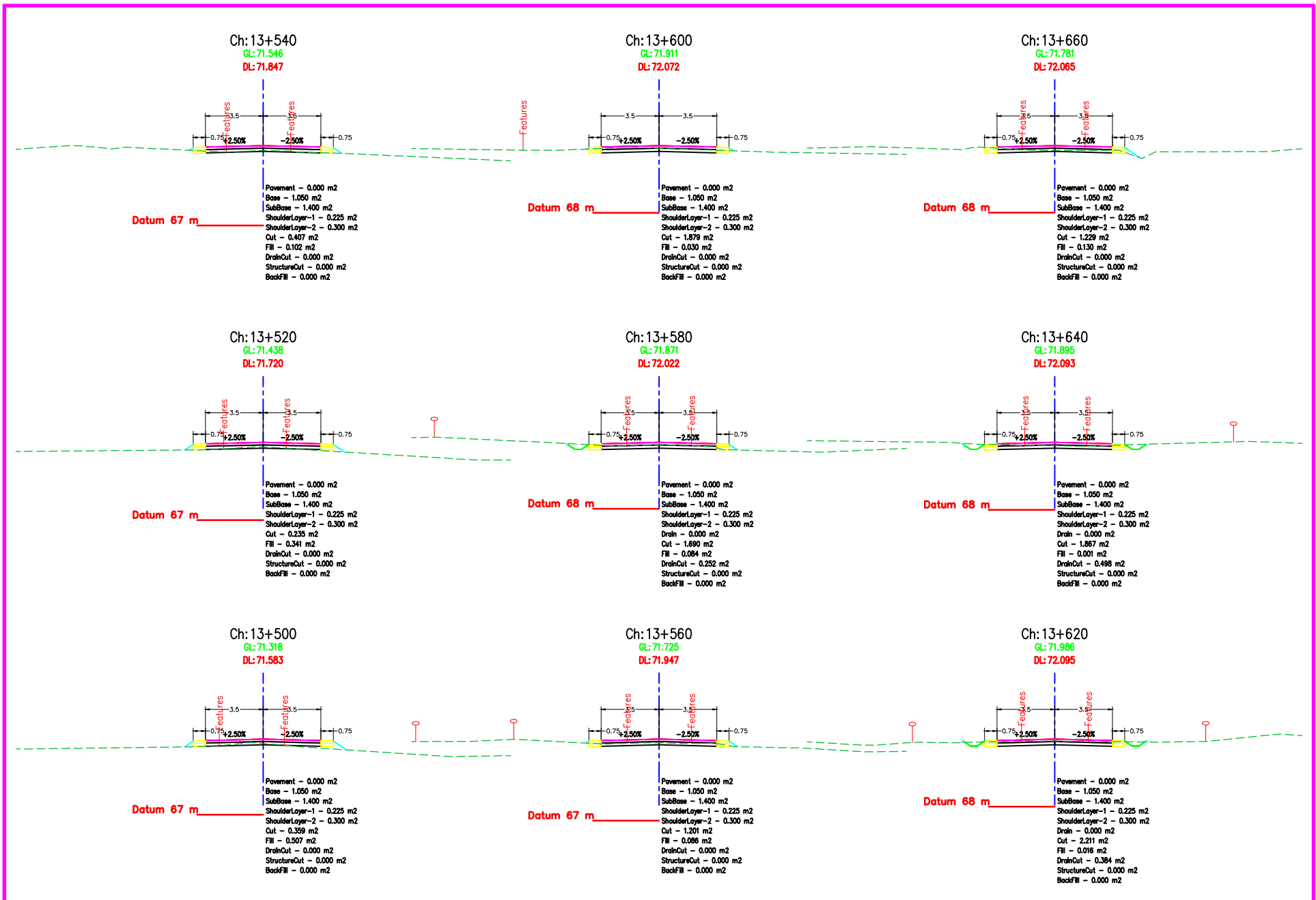
| | | | | | | | | | |
|--|--|---|------|----------|-----------|---------------|-----------|--------------------------------|------------------|
| Government of Nepal Ministry of Federal Affairs and General Administration Department of Local Infrastructure (DoLI) Rural Connectivity Improvement Project-phase 2 (DoLI/RCIP/IDPR-04/2019) | CONSULTANT: | ROAD NAME : | DATE | REVISION | SIGNATURE | DESIGNED BY : | SCALE | Cross-Section 12+960-13+120 | DATE: APRIL 2021 |
| | ITECO - INCLUSIVE JV Sitapaila Chowk, Ring Road | Bhagwanpur(Amuwa)-Dhakdhai- Khairni Road Rupandehi District | | | | DRAWN BY : | | | DRG NO : |
| | | | | | | CHECKED BY : | | | 1 |
| | | | | | | APPROVED BY : | | | SHEET NO : 73 |



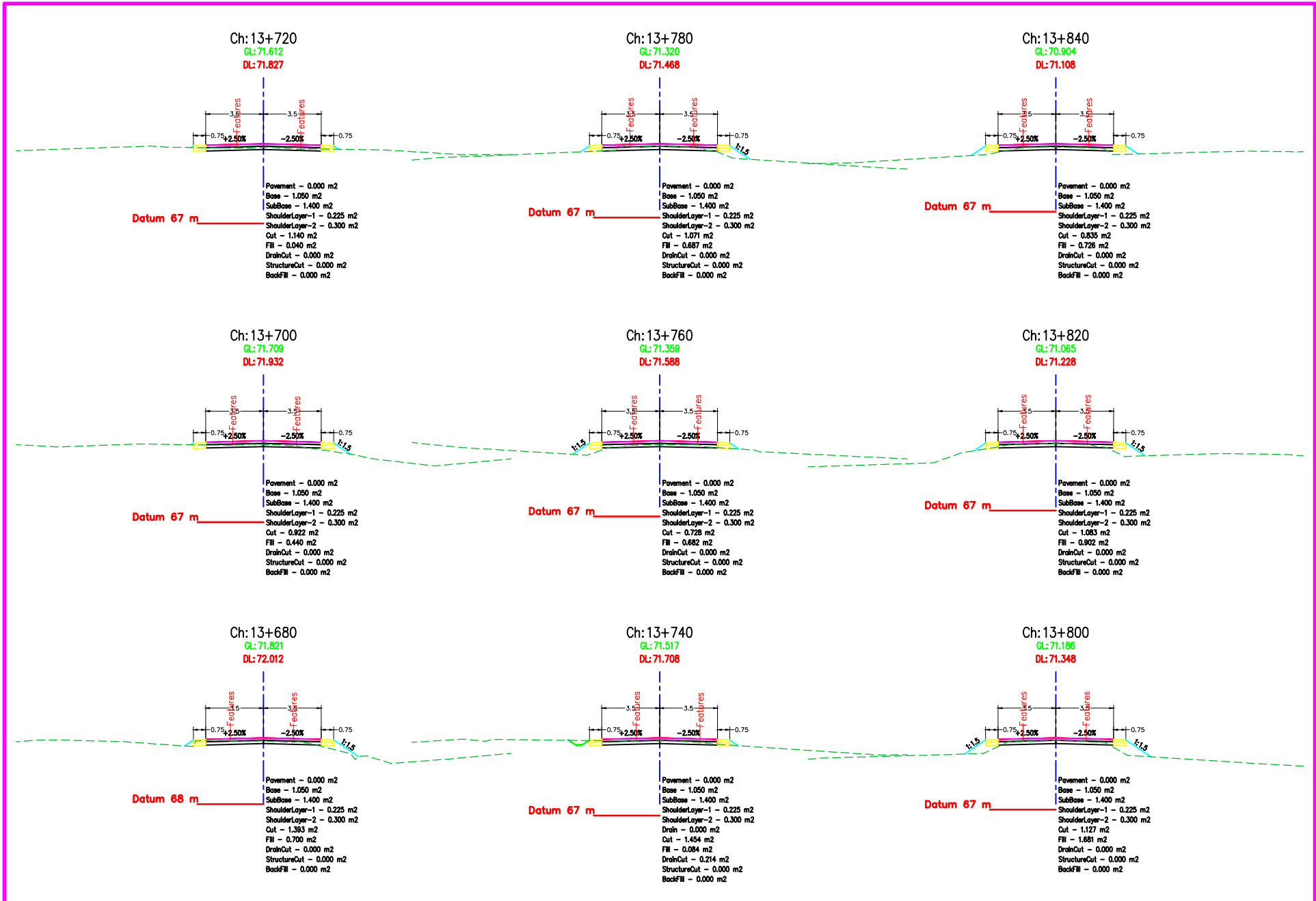
| | | | | | | | | | |
|---|--|---|------|----------|-----------|---------------|-----------|---------------|------------------|
| Government of Nepal Ministry of Federal Affairs and General Administration Department of Local Infrastructure (DoLI) Rural Connectivity Improvement Project-phase 2 (DoLI/RCIP/DPR-04/2019) | CONSULTANT: | ROAD NAME : | DATE | REVISION | SIGNATURE | DESIGNED BY : | SCALE | Cross-Section | DATE: APRIL 2021 |
| | ITECO - INCLUSIVE JV Sitapaila Chowk, Ring Road | Bhagwanpur(Amuwa)-Dhakdhai-Khairni Road Rupandehi District | | | | DRAWN BY : | | 13+140-13+300 | DRG NO : |
| | | | | | | CHECKED BY : | | | 1 |
| | | | | | | APPROVED BY : | | | SHEET NO : |



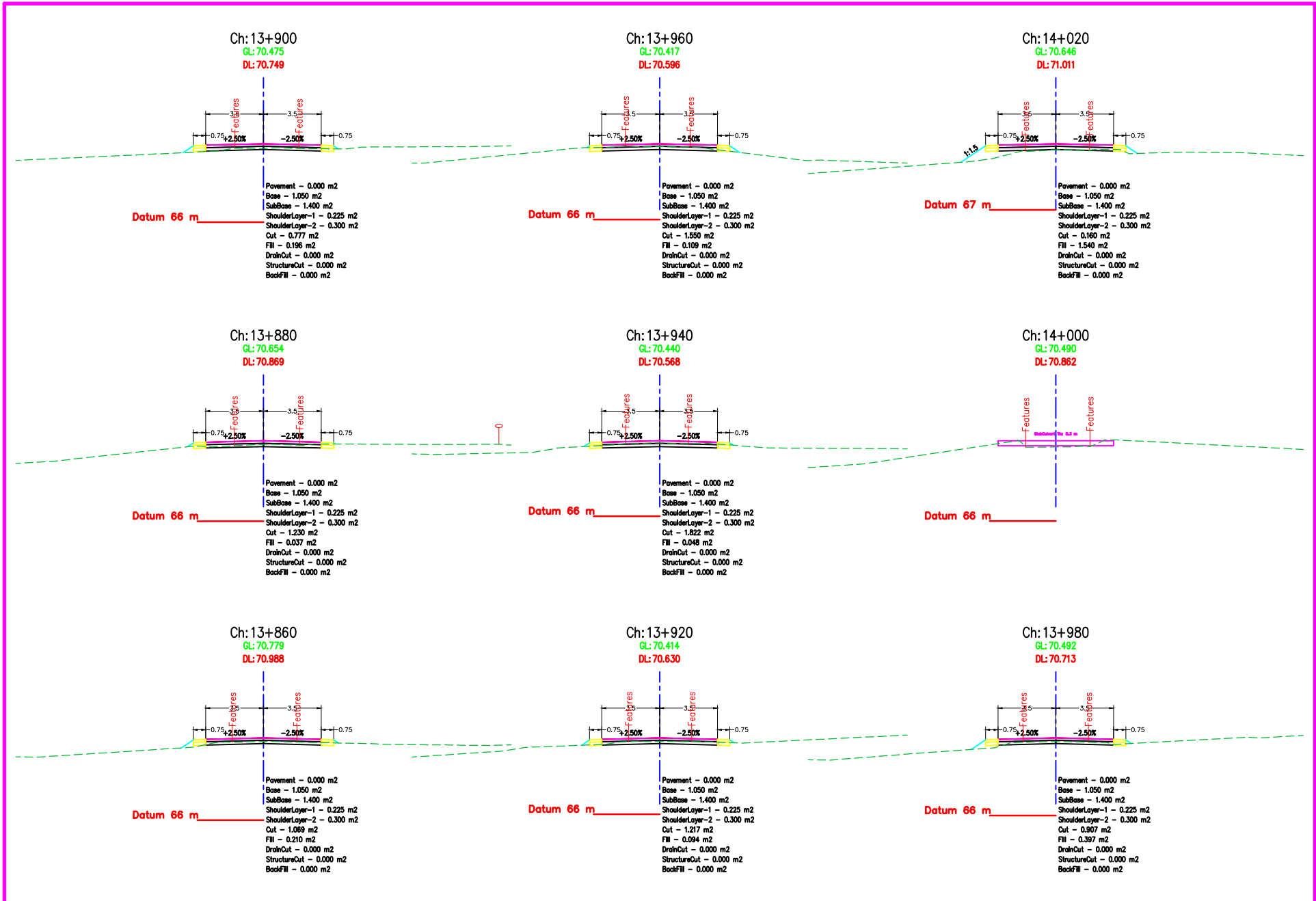
| | | | | | | | | | |
|---|--|--|------|----------|-----------|---------------|-----------|---------------|------------------|
| Government of Nepal Ministry of Federal Affairs and General Administration Department of Local Infrastructure (DoLI) Rural Connectivity Improvement Project-phase 2 (DoLI/RCIP/DPR-04/2019) | CONSULTANT: | ROAD NAME : | DATE | REVISION | SIGNATURE | DESIGNED BY : | SCALE | Cross-Section | DATE: APRIL 2021 |
| | ITECO - INCLUSIVE JV Sitapaila Chowk, Ring Road | Bhagwanpur(Amuwa)-Dhakdhai-Khairani Road Rupandehi District | | | | DRAWN BY : | | 13+320-13+480 | DRG NO : 1 |
| | | | | | | CHECKED BY : | | | SHEET NO : 75 |
| | | | | | | APPROVED BY : | | | |



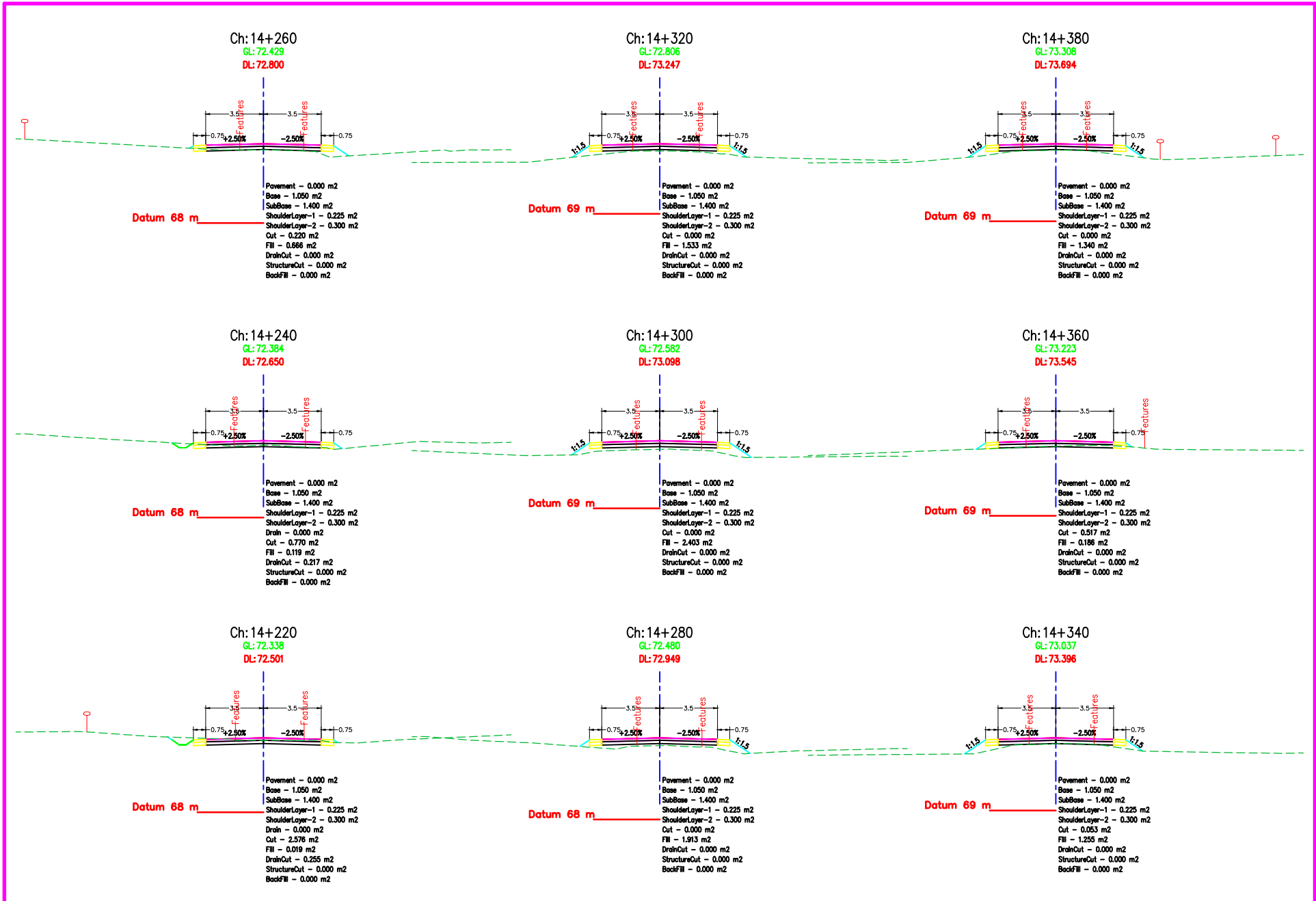
| | | | | | | | | | |
|---|--|--|------|----------|-----------|--|-----------|--------------------------------|---|
| Government of Nepal Ministry of Federal Affairs and General Administration Department of Local Infrastructure (DoLI) Rural Connectivity Improvement Project-phase 2 (DoLI/RCIP/DPR-04/2019) | CONSULTANT: ITECO - INCLUSIVE JV Sitapaila Chowk, Ring Road | ROAD NAME : Bhagwanpur(Amuwa)-Dhakdhai- Khairni Road Rupandehi District | DATE | REVISION | SIGNATURE | DESIGNED BY : DRAWN BY : CHECKED BY : APPROVED BY : | SCALE | Cross-Section 13+500-13+660 | DATE: APRIL 2021 DRG NO : 1 SHEET NO : 76 |
|---|--|--|------|----------|-----------|--|-----------|--------------------------------|---|




| | | | | | | | | | |
|---|--|--|------|----------|-----------|---------------|-----------|---------------|------------------|
| Government of Nepal Ministry of Federal Affairs and General Administration Department of Local Infrastructure (DoLI) Rural Connectivity Improvement Project-phase 2 (DoLI/RCIP/DPR-04/2019) | CONSULTANT: | ROAD NAME : | DATE | REVISION | SIGNATURE | DESIGNED BY : | SCALE | Cross-Section | DATE: APRIL 2021 |
| | ITECO - INCLUSIVE JV Sitapaila Chowk, Ring Road | Bhagwanpur(Amuwa)-Dhakdhai-Khairani Road Rupandehi District | | | | DRAWN BY : | | 13+680-13+840 | DRG NO : 1 |
| | | | | | | CHECKED BY : | | | SHEET NO : 77 |
| | | | | | | APPROVED BY : | | | |



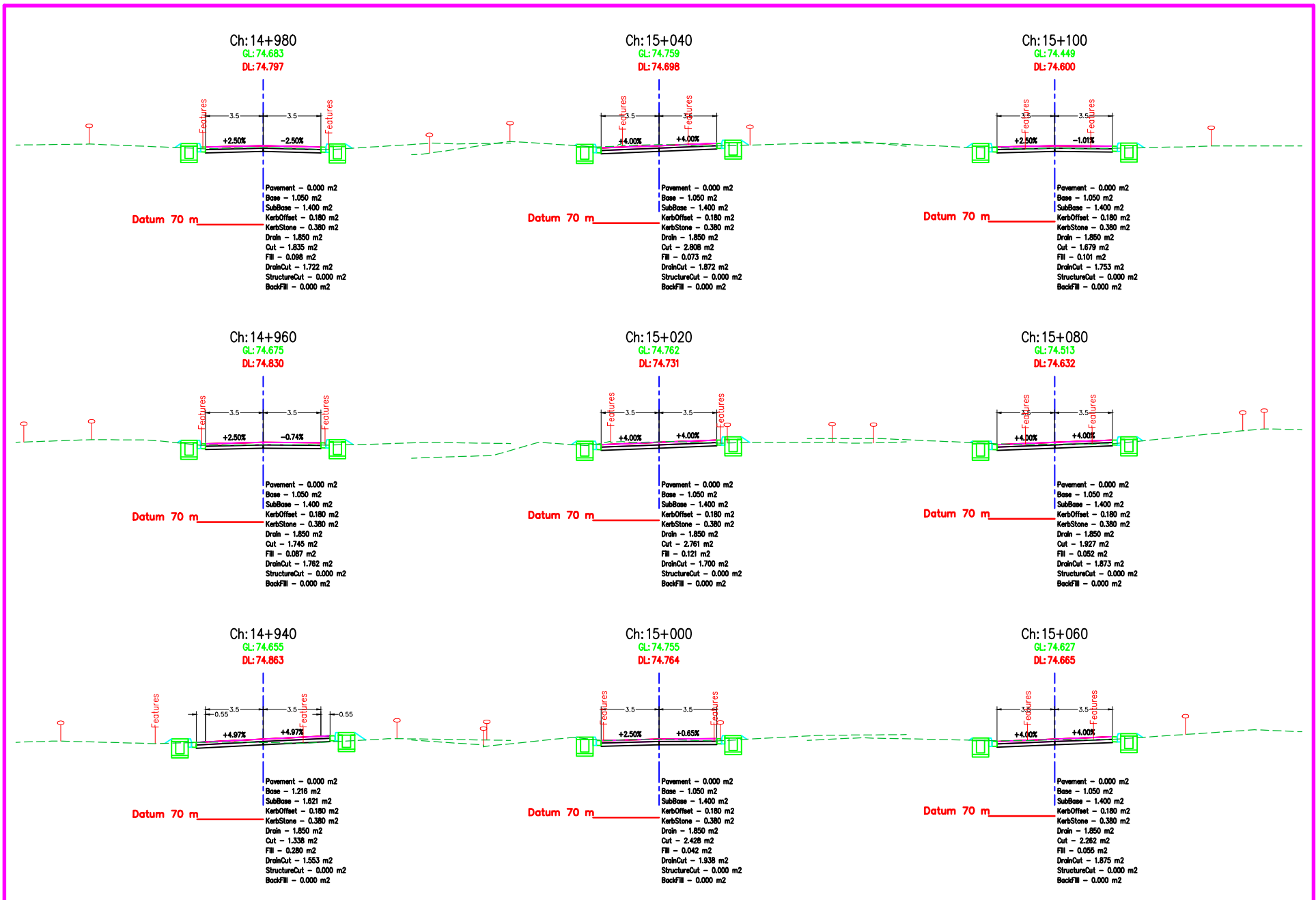
| | | | | | | | | | |
|---|--|---|------|----------|-----------|---------------|-----------|---------------|------------------|
| Government of Nepal Ministry of Federal Affairs and General Administration Department of Local Infrastructure (DoLI) Rural Connectivity Improvement Project-phase 2 (DoLI/RCIP/DPR-04/2019) | CONSULTANT: | ROAD NAME : | DATE | REVISION | SIGNATURE | DESIGNED BY : | SCALE | Cross-Section | DATE: APRIL 2021 |
| | ITECO - INCLUSIVE JV Sitapaila Chowk, Ring Road | Bhagwanpur(Amuwa)-Dhakdhai- Khairni Road Rupandehi District | | | | DRAWN BY : | | | 13+860-14+020 |
| | | | | | | CHECKED BY : | | SHEET NO : 78 | |
| | | | | | | APPROVED BY : | | | |



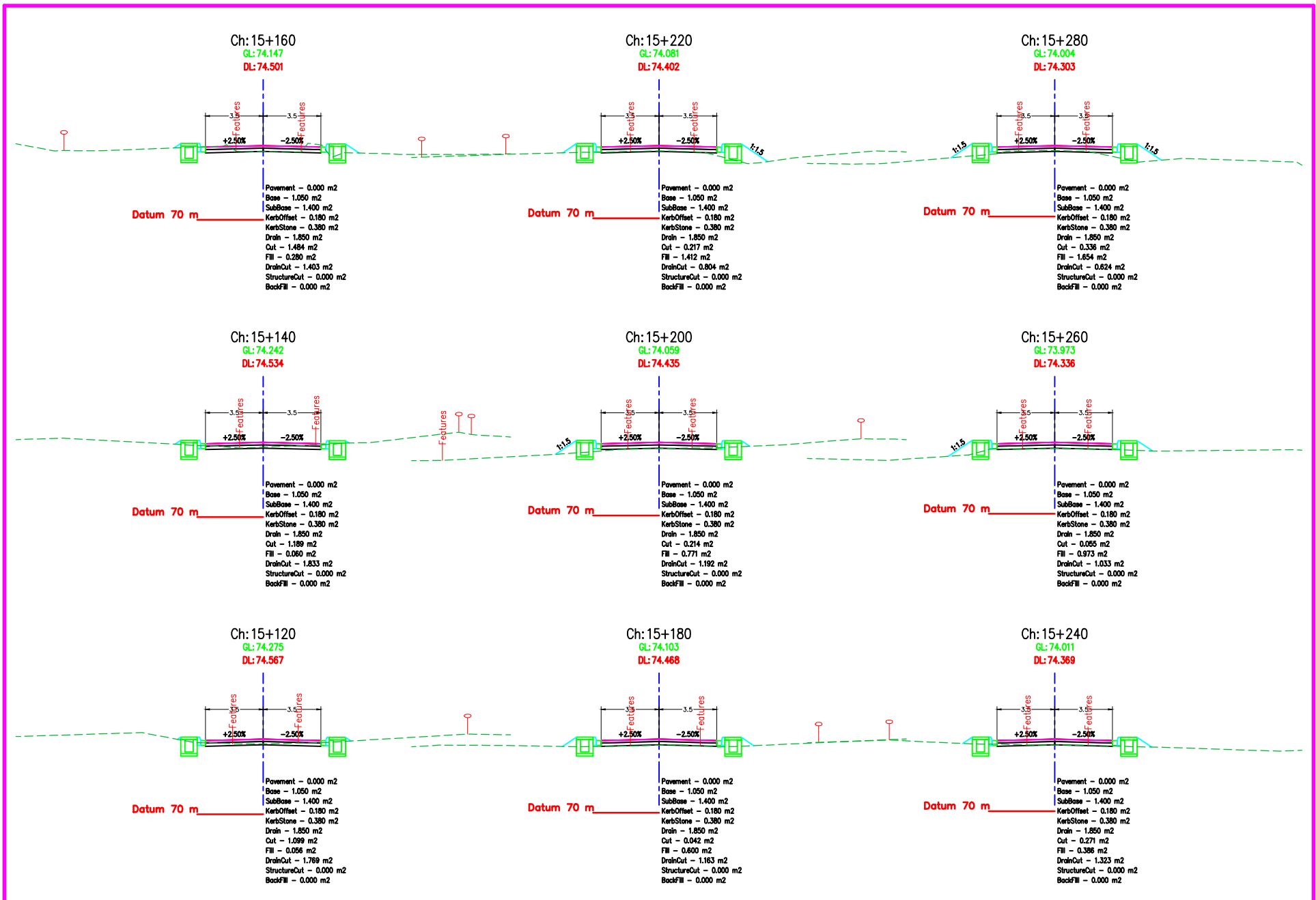
| | | | | | | | | | |
|---|--|--|------|----------|-----------|---------------|-----------|--------------------------------|------------------|
| Government of Nepal Ministry of Federal Affairs and General Administration Department of Local Infrastructure (DoLI) Rural Connectivity Improvement Project-phase 2 (DoLI/RCIP/DPR-04/2019) | CONSULTANT: | ROAD NAME : | DATE | REVISION | SIGNATURE | DESIGNED BY : | SCALE | Cross-Section 14+220-14+380 | DATE: APRIL 2021 |
| | ITECO - INCLUSIVE JV Sitapaila Chowk, Ring Road | Bhagwanpur(Amuwa)-Dhakdhai-Khairani Road Rupandehi District | | | | DRAWN BY : | | | DRG NO : |
| | | | | | | CHECKED BY : | | | 1 |
| | | | | | | APPROVED BY : | | | SHEET NO : 80 |



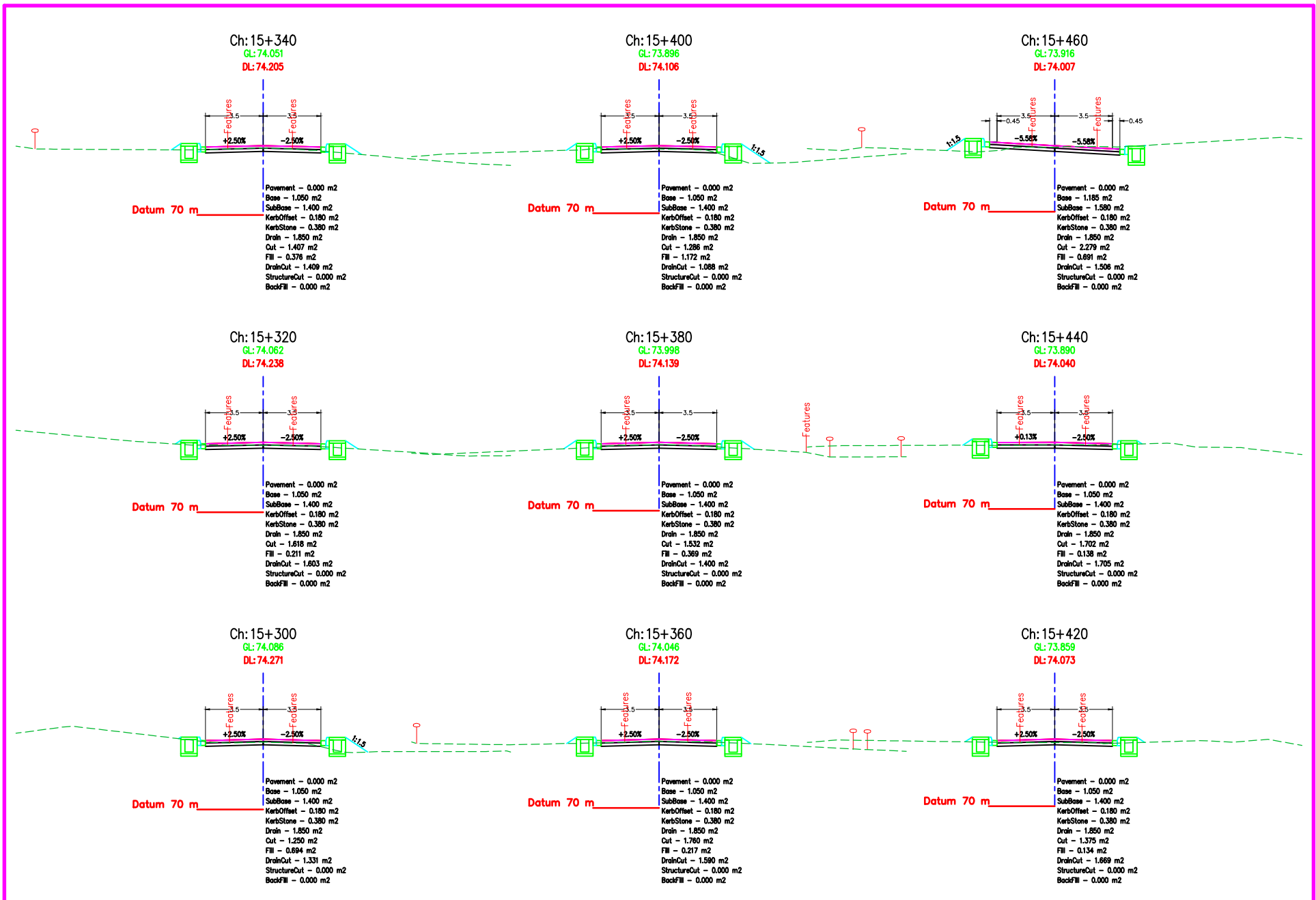
| | | | | | | | | | |
|---|--|--|------|----------|-----------|---------------|-----------|---------------|------------------|
| Government of Nepal Ministry of Federal Affairs and General Administration Department of Local Infrastructure (DoLI) Rural Connectivity Improvement Project-phase 2 (DoLI/RCIP/DPR-04/2019) | CONSULTANT: | ROAD NAME : | DATE | REVISION | SIGNATURE | DESIGNED BY : | SCALE | Cross-Section | DATE: APRIL 2021 |
| | ITECO - INCLUSIVE JV Sitapaila Chowk, Ring Road | Bhagwanpur(Amuwa)-Dhakdhai- Khaireni Road Rupandehi District | | | | DRAWN BY : | | 14+580-14+740 | DRG NO : |
| | | | | | | CHECKED BY : | | | 1 |
| | | | | | | APPROVED BY : | | SHEET NO : | 82 |



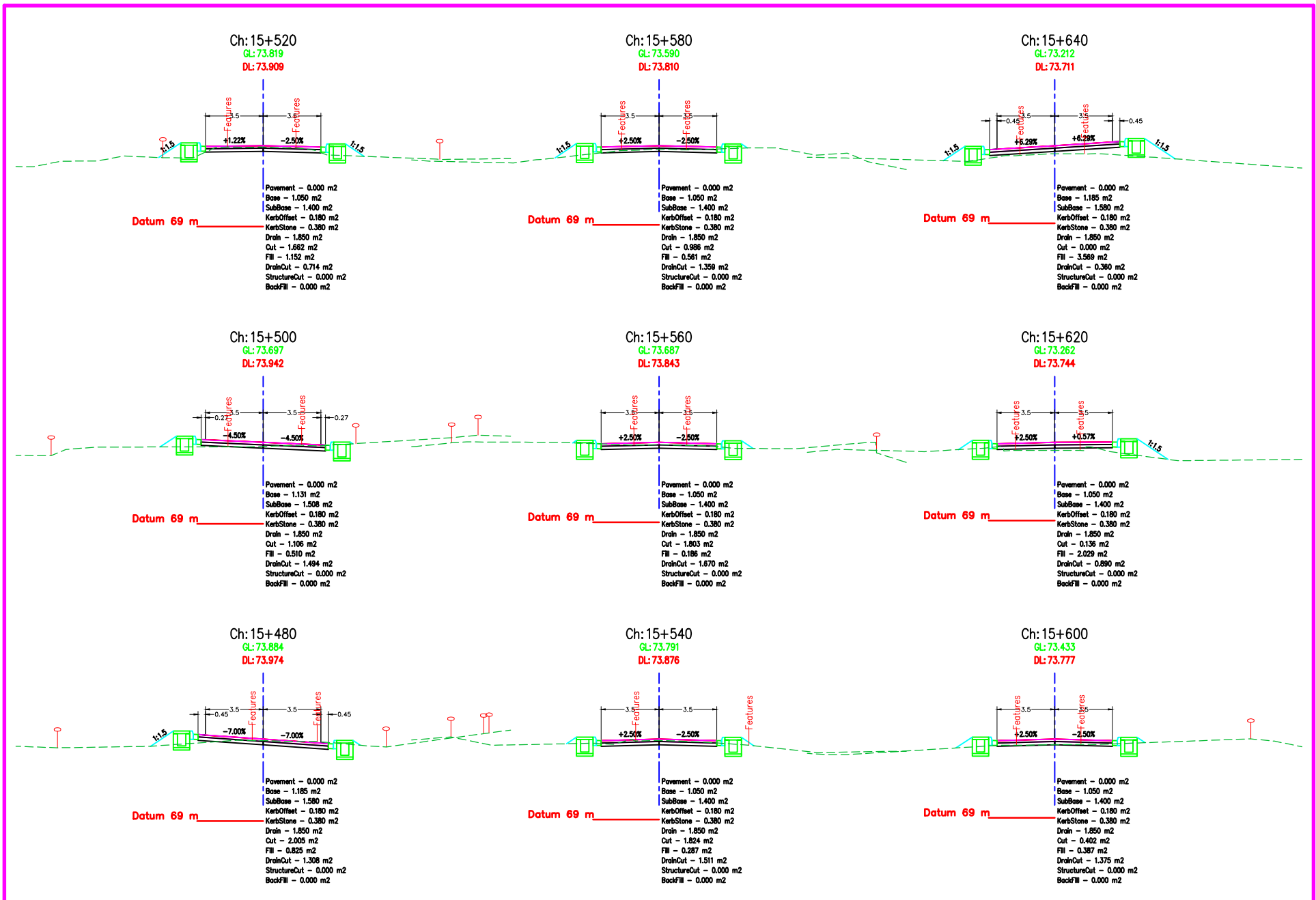
| | | | | | | | | | |
|---|--|---|------|----------|-----------|---------------|-----------|---------------|------------------|
| Government of Nepal Ministry of Federal Affairs and General Administration Department of Local Infrastructure (DoLI) Rural Connectivity Improvement Project-phase 2 (DoLI/RCIP/DPR-04/2019) | CONSULTANT: | ROAD NAME : | DATE | REVISION | SIGNATURE | DESIGNED BY : | SCALE | Cross-Section | DATE: APRIL 2021 |
| | ITECO - INCLUSIVE JV Sitapaila Chowk, Ring Road | Bhagwanpur(Amuwa)-Dhakdhai-Khairni Road Rupandehi District | | | | DRAWN BY : | | 14+940-15+100 | DRG NO : |
| | | | | | | CHECKED BY : | | | 1 |
| | | | | | | APPROVED BY : | | | SHEET NO : |



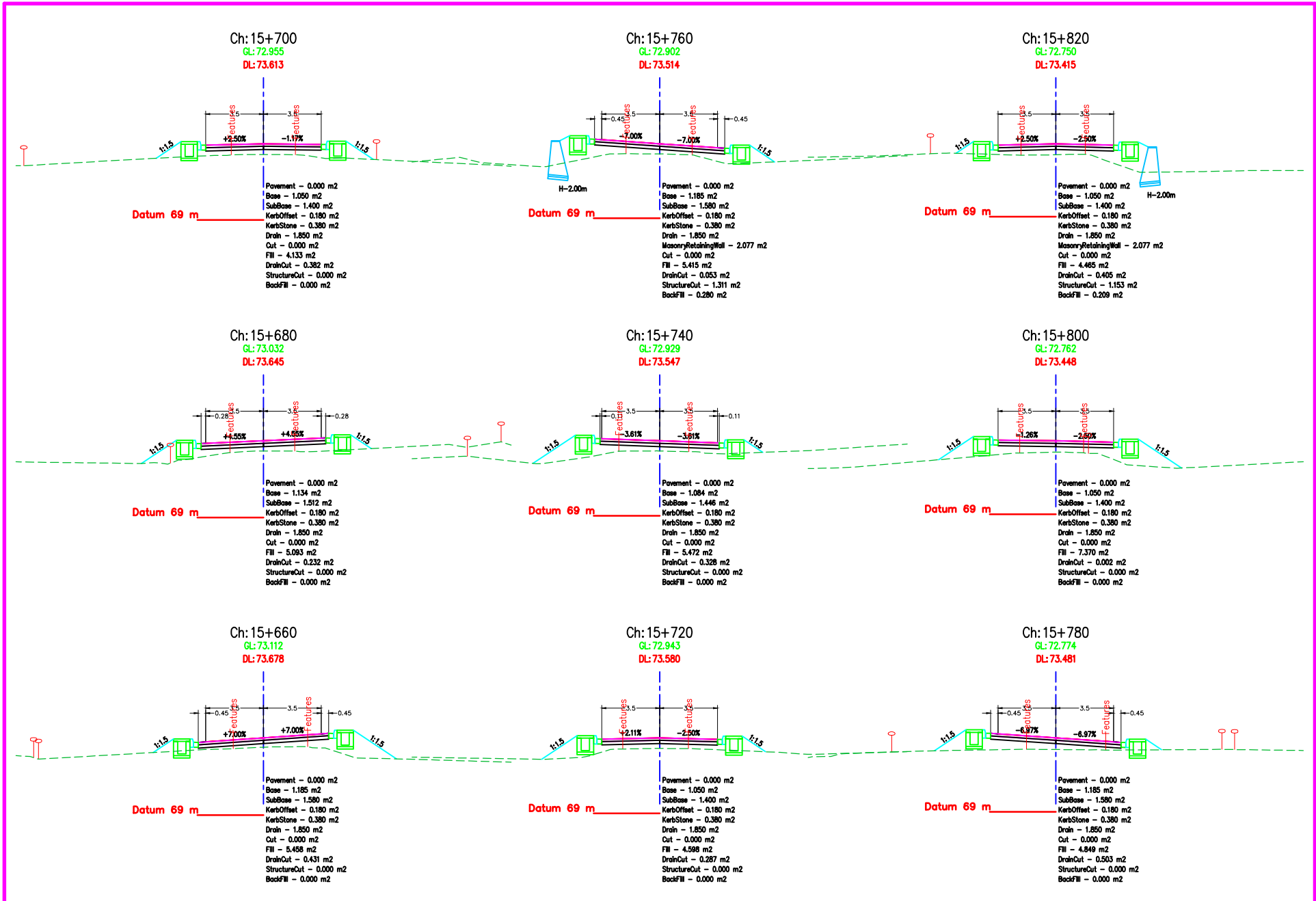
| | | | | | | | | | |
|---|--|--|------|----------|-----------|--|-----------|---------------------------------------|---|
| Government of Nepal Ministry of Federal Affairs and General Administration Department of Local Infrastructure (DoLI) Rural Connectivity Improvement Project-phase 2 (DoLI/RCIP/DPR-04/2019) | CONSULTANT: ITECO - INCLUSIVE JV Sitapaila Chowk, Ring Road | ROAD NAME : Bhagwanpur(Amuwa)-Dhakdhai- Khairni Road Rupandehi District | DATE | REVISION | SIGNATURE | DESIGNED BY : DRAWN BY : CHECKED BY : APPROVED BY : | SCALE | Cross-Section 15+120-15+280 | DATE: APRIL 2021 DRG NO : 1 SHEET NO : 85 |
|---|--|--|------|----------|-----------|--|-----------|---------------------------------------|---|



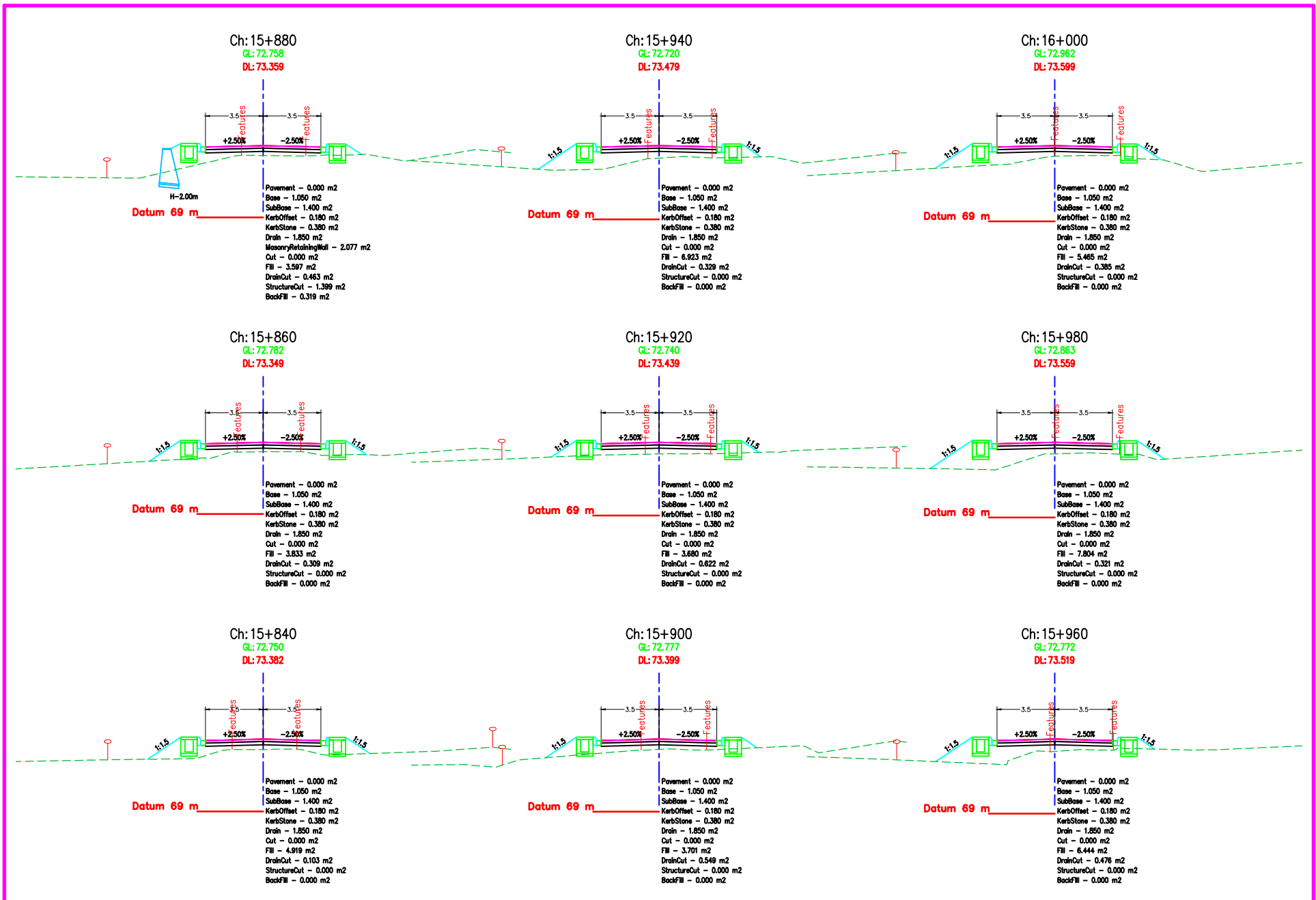
| | | | | | | | | | |
|---|--|--|------|----------|-----------|---------------|-----------|--------------------------------|----------------------|
| Government of Nepal Ministry of Federal Affairs and General Administration Department of Local Infrastructure (DoLI) Rural Connectivity Improvement Project-phase 2 (DoLI/RCIP/DPR-04/2019) | CONSULTANT: ITECO - INCLUSIVE JV Sitapaila Chowk, Ring Road | ROAD NAME : Bhagwanpur(Amuwa)-Dhakdhai- Khairni Road Rupandehi District | DATE | REVISION | SIGNATURE | DESIGNED BY : | SCALE | Cross-Section 15+300-15+460 | DATE: APRIL 2021 |
| | | | | | | DRAWN BY : | | | DRG NO : 1 |
| | | | | | | CHECKED BY : | | | SHEET NO : 86 |
| | | | | | | APPROVED BY : | | | |



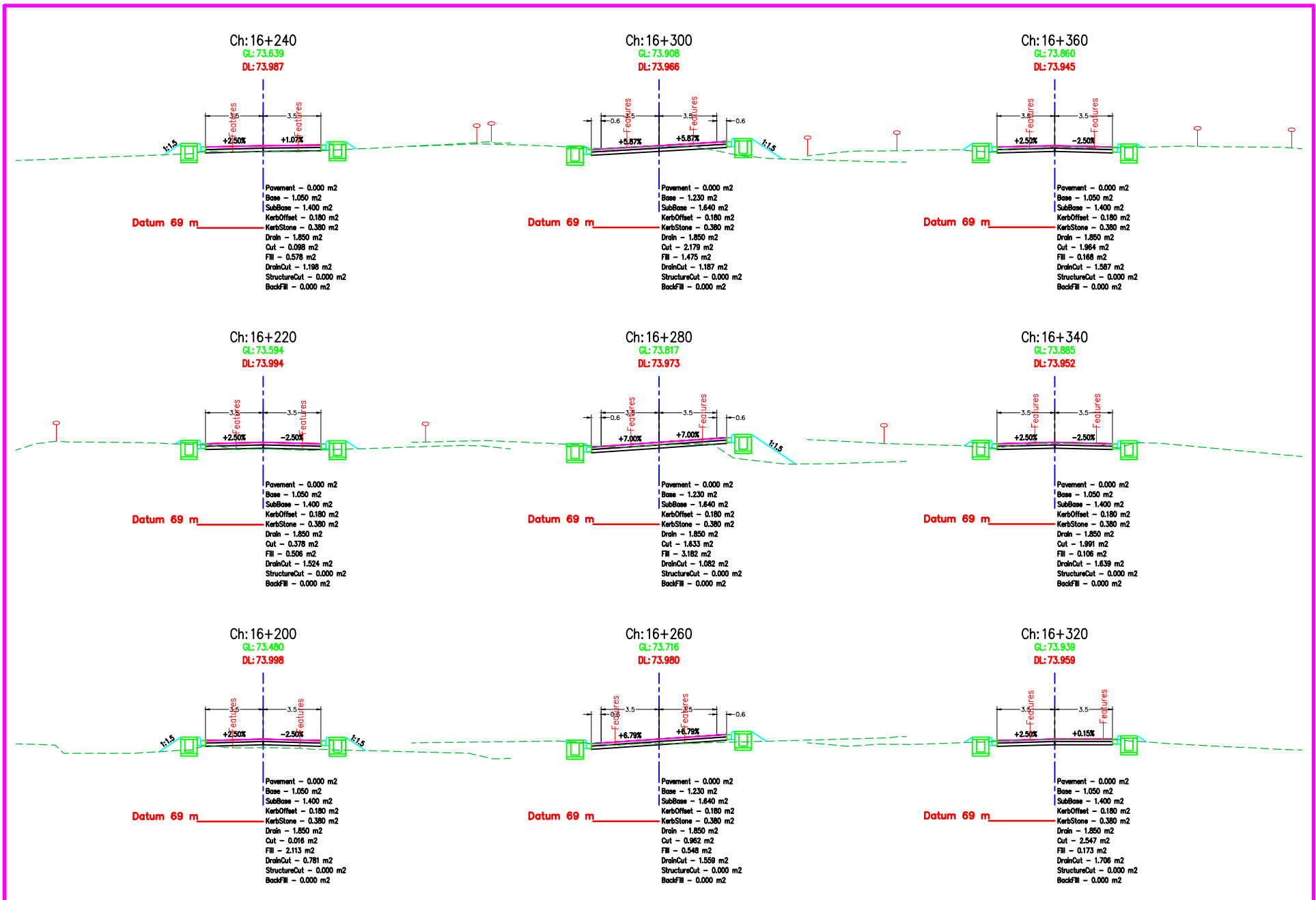
| | | | | | | | | | |
|---|--|--|------|----------|-----------|---------------|-----------|---------------|------------------|
| Government of Nepal Ministry of Federal Affairs and General Administration Department of Local Infrastructure (DoLI) Rural Connectivity Improvement Project-phase 2 (DoLI/RCIP/DPR-04/2019) | CONSULTANT: | ROAD NAME : | DATE | REVISION | SIGNATURE | DESIGNED BY : | SCALE | Cross-Section | DATE: APRIL 2021 |
| | ITECO - INCLUSIVE JV Sitapaila Chowk, Ring Road | Bhagwanpur(Amuwa)-Dhakdhai-Khairani Road Rupandehi District | | | | DRAWN BY : | | 15+480-15+640 | DRG NO : 1 |
| | | | | | | CHECKED BY : | | | SHEET NO : 87 |
| | | | | | | APPROVED BY : | | | |



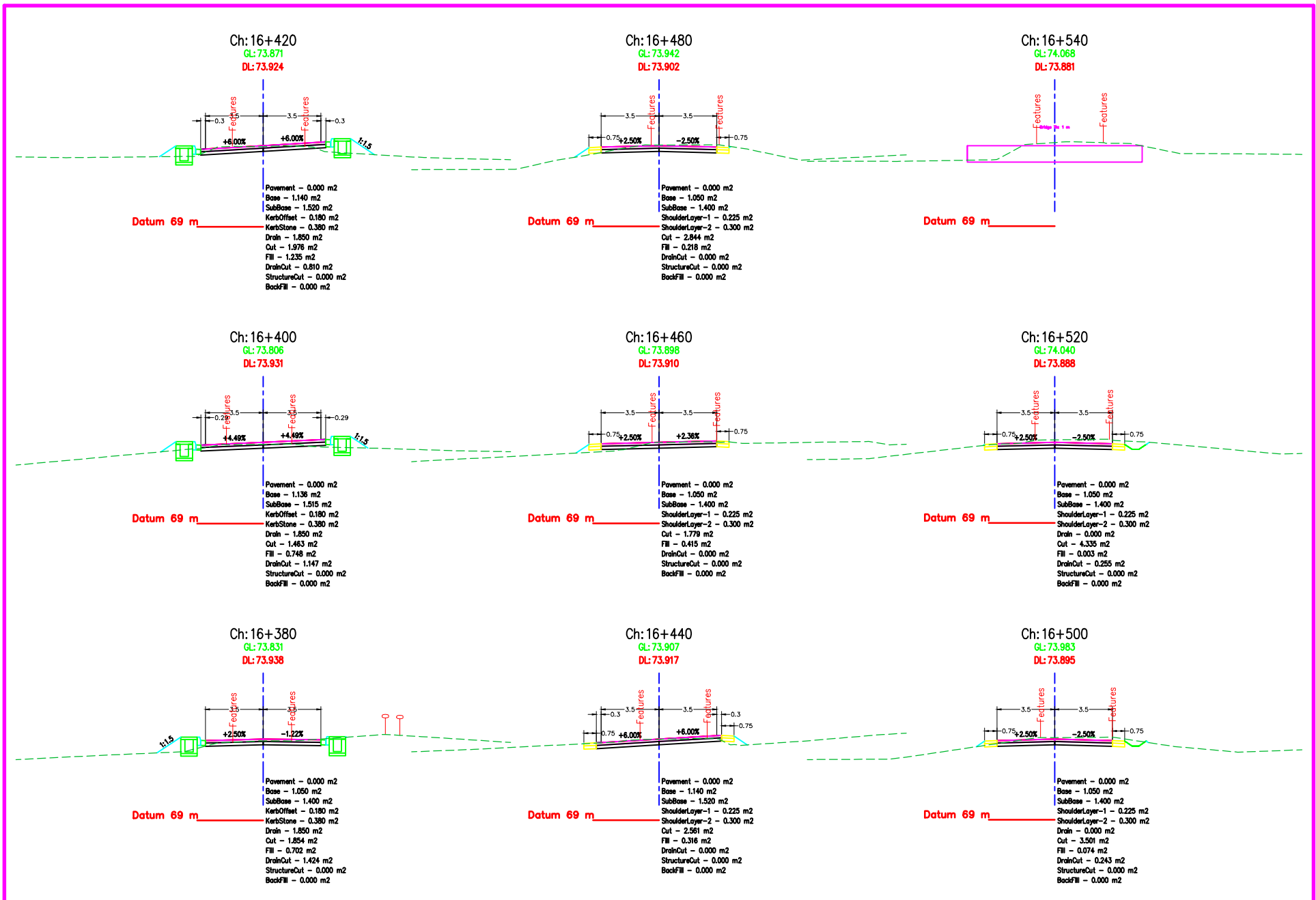
| | | | | | | | | | |
|---|--|---|--------------|------------------|-------------------|--|-----------|--------------------------------|---|
| Government of Nepal Ministry of Federal Affairs and General Administration Department of Local Infrastructure (DoLI) Rural Connectivity Improvement Project-phase 2 (DoLI/RCIP/DPR-04/2019) | CONSULTANT: ITECO - INCLUSIVE JV Sitapaila Chowk, Ring Road | ROAD NAME : Bhagwanpur(Amuwa)-Dhakdhai- Khaireni Road Rupandehi District | DATE | REVISION | SIGNATURE | DESIGNED BY : DRAWN BY : CHECKED BY : APPROVED BY : | SCALE | Cross-Section 15+660-15+820 | DATE: APRIL 2021 DRG NO : 1 SHEET NO : 88 |
|---|--|---|--------------|------------------|-------------------|--|-----------|--------------------------------|---|



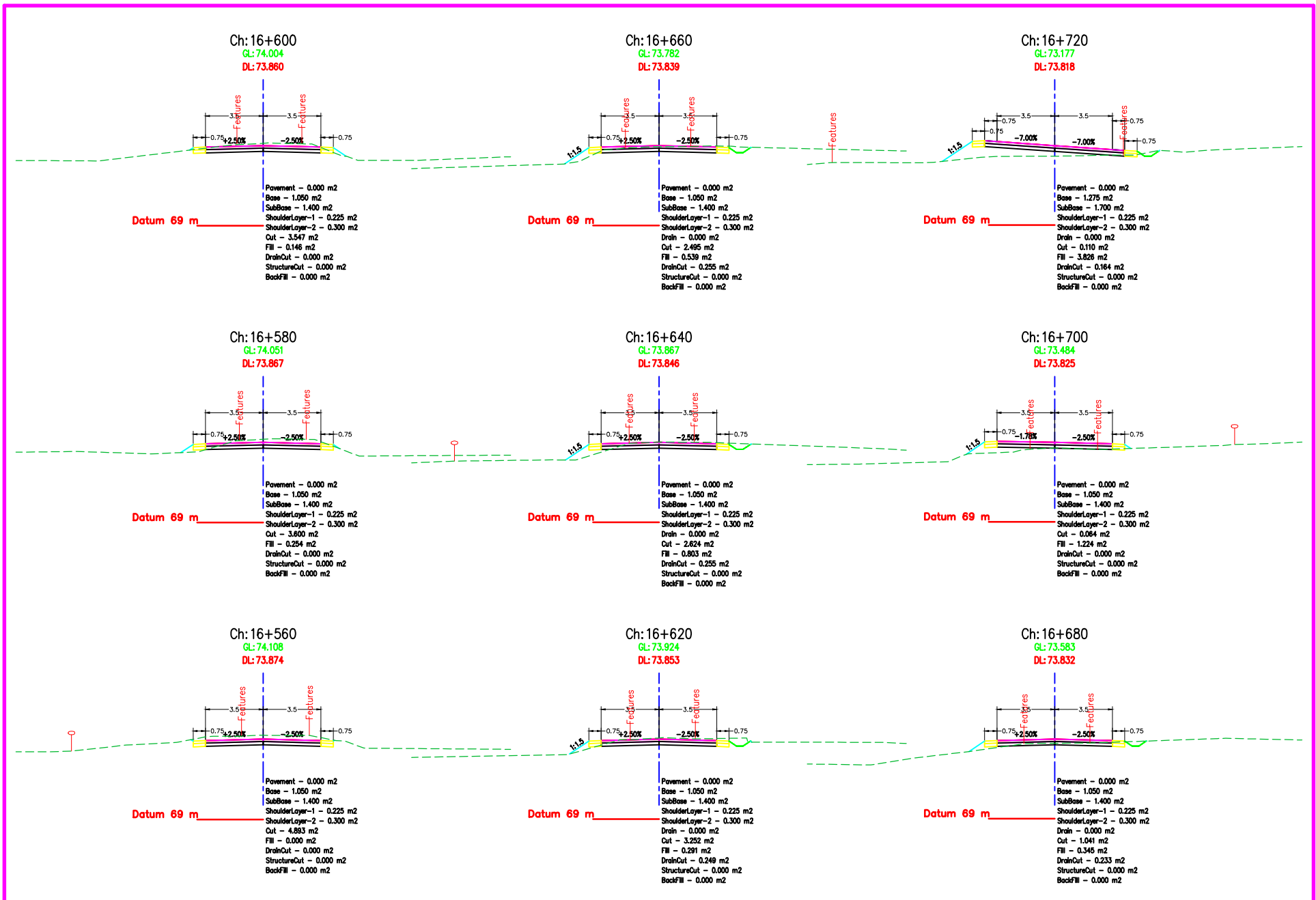
| | | | | | | | | | |
|---|--|---|------|----------|-----------|--|-----------|--------------------------------|---|
| Government of Nepal Ministry of Federal Affairs and General Administration Department of Local Infrastructure (DoLI) Rural Connectivity Improvement Project-phase 2 (DoLI/RCIP/DPR-04/2019) | CONSULTANT: ITECO - INCLUSIVE JV Sitapaila Chowk, Ring Road | ROAD NAME : Bhagwanpur(Amuwa)-Dhakdhai- Khaireni Road Rupandehi District | DATE | REVISION | SIGNATURE | DESIGNED BY : DRAWN BY : CHECKED BY : APPROVED BY : | SCALE | Cross-Section 15+840-16+000 | DATE: APRIL 2021 DRG NO : 1 SHEET NO : 89 |
|---|--|---|------|----------|-----------|--|-----------|--------------------------------|---|



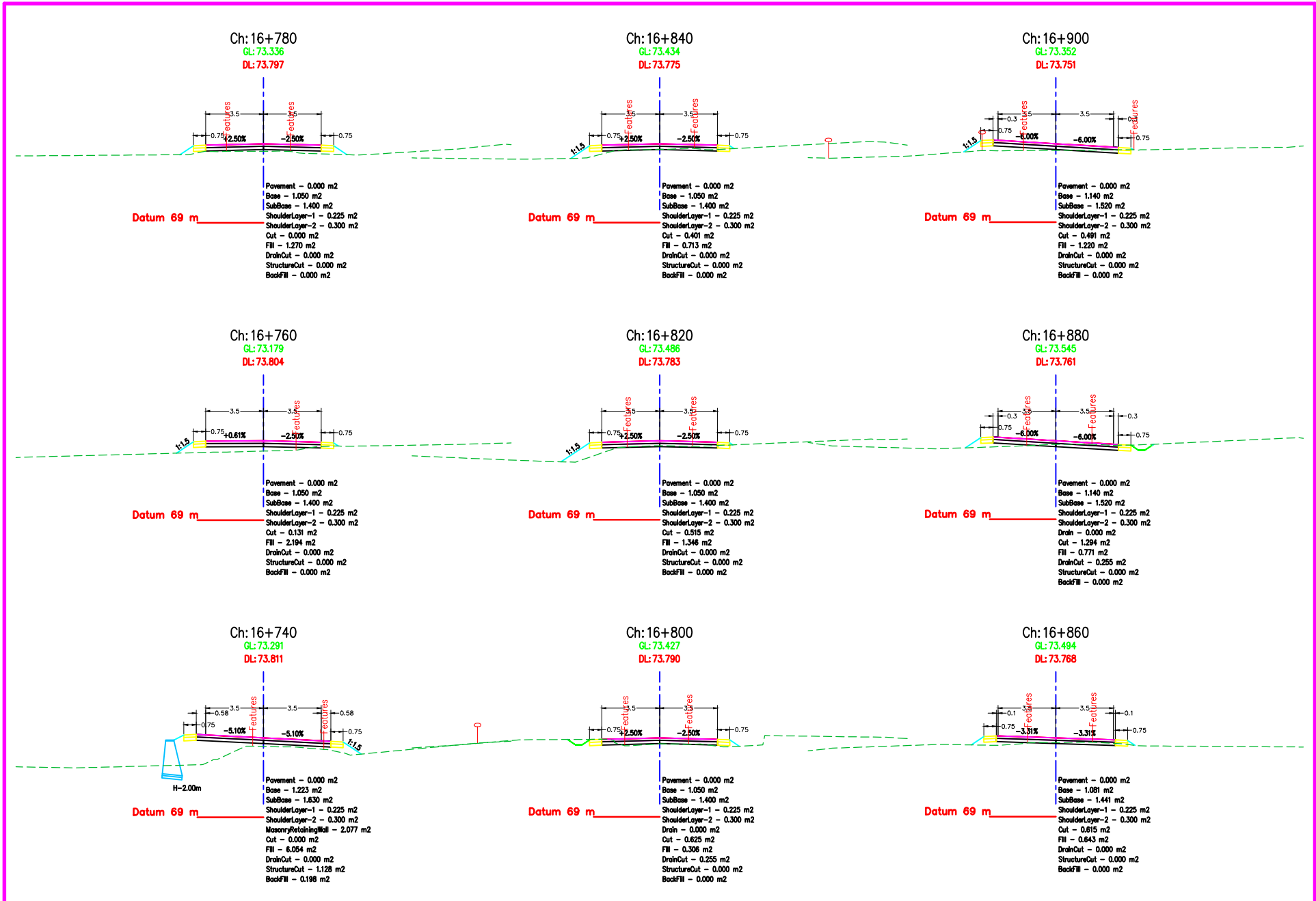
| | | | | | | | | | |
|---|--|--|------|----------|-----------|--|-----------|---------------------------------------|---|
| Government of Nepal Ministry of Federal Affairs and General Administration Department of Local Infrastructure (DoLI) Rural Connectivity Improvement Project-phase 2 (DoLI/RCIP/DPR-04/2019) | CONSULTANT: ITECO - INCLUSIVE JV Sitapaila Chowk, Ring Road | ROAD NAME : Bhagwanpur(Amuwa)-Dhakdhai- Khairni Road Rupandehi District | DATE | REVISION | SIGNATURE | DESIGNED BY : DRAWN BY : CHECKED BY : APPROVED BY : | SCALE | Cross-Section 16+200-16+360 | DATE: APRIL 2021 DRG NO : 1 SHEET NO : 91 |
|---|--|--|------|----------|-----------|--|-----------|---------------------------------------|---|



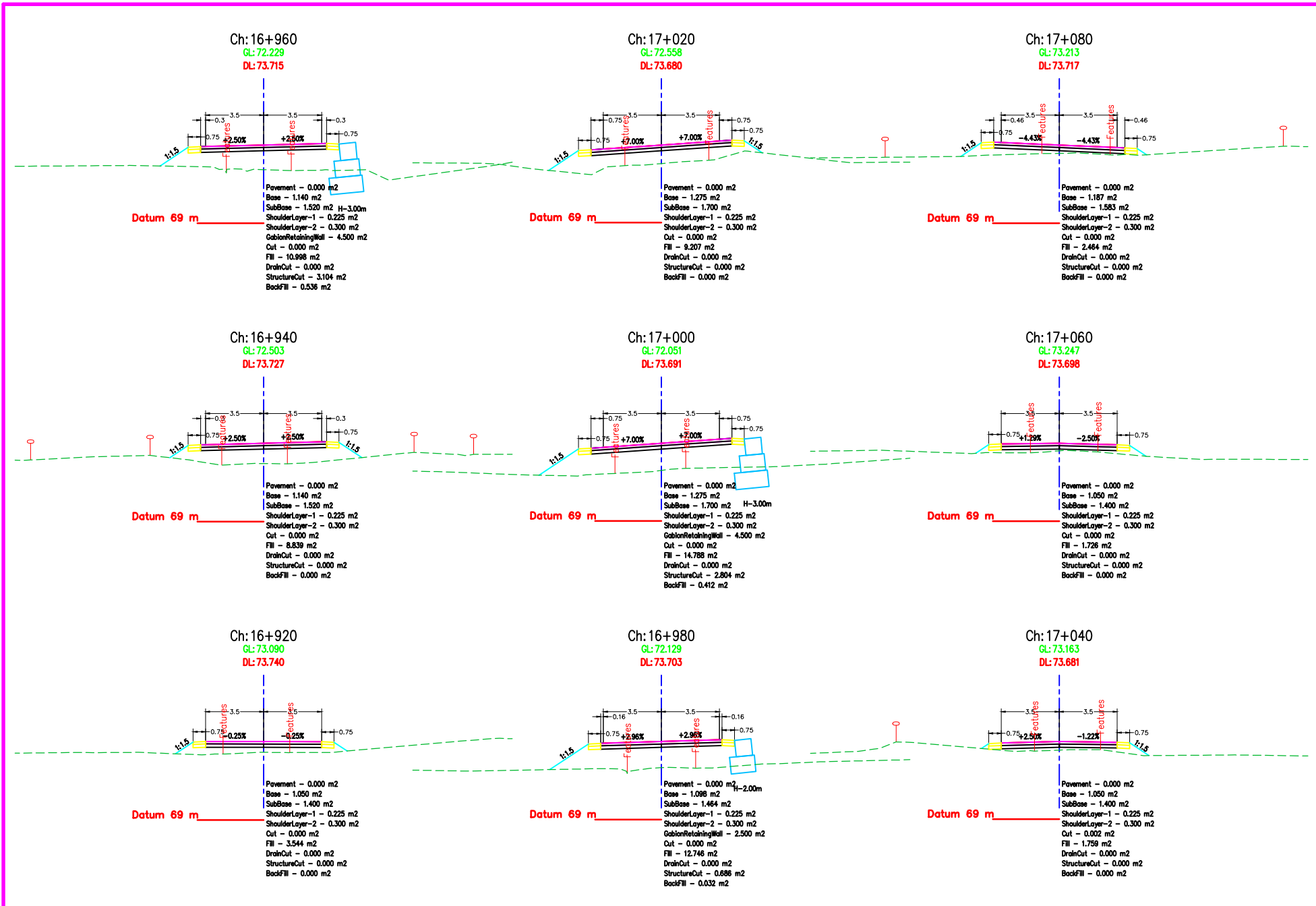
| | | | | | | | | | |
|---|--|--|------|----------|-----------|---------------|-----------|---------------|------------------|
| Government of Nepal Ministry of Federal Affairs and General Administration Department of Local Infrastructure (DoLI) Rural Connectivity Improvement Project-phase 2 (DoLI/RCIP/DPR-04/2019) | CONSULTANT: | ROAD NAME : | DATE | REVISION | SIGNATURE | DESIGNED BY : | SCALE | Cross-Section | DATE: APRIL 2021 |
| | ITECO - INCLUSIVE JV Sitapaila Chowk, Ring Road | Bhagwanpur(Amuwa)-Dhakdhai-Khairani Road Rupandehi District | | | | DRAWN BY : | | 16+380-16+540 | DRG NO : 1 |
| | | | | | | CHECKED BY : | | | SHEET NO : 92 |
| | | | | | | APPROVED BY : | | | |



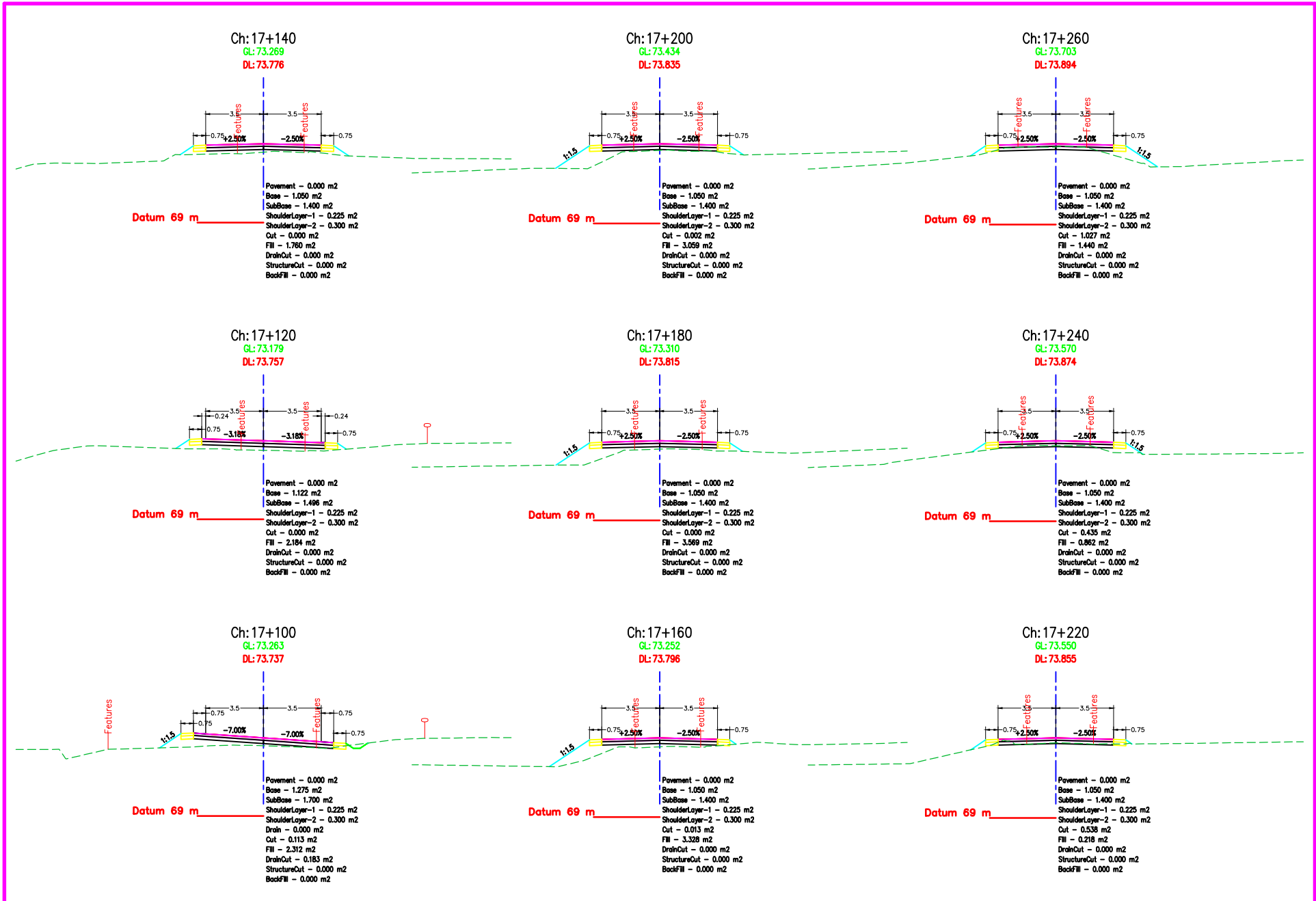
| | | | | | | | | | |
|---|--|--|------|----------|-----------|---------------|-----------|---------------|------------------|
| Government of Nepal Ministry of Federal Affairs and General Administration Department of Local Infrastructure (DoLI) Rural Connectivity Improvement Project-phase 2 (DoLI/RCIP/DPR-04/2019) | CONSULTANT: | ROAD NAME : | DATE | REVISION | SIGNATURE | DESIGNED BY : | SCALE | Cross-Section | DATE: APRIL 2021 |
| | ITECO - INCLUSIVE JV Sitapaila Chowk, Ring Road | Bhagwanpur(Amuwa)-Dhakdhai-Khairani Road Rupandehi District | | | | DRAWN BY : | | 16+560-16+720 | DRG NO : 1 |
| | | | | | | CHECKED BY : | | | SHEET NO : 93 |
| | | | | | | APPROVED BY : | | | |



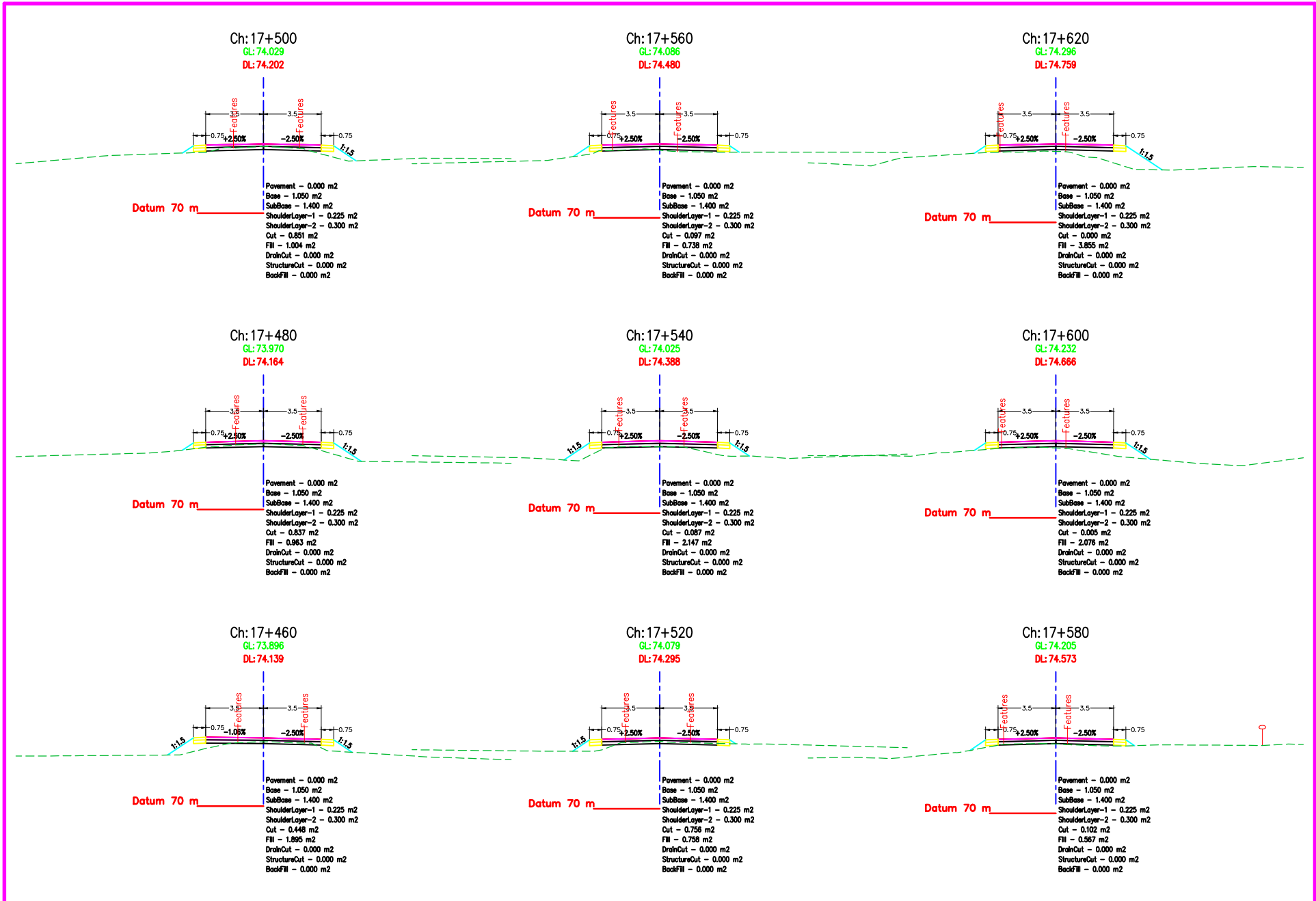
| | | | | | | | | | |
|---|--|--|------|----------|-----------|---------------|-----------|---------------|------------------|
| Government of Nepal Ministry of Federal Affairs and General Administration Department of Local Infrastructure (DoLI) Rural Connectivity Improvement Project-phase 2 (DoLI/RCIP/DPR-04/2019) | CONSULTANT: | ROAD NAME : | DATE | REVISION | SIGNATURE | DESIGNED BY : | SCALE | Cross-Section | DATE: APRIL 2021 |
| | ITECO - INCLUSIVE JV Sitapaila Chowk, Ring Road | Bhagwanpur(Amuwa)-Dhakdhai-Khairani Road Rupandehi District | | | | DRAWN BY : | | 16+740-16+900 | DRG NO : |
| | | | | | | CHECKED BY : | | | 1 |
| | | | | | | APPROVED BY : | | SHEET NO : | 94 |



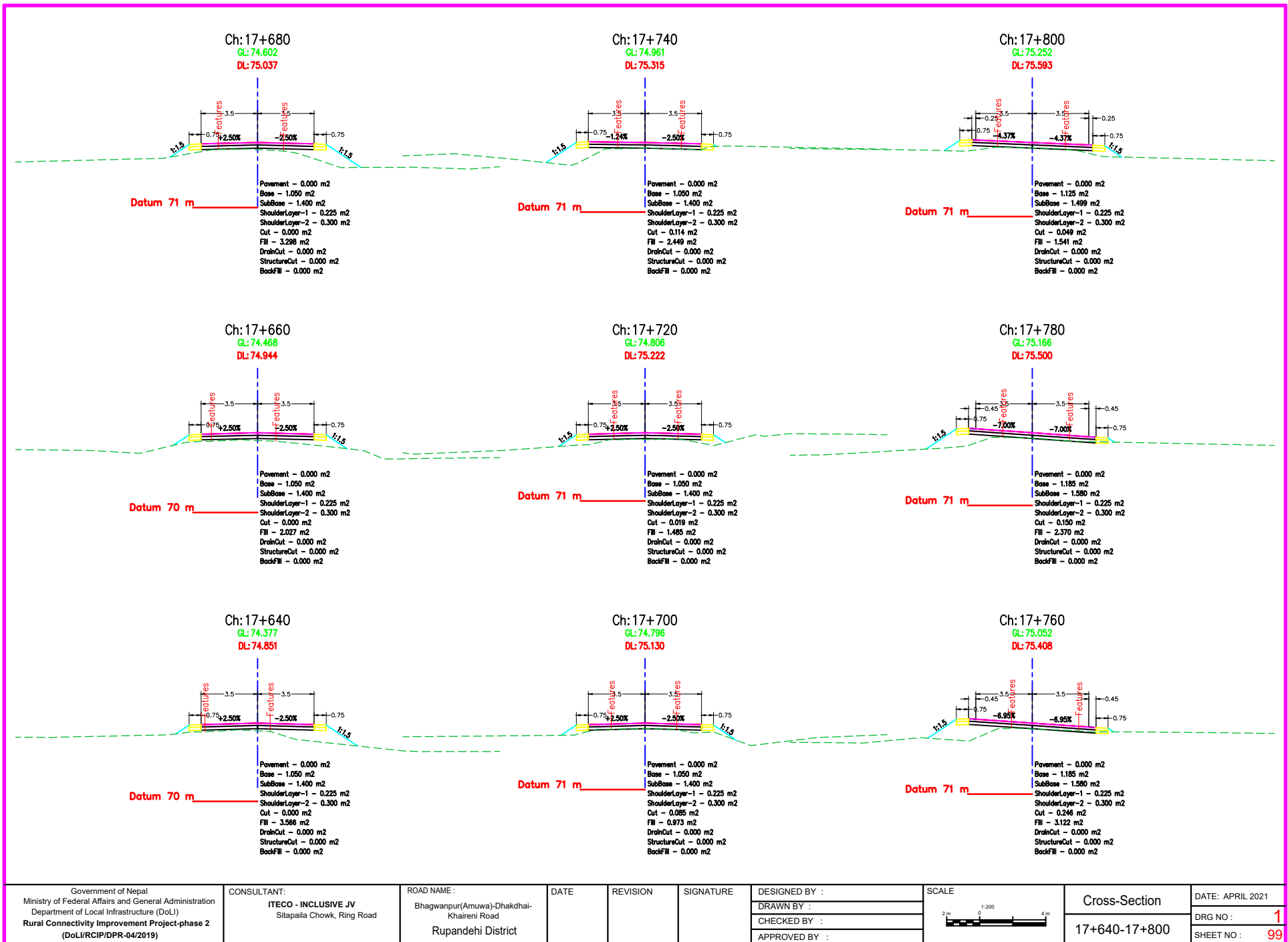
| | | | | | | | | | |
|---|---|---|------|----------|-----------|--|-----------|--------------------------------|---|
| Government of Nepal Ministry of Federal Affairs and General Administration Department of Local Infrastructure (DoLI) Rural Connectivity Improvement Project-phase 2 (DoLI/RCIP/DPR-04/2019) | CONSULTANT: ITECO - INCLUSIVE JV Sitapala Chowk, Ring Road | ROAD NAME : Bhagwanpur(Amuwa)-Dhakdhai- Khaireni Road Rupandehi District | DATE | REVISION | SIGNATURE | DESIGNED BY : DRAWN BY : CHECKED BY : APPROVED BY : | SCALE | Cross-Section 16+920-17+080 | DATE: APRIL 2021 DRG NO : 1 SHEET NO : 95 |
|---|---|---|------|----------|-----------|--|-----------|--------------------------------|---|



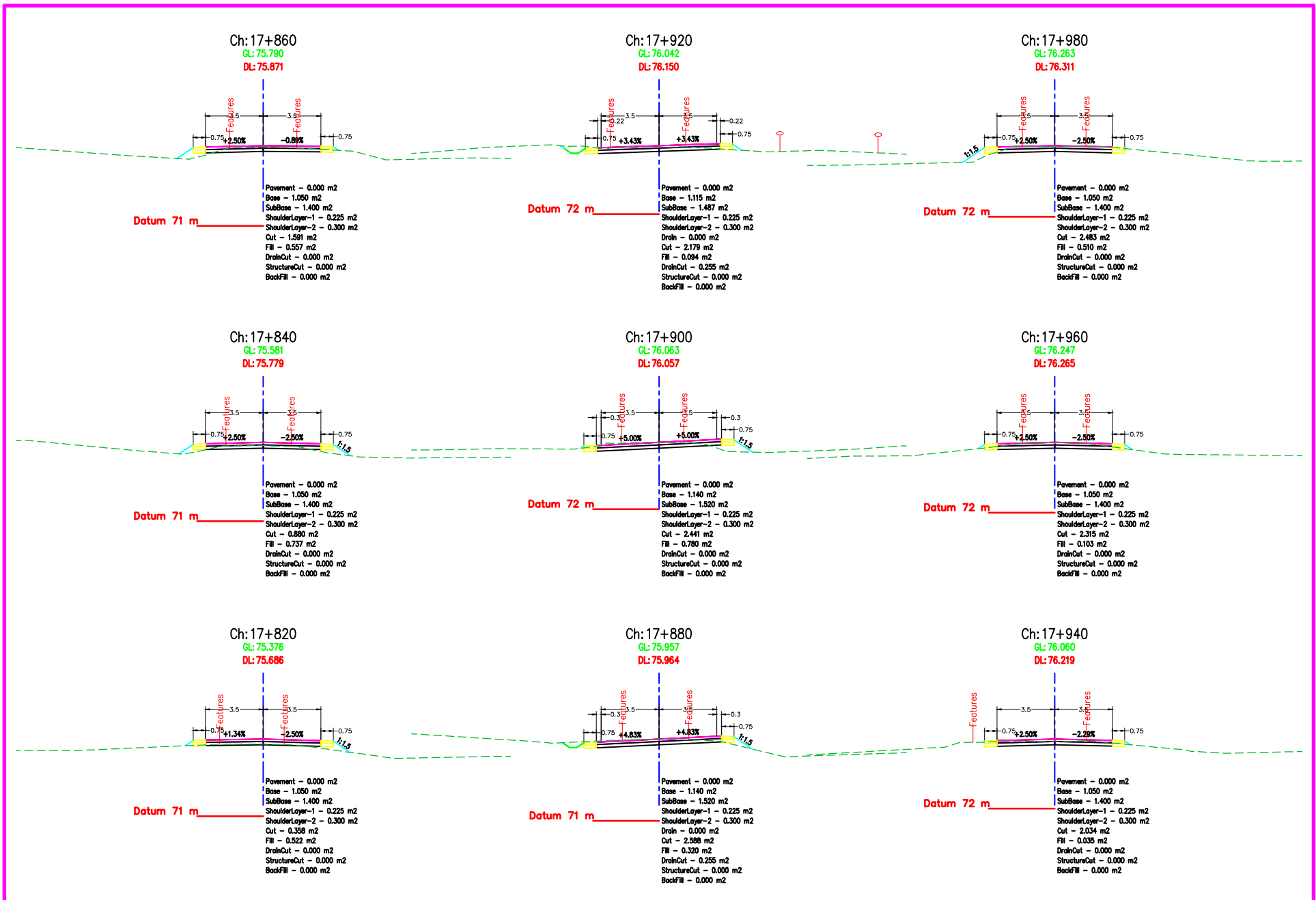
| | | | | | | | | | |
|---|--|--|------|----------|-----------|---------------|-----------|--------------------------------|------------------|
| Government of Nepal Ministry of Federal Affairs and General Administration Department of Local Infrastructure (DoLI) Rural Connectivity Improvement Project-phase 2 (DoLI/RCIP/DPR-04/2019) | CONSULTANT: | ROAD NAME : | DATE | REVISION | SIGNATURE | DESIGNED BY : | SCALE | Cross-Section 17+100-17+260 | DATE: APRIL 2021 |
| | ITECO - INCLUSIVE JV Sitapaila Chowk, Ring Road | Bhagwanpur(Amuwa)-Dhakdhai-Khairani Road Rupandehi District | | | | DRAWN BY : | | | DRG NO : 1 |
| | | | | | | CHECKED BY : | | | SHEET NO : 96 |
| | | | | | | APPROVED BY : | | | |



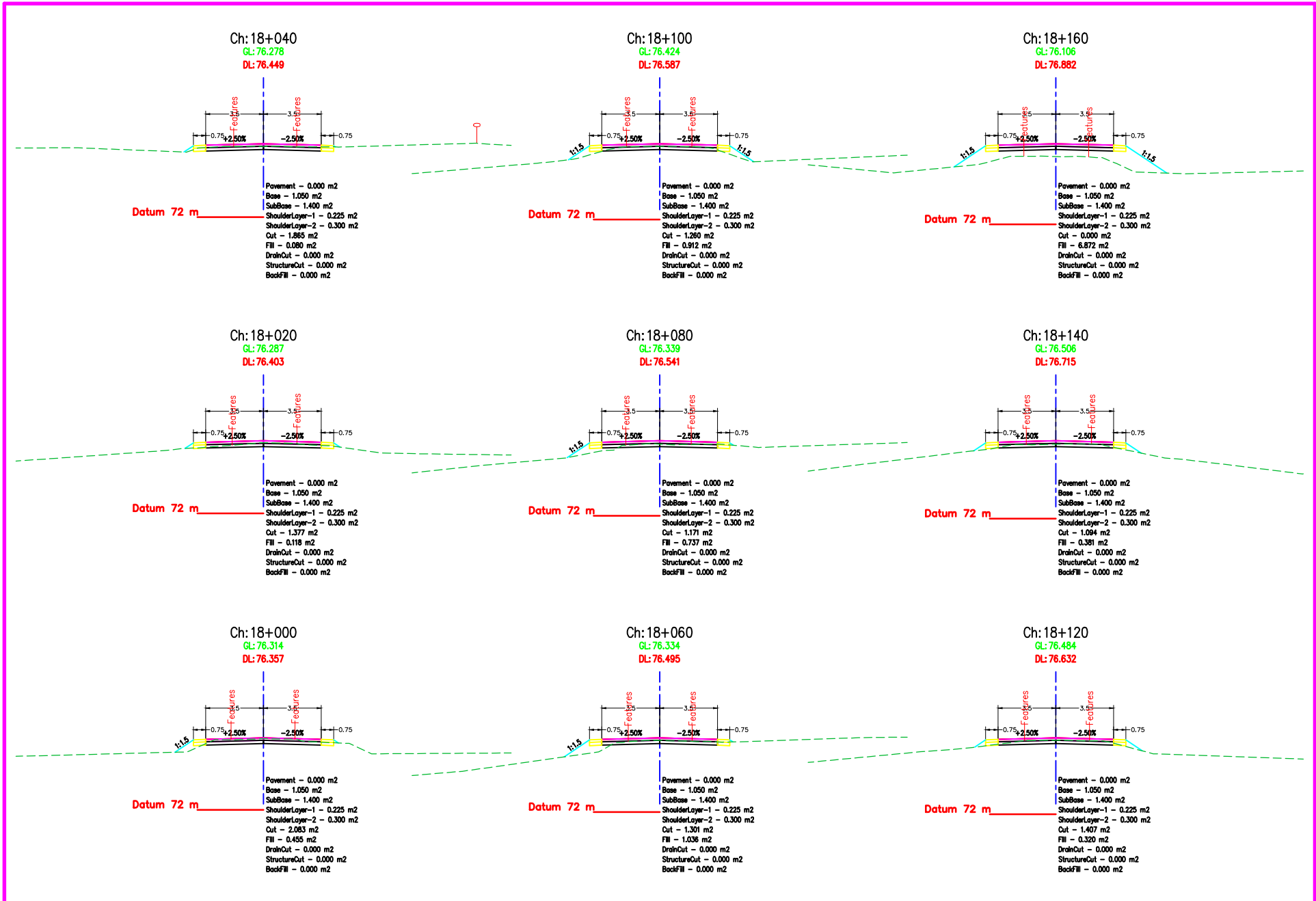
| | | | | | | | | | |
|---|--|--|------|----------|-----------|---------------|-----------|--------------------------------|------------------|
| Government of Nepal Ministry of Federal Affairs and General Administration Department of Local Infrastructure (DoLI) Rural Connectivity Improvement Project-phase 2 (DoLI/RCIP/DPR-04/2019) | CONSULTANT: | ROAD NAME : | DATE | REVISION | SIGNATURE | DESIGNED BY : | SCALE | Cross-Section 17+460-17+620 | DATE: APRIL 2021 |
| | ITECO - INCLUSIVE JV Sitapaila Chowk, Ring Road | Bhagwanpur(Amuwa)-Dhakdhai-Khairani Road Rupandehi District | | | | DRAWN BY : | | | DRG NO : |
| | | | | | | CHECKED BY : | | | 1 |
| | | | | | | APPROVED BY : | | | SHEET NO : 98 |



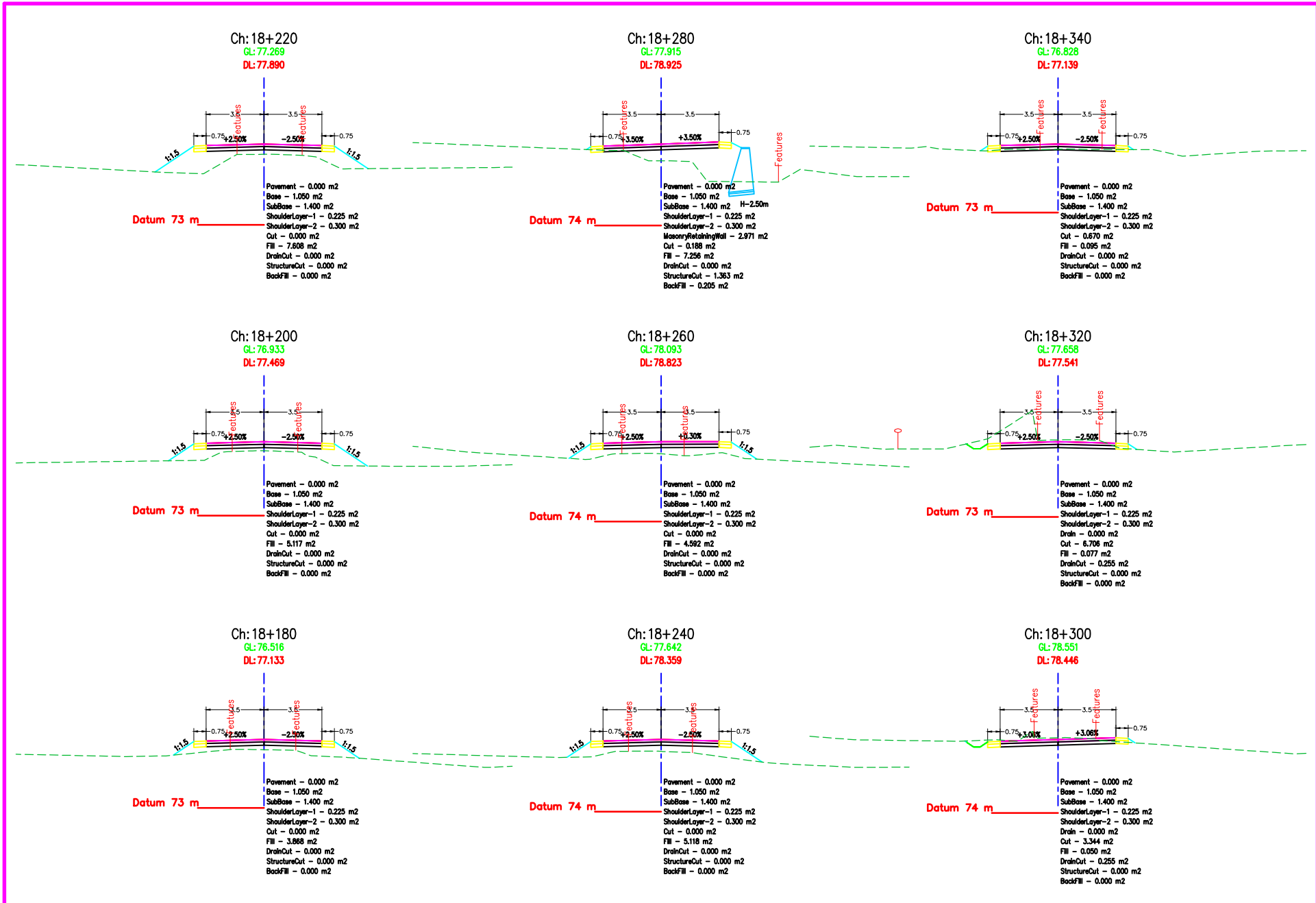
| | | | | | | | | | |
|---|--|---|------|----------|-----------|---------------|-----------|---------------|------------------|
| Government of Nepal Ministry of Federal Affairs and General Administration Department of Local Infrastructure (DoLI) Rural Connectivity Improvement Project-phase 2 (DoLI/RCIP/DPR-04/2019) | CONSULTANT: | ROAD NAME : | DATE | REVISION | SIGNATURE | DESIGNED BY : | SCALE | Cross-Section | DATE: APRIL 2021 |
| | ITECO - INCLUSIVE JV Sitapaila Chowk, Ring Road | Bhagwanpur(Amuwa)-Dhakdhai- Khairni Road Rupandehi District | | | | DRAWN BY : | | 17+640-17+800 | DRG NO : |
| | | | | | | CHECKED BY : | | | 1 |
| | | | | | | APPROVED BY : | | | SHEET NO : |



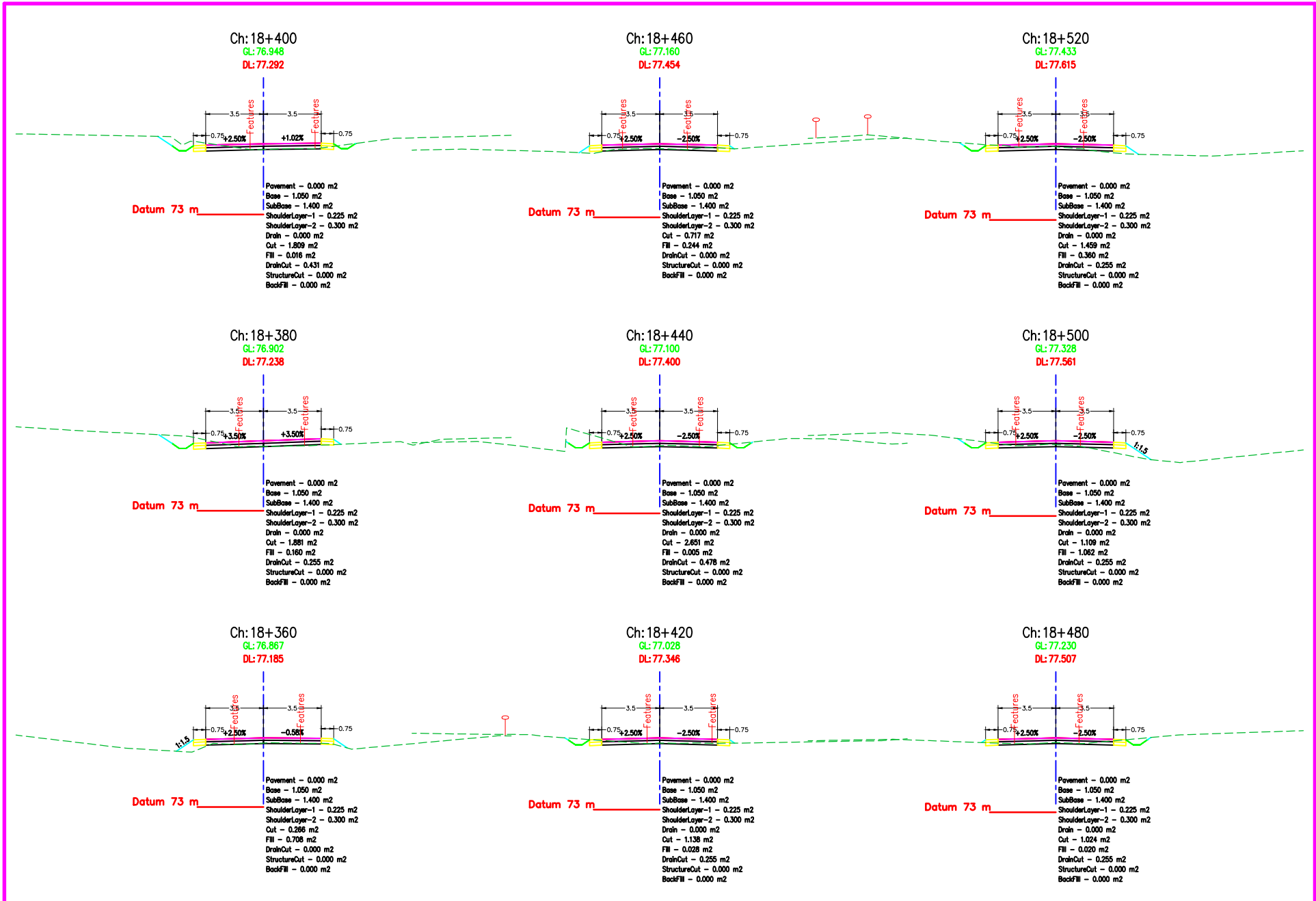
| | | | | | | | | | |
|---|--|---|------|----------|-----------|---------------|-----------|---------------|------------------|
| Government of Nepal Ministry of Federal Affairs and General Administration Department of Local Infrastructure (DoLI) Rural Connectivity Improvement Project-phase 2 (DoLI/RCIP/DPR-04/2019) | CONSULTANT: | ROAD NAME : | DATE | REVISION | SIGNATURE | DESIGNED BY : | SCALE | Cross-Section | DATE: APRIL 2021 |
| | ITECO - INCLUSIVE JV Sitapaila Chowk, Ring Road | Bhagwanpur(Amuwa)-Dhakdhai-Khairni Road Rupandehi District | | | | DRAWN BY : | | | 17+820-17+980 |
| | | | | | | CHECKED BY : | | | SHEET NO : 100 |
| | | | | | | APPROVED BY : | | | |



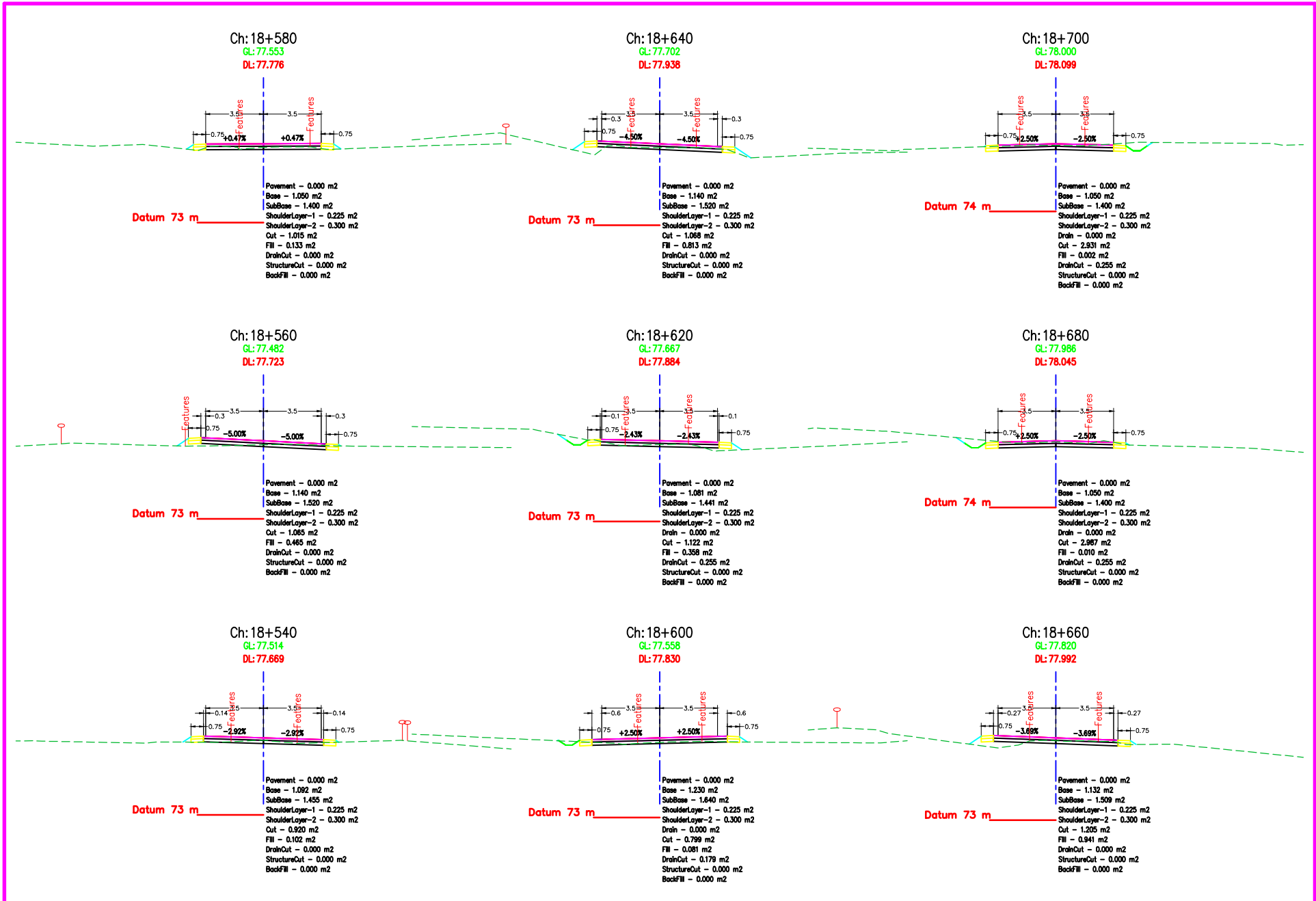
| | | | | | | | | | |
|---|--|--|------|----------|-----------|---------------|-----------|---------------|------------------|
| Government of Nepal Ministry of Federal Affairs and General Administration Department of Local Infrastructure (DoLI) Rural Connectivity Improvement Project-phase 2 (DoLI/RCIP/DPR-04/2019) | CONSULTANT: | ROAD NAME : | DATE | REVISION | SIGNATURE | DESIGNED BY : | SCALE | Cross-Section | DATE: APRIL 2021 |
| | ITECO - INCLUSIVE JV Sitapaila Chowk, Ring Road | Bhagwanpur(Amuwa)-Dhakdhai-Khairani Road Rupandehi District | | | | DRAWN BY : | | 18+000-18+160 | DRG NO : |
| | | | | | | CHECKED BY : | | | 1 |
| | | | | | | APPROVED BY : | | | SHEET NO : |



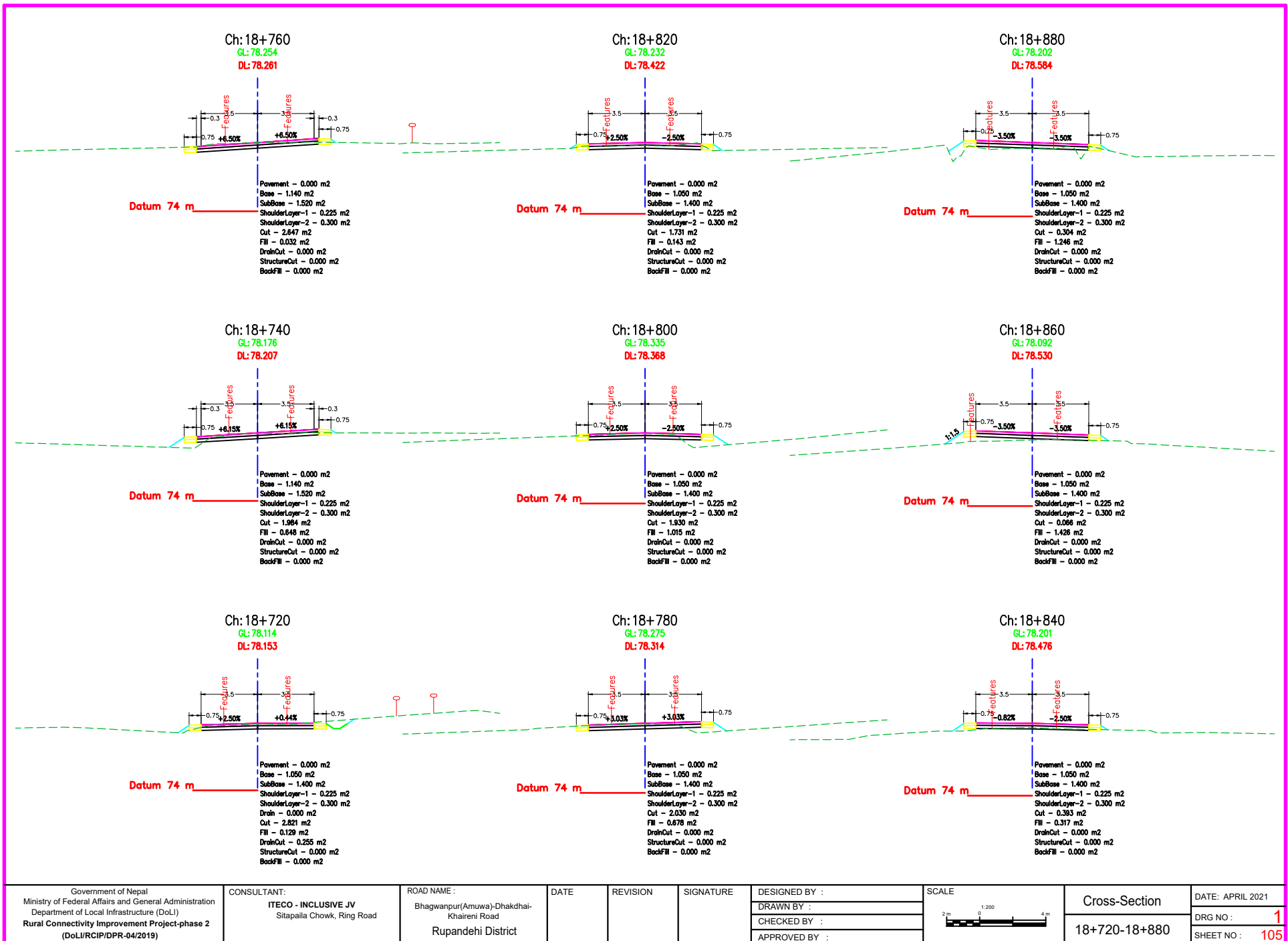
| | | | | | | | | | |
|---|--|--|------|----------|-----------|---------------|-----------|---------------|------------------|
| Government of Nepal Ministry of Federal Affairs and General Administration Department of Local Infrastructure (DoLI) Rural Connectivity Improvement Project-phase 2 (DoLI/RCIP/DPR-04/2019) | CONSULTANT: | ROAD NAME : | DATE | REVISION | SIGNATURE | DESIGNED BY : | SCALE | Cross-Section | DATE: APRIL 2021 |
| | ITECO - INCLUSIVE JV Sitapaila Chowk, Ring Road | Bhagwanpur(Amuwa)-Dhakdhai-Khairani Road Rupandehi District | | | | DRAWN BY : | | 18+180-18+340 | DRG NO : |
| | | | | | | CHECKED BY : | | | 1 |
| | | | | | | APPROVED BY : | | SHEET NO : | 102 |



| | | | | | | | | | |
|---|--|--|------|----------|-----------|---------------|-----------|---------------|------------------|
| Government of Nepal Ministry of Federal Affairs and General Administration Department of Local Infrastructure (DoLI) Rural Connectivity Improvement Project-phase 2 (DoLI/RCIP/DPR-04/2019) | CONSULTANT: | ROAD NAME : | DATE | REVISION | SIGNATURE | DESIGNED BY : | SCALE | Cross-Section | DATE: APRIL 2021 |
| | ITECO - INCLUSIVE JV Sitapaila Chowk, Ring Road | Bhagwanpur(Amuwa)-Dhakdhai-Khairani Road Rupandehi District | | | | DRAWN BY : | | | 18+360-18+520 |
| | | | | | | CHECKED BY : | | | SHEET NO : 103 |
| | | | | | | APPROVED BY : | | | |



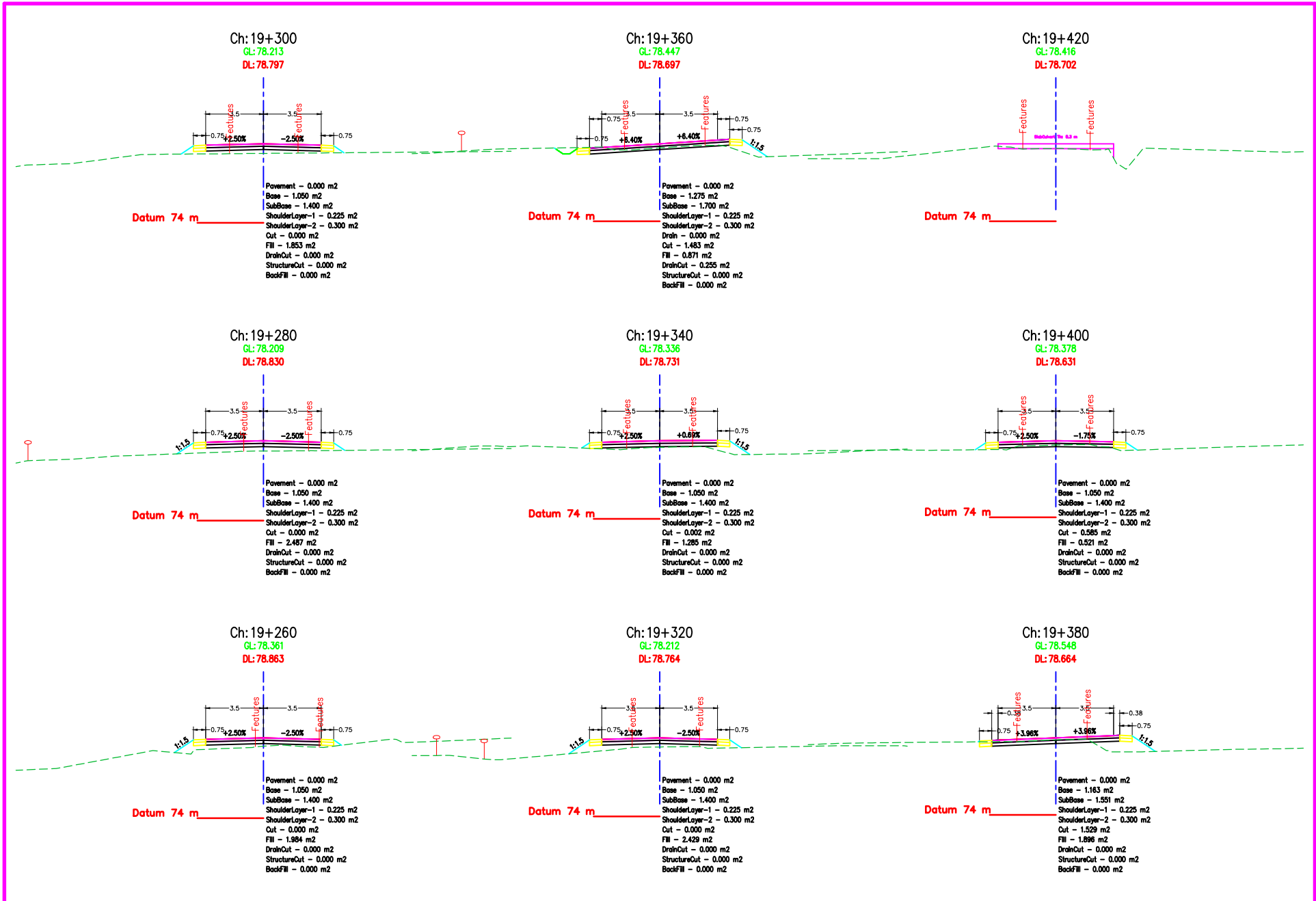
| | | | | | | | | | |
|---|--|---|------|----------|-----------|---------------|-----------|---------------|------------------|
| Government of Nepal Ministry of Federal Affairs and General Administration Department of Local Infrastructure (DoLI) Rural Connectivity Improvement Project-phase 2 (DoLI/RCIP/DPR-04/2019) | CONSULTANT: | ROAD NAME : | DATE | REVISION | SIGNATURE | DESIGNED BY : | SCALE | Cross-Section | DATE: APRIL 2021 |
| | ITECO - INCLUSIVE JV Sitapaila Chowk, Ring Road | Bhagwanpur(Amuwa) Dhakdhai- Khairni Road Rupandehi District | | | | DRAWN BY : | | 18+540-18+700 | DRG NO : |
| | | | | | | CHECKED BY : | | | SHEET NO : 104 |
| | | | | | | APPROVED BY : | | | |



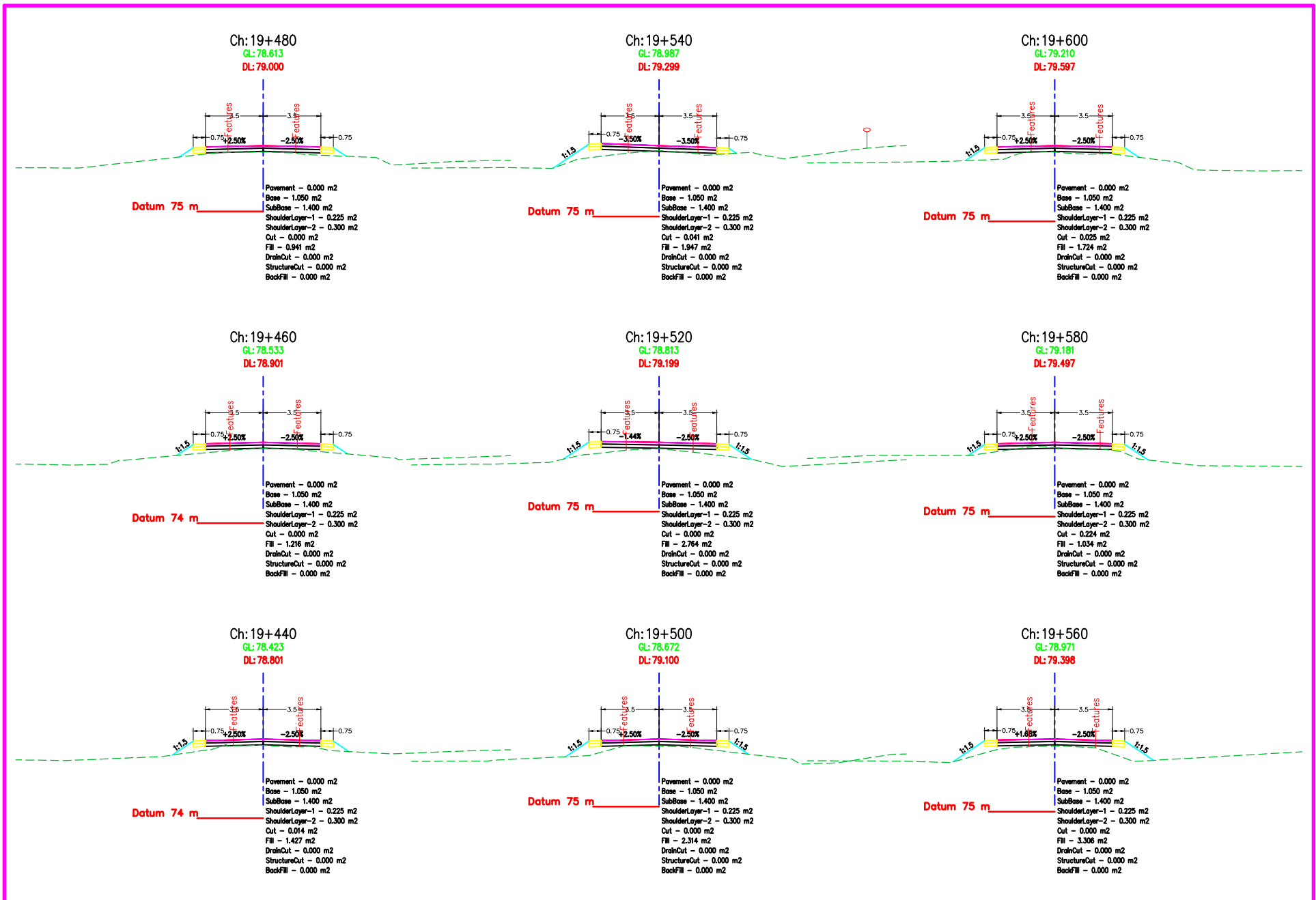
| | | | | | | | | | |
|--|--|--|------|----------|-----------|---------------|-----------|--------------------------------|-----------------------|
| Government of Nepal Ministry of Federal Affairs and General Administration Department of Local Infrastructure (DoLI) Rural Connectivity Improvement Project-phase 2 (DoLI/RICIP/DPR-04/2019) | CONSULTANT: ITECO - INCLUSIVE JV Sitapaila Chowk, Ring Road | ROAD NAME : Bhagwanpur(Amuwa)-Dhakdhai- Khairni Road Rupandehi District | DATE | REVISION | SIGNATURE | DESIGNED BY : | SCALE | Cross-Section 18+720-18+880 | DATE: APRIL 2021 |
| | | | | | | DRAWN BY : | | | DRG NO : 1 |
| | | | | | | CHECKED BY : | | | SHEET NO : 105 |
| | | | | | | APPROVED BY : | | | |



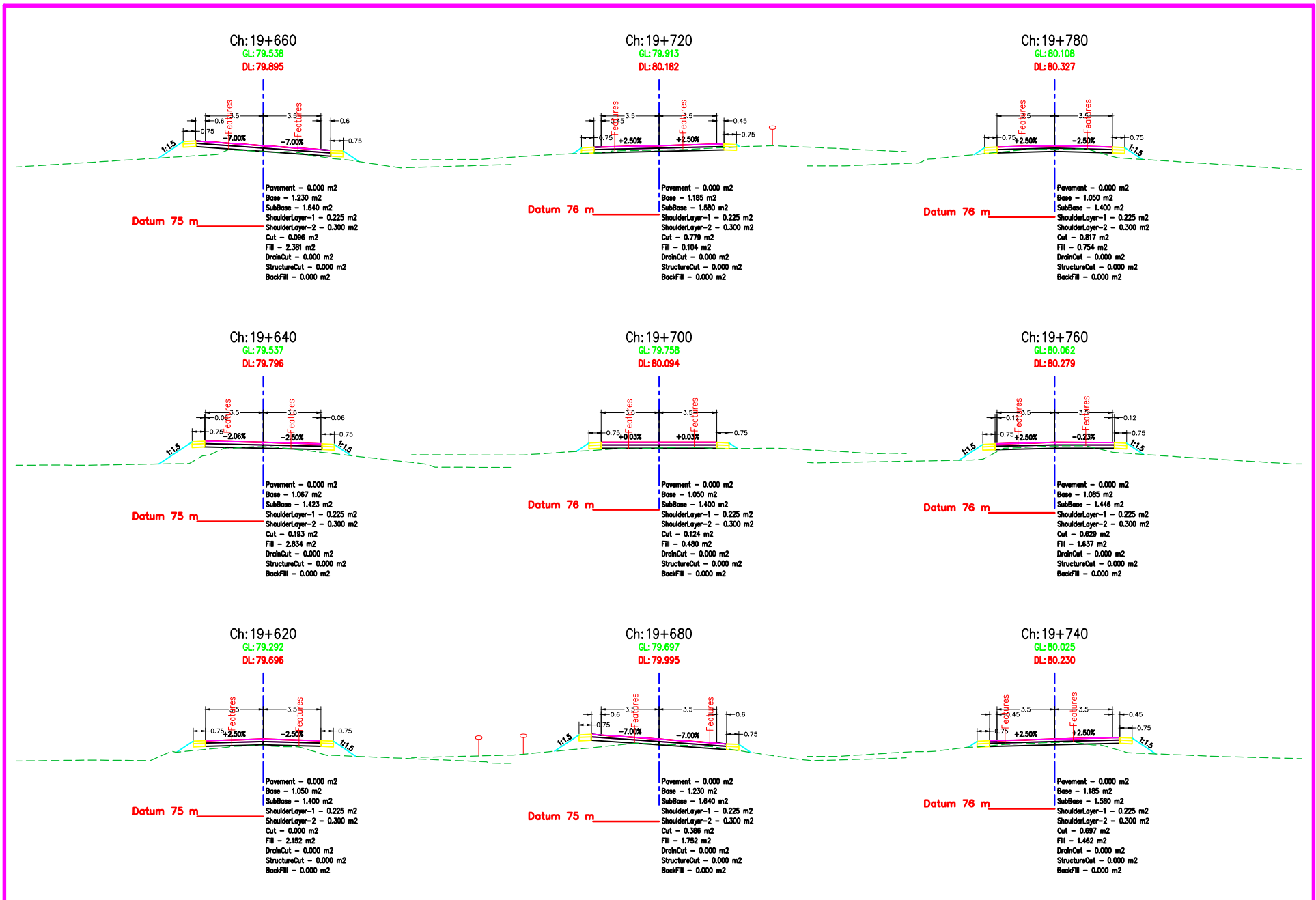
| | | | | | | | | | |
|---|--|--|------|----------|-----------|---------------|-----------|---------------|------------------|
| Government of Nepal Ministry of Federal Affairs and General Administration Department of Local Infrastructure (DoLI) Rural Connectivity Improvement Project-phase 2 (DoLI/RCIP/DPR-04/2019) | CONSULTANT: | ROAD NAME : | DATE | REVISION | SIGNATURE | DESIGNED BY : | SCALE | Cross-Section | DATE: APRIL 2021 |
| | ITECO - INCLUSIVE JV Sitapaila Chowk, Ring Road | Bhagwanpur(Amuwa)-Dhakdhai-Khairani Road Rupandehi District | | | | DRAWN BY : | | 18+900-19+060 | DRG NO : |
| | | | | | | CHECKED BY : | | | 1 |
| | | | | | | APPROVED BY : | | | SHEET NO : 106 |




| | | | | | | | | | |
|---|--|--|------|----------|-----------|---------------|-----------|----------------|------------------|
| Government of Nepal Ministry of Federal Affairs and General Administration Department of Local Infrastructure (DoLI) Rural Connectivity Improvement Project-phase 2 (DoLI/RCIP/DPR-04/2019) | CONSULTANT: | ROAD NAME : | DATE | REVISION | SIGNATURE | DESIGNED BY : | SCALE | Cross-Section | DATE: APRIL 2021 |
| | ITECO - INCLUSIVE JV Sitapaila Chowk, Ring Road | Bhagwanpur(Amuwa)-Dhakdhai-Khairani Road Rupandehi District | | | | DRAWN BY : | | | 19+260-19+420 |
| | | | | | | CHECKED BY : | | SHEET NO : 108 | |
| | | | | | | APPROVED BY : | | | |



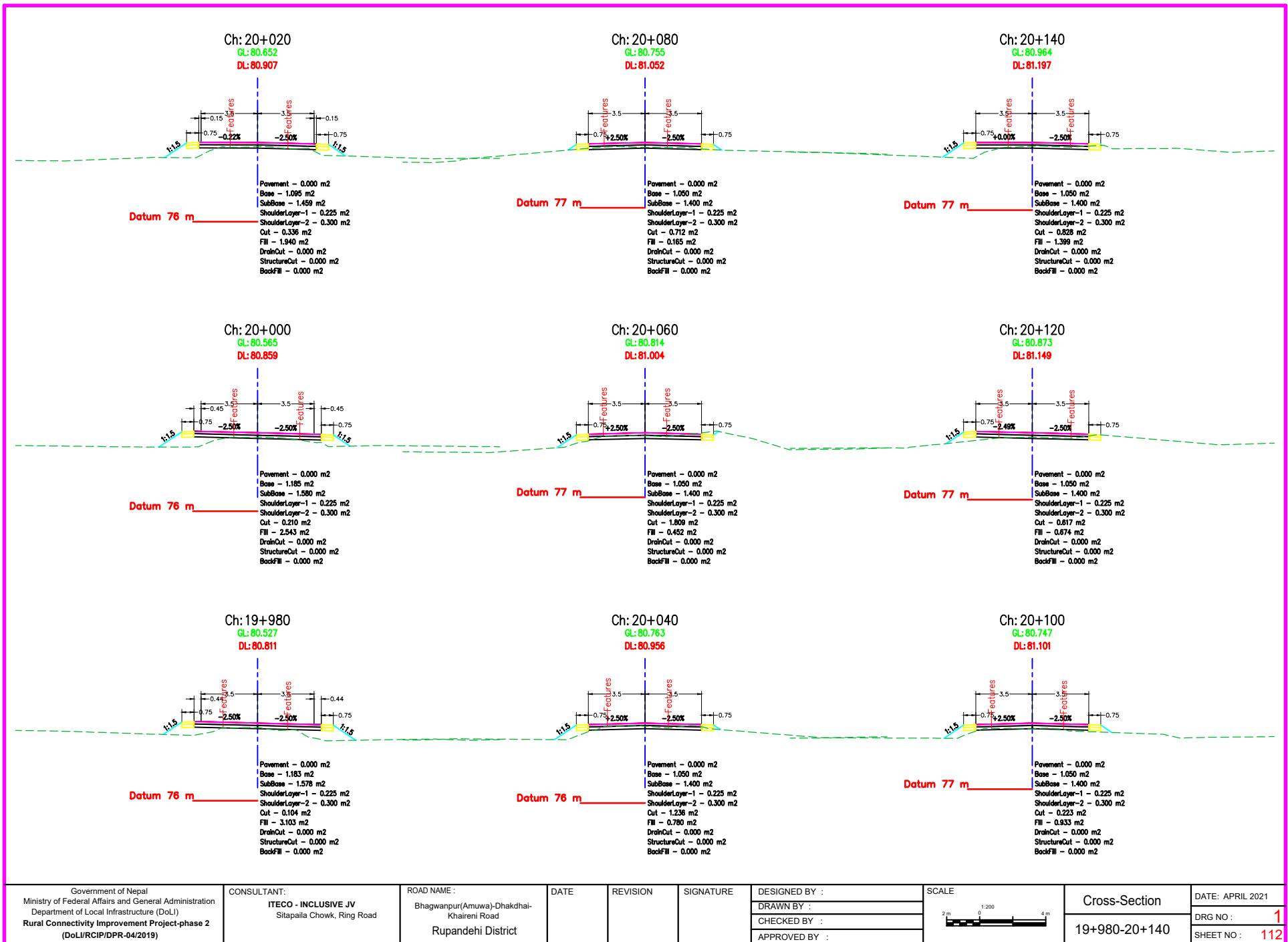
| | | | | | | | | | |
|---|--|---|------|----------|-----------|---------------|-----------|--------------------------------|------------------|
| Government of Nepal Ministry of Federal Affairs and General Administration Department of Local Infrastructure (DoLI) Rural Connectivity Improvement Project-phase 2 (DoLI/RCIP/DPR-04/2019) | CONSULTANT: | ROAD NAME : | DATE | REVISION | SIGNATURE | DESIGNED BY : | SCALE | Cross-Section 19+440-19+600 | DATE: APRIL 2021 |
| | ITECO - INCLUSIVE JV Sitapaila Chowk, Ring Road | Bhagwanpur(Amuwa)-Dhakdhai- Khairni Road Rupandehi District | | | | DRAWN BY : | | | DRG NO : |
| | | | | | | CHECKED BY : | | | 1 |
| | | | | | | APPROVED BY : | | | SHEET NO : 109 |



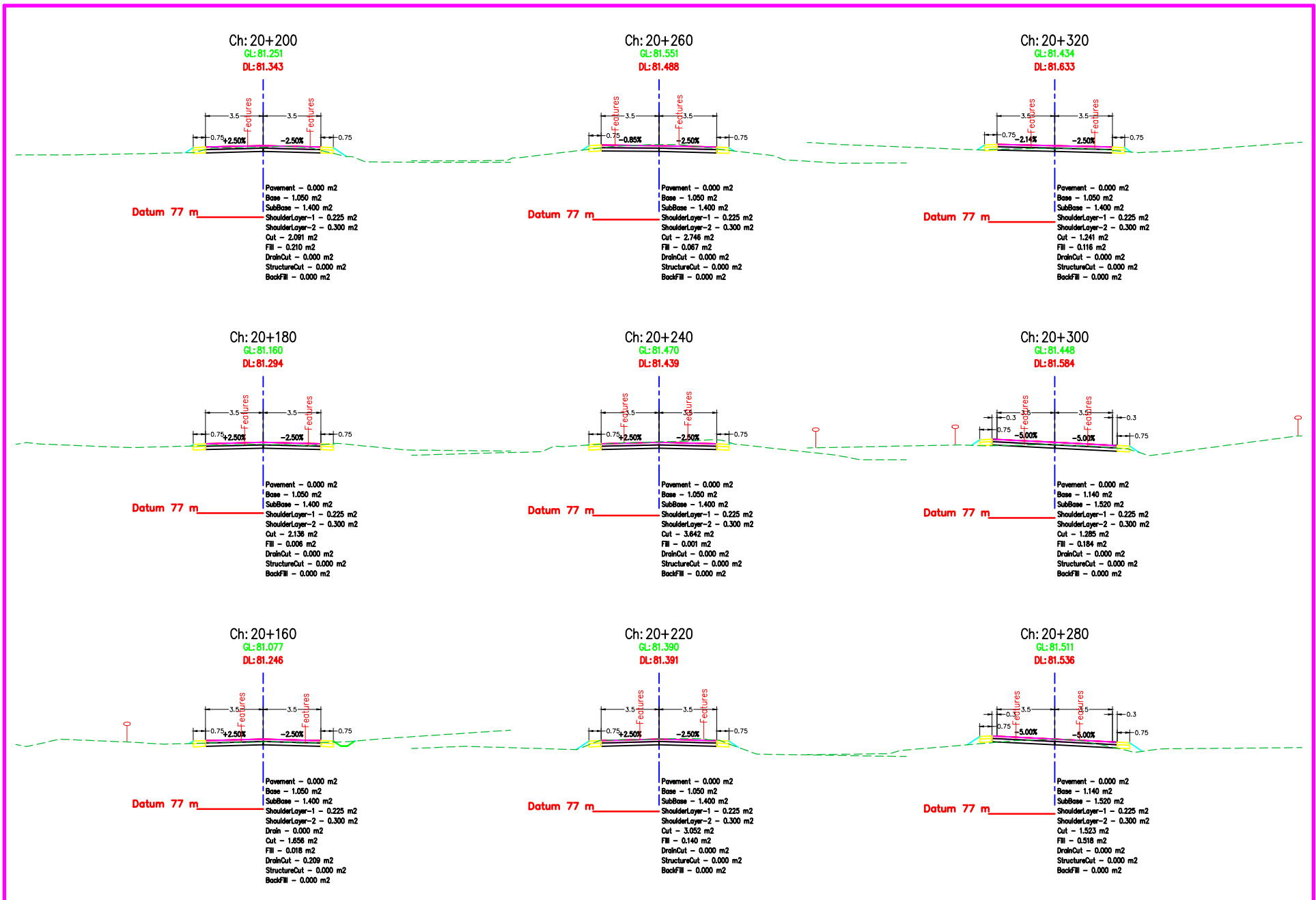
| | | | | | | | | | |
|---|--|--|------|----------|-----------|---------------|-----------|---------------|------------------|
| Government of Nepal Ministry of Federal Affairs and General Administration Department of Local Infrastructure (DoLI) Rural Connectivity Improvement Project-phase 2 (DoLI/RCIP/DPR-04/2019) | CONSULTANT: | ROAD NAME : | DATE | REVISION | SIGNATURE | DESIGNED BY : | SCALE | Cross-Section | DATE: APRIL 2021 |
| | ITECO - INCLUSIVE JV Sitapaila Chowk, Ring Road | Bhagwanpur(Amuwa)-Dhakdhai-Khairani Road Rupandehi District | | | | DRAWN BY : | | 19+620-19+780 | DRG NO : |
| | | | | | | CHECKED BY : | | | 1 |
| | | | | | | APPROVED BY : | | | SHEET NO : 110 |



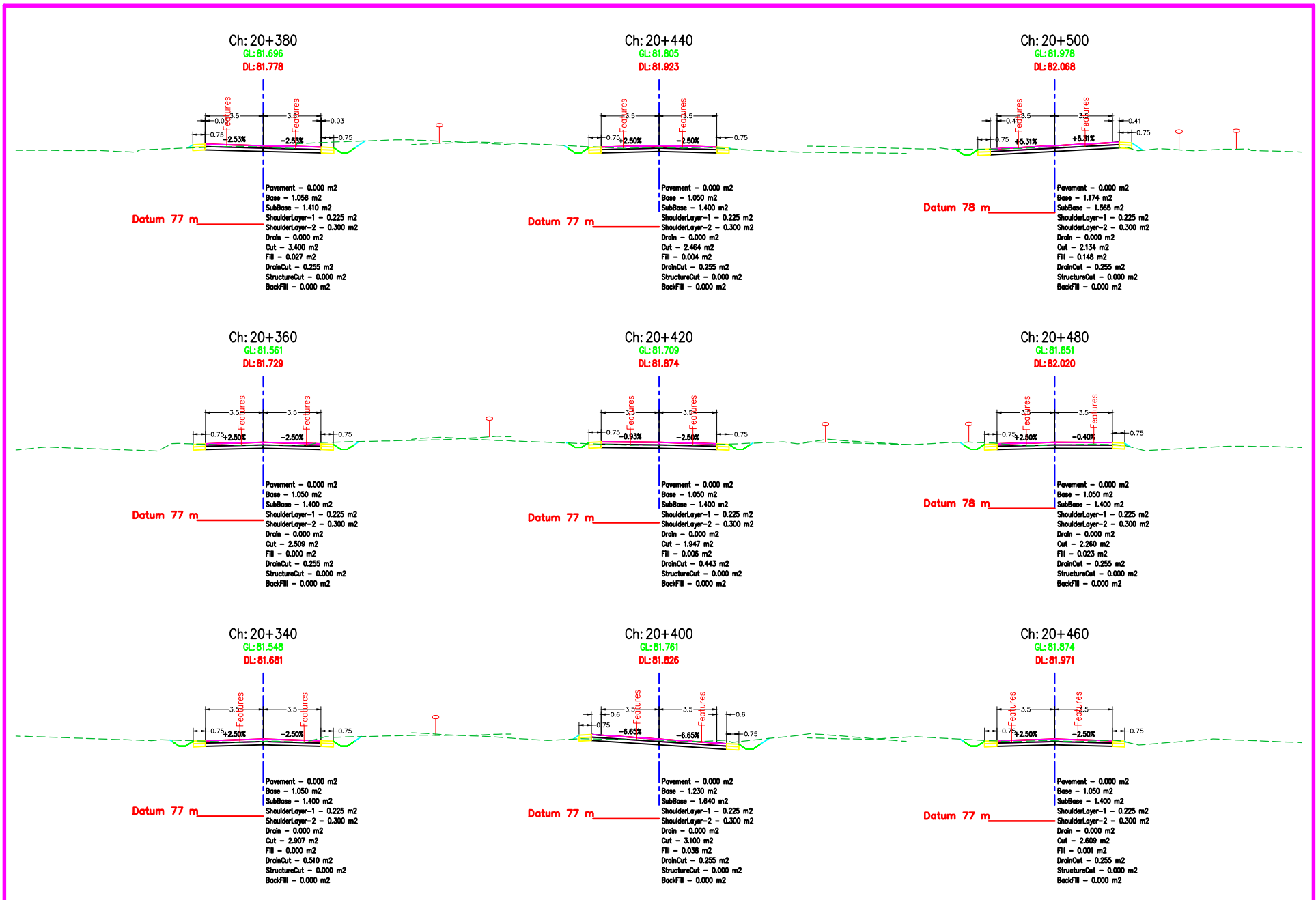
| | | | | | | | | | |
|---|--|--|------|----------|-----------|---------------|-----------|---------------|------------------|
| Government of Nepal Ministry of Federal Affairs and General Administration Department of Local Infrastructure (DoLI) Rural Connectivity Improvement Project-phase 2 (DoLI/RCIP/DPR-04/2019) | CONSULTANT: | ROAD NAME : | DATE | REVISION | SIGNATURE | DESIGNED BY : | SCALE | Cross-Section | DATE: APRIL 2021 |
| | ITECO - INCLUSIVE JV Sitapaila Chowk, Ring Road | Bhagwanpur(Amuwa)-Dhakdhai-Khairani Road Rupandehi District | | | | DRAWN BY : | | 19+800-19+960 | DRG NO : |
| | | | | | | CHECKED BY : | | | 1 |
| | | | | | | APPROVED BY : | | | SHEET NO : 111 |




| | | | | | | | | | |
|---|--|--|------|----------|-----------|---------------|-----------|--------------------------------|------------------|
| Government of Nepal Ministry of Federal Affairs and General Administration Department of Local Infrastructure (DoLI) Rural Connectivity Improvement Project-phase 2 (DoLI/RCIP/DPR-04/2019) | CONSULTANT: | ROAD NAME : | DATE | REVISION | SIGNATURE | DESIGNED BY : | SCALE | Cross-Section 19+980-20+140 | DATE: APRIL 2021 |
| | ITECO - INCLUSIVE JV Sitapaila Chowk, Ring Road | Bhagwanpur(Amuwa)-Dhakdhai-Khairani Road Rupandehi District | | | | DRAWN BY : | | | DRG NO : |
| | | | | | | CHECKED BY : | | | 1 |
| | | | | | | APPROVED BY : | | | SHEET NO : 112 |



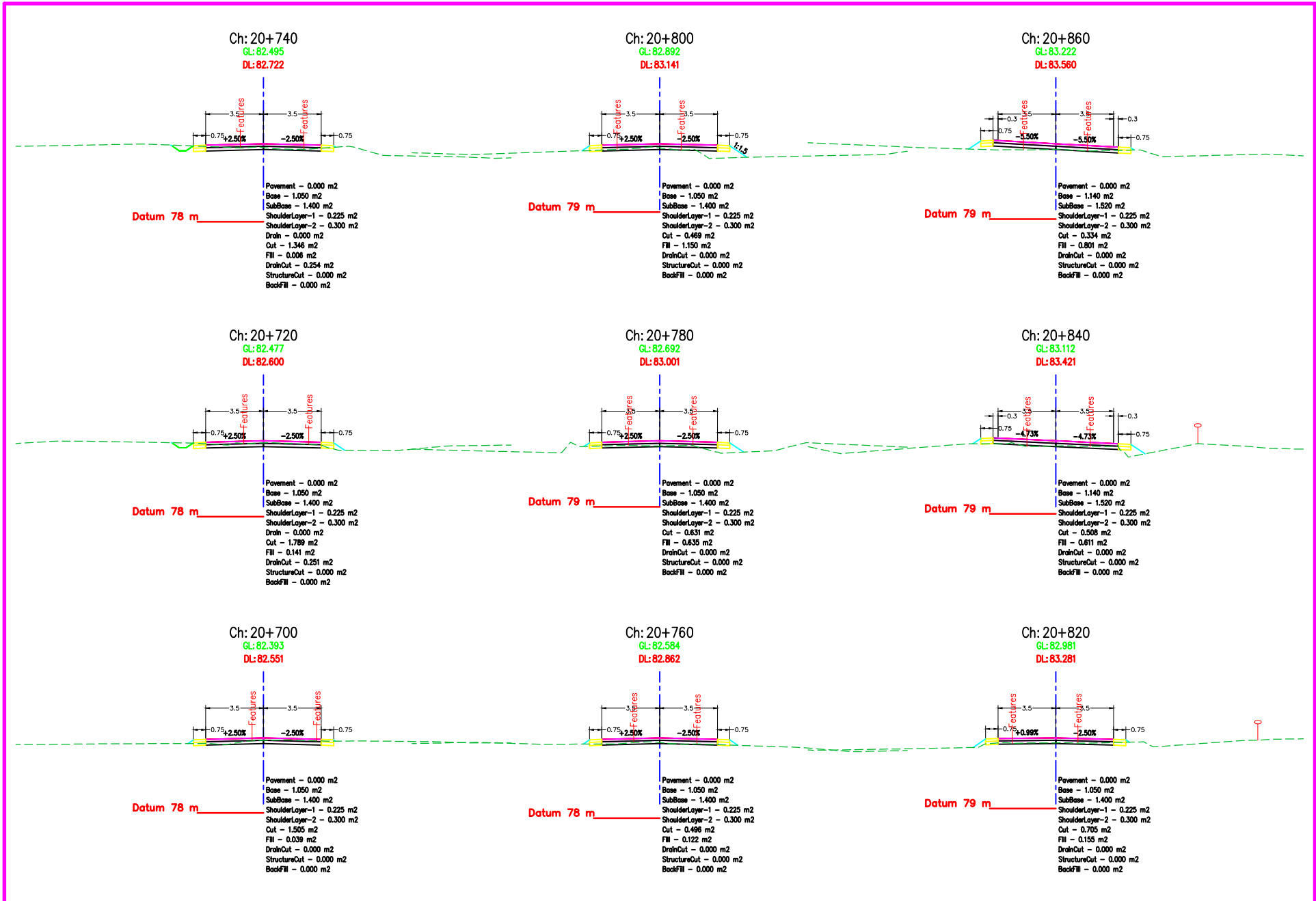
| | | | | | | | | | |
|---|--|---|------|----------|-----------|---------------|-----------|----------------|------------------|
| Government of Nepal Ministry of Federal Affairs and General Administration Department of Local Infrastructure (DoLI) Rural Connectivity Improvement Project-phase 2 (DoLI/RCIP/DPR-04/2019) | CONSULTANT: | ROAD NAME : | DATE | REVISION | SIGNATURE | DESIGNED BY : | SCALE | Cross-Section | DATE: APRIL 2021 |
| | ITECO - INCLUSIVE JV Sitapaila Chowk, Ring Road | Bhagwanpur(Amuwa)-Dhakdhai-Khairni Road Rupandehi District | | | | DRAWN BY : | | | 20+160-20+320 |
| | | | | | | CHECKED BY : | | SHEET NO : 113 | |
| | | | | | | APPROVED BY : | | | |



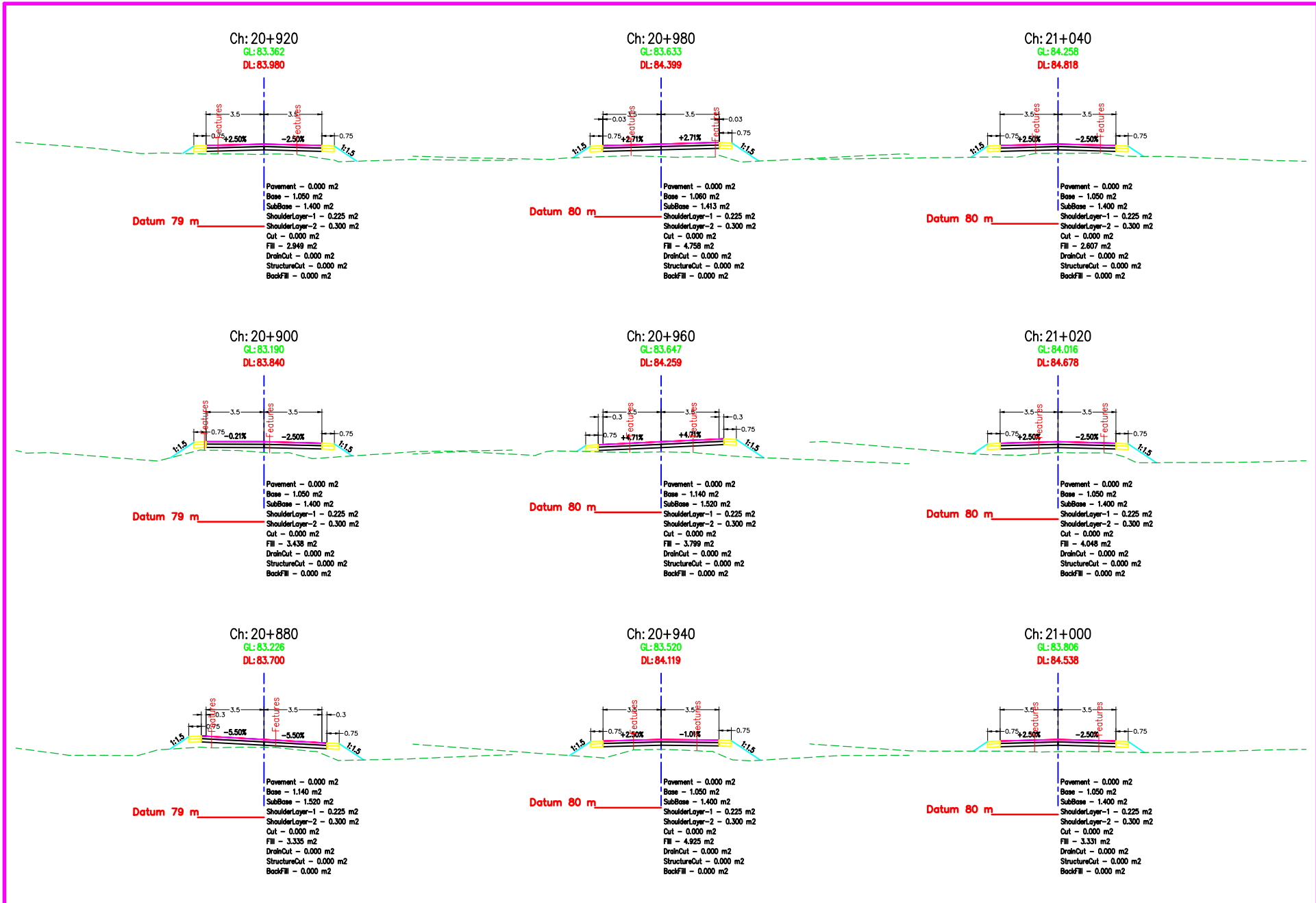
| | | | | | | | | | |
|---|--|--|------|----------|-----------|---------------|-----------|---------------|-----------------------|
| Government of Nepal Ministry of Federal Affairs and General Administration Department of Local Infrastructure (DoLI) Rural Connectivity Improvement Project-phase 2 (DoLI/RCIP/DPR-04/2019) | CONSULTANT: ITECO - INCLUSIVE JV Sitapaila Chowk, Ring Road | ROAD NAME : Bhagwanpur(Amuwa)-Dhakdhai- Khairni Road Rupandehi District | DATE | REVISION | SIGNATURE | DESIGNED BY : | SCALE | Cross-Section | DATE: APRIL 2021 |
| | | | | | | DRAWN BY : | | 20+340-20+500 | DRG NO : 1 |
| | | | | | | CHECKED BY : | | | SHEET NO : 114 |
| | | | | | | APPROVED BY : | | | |



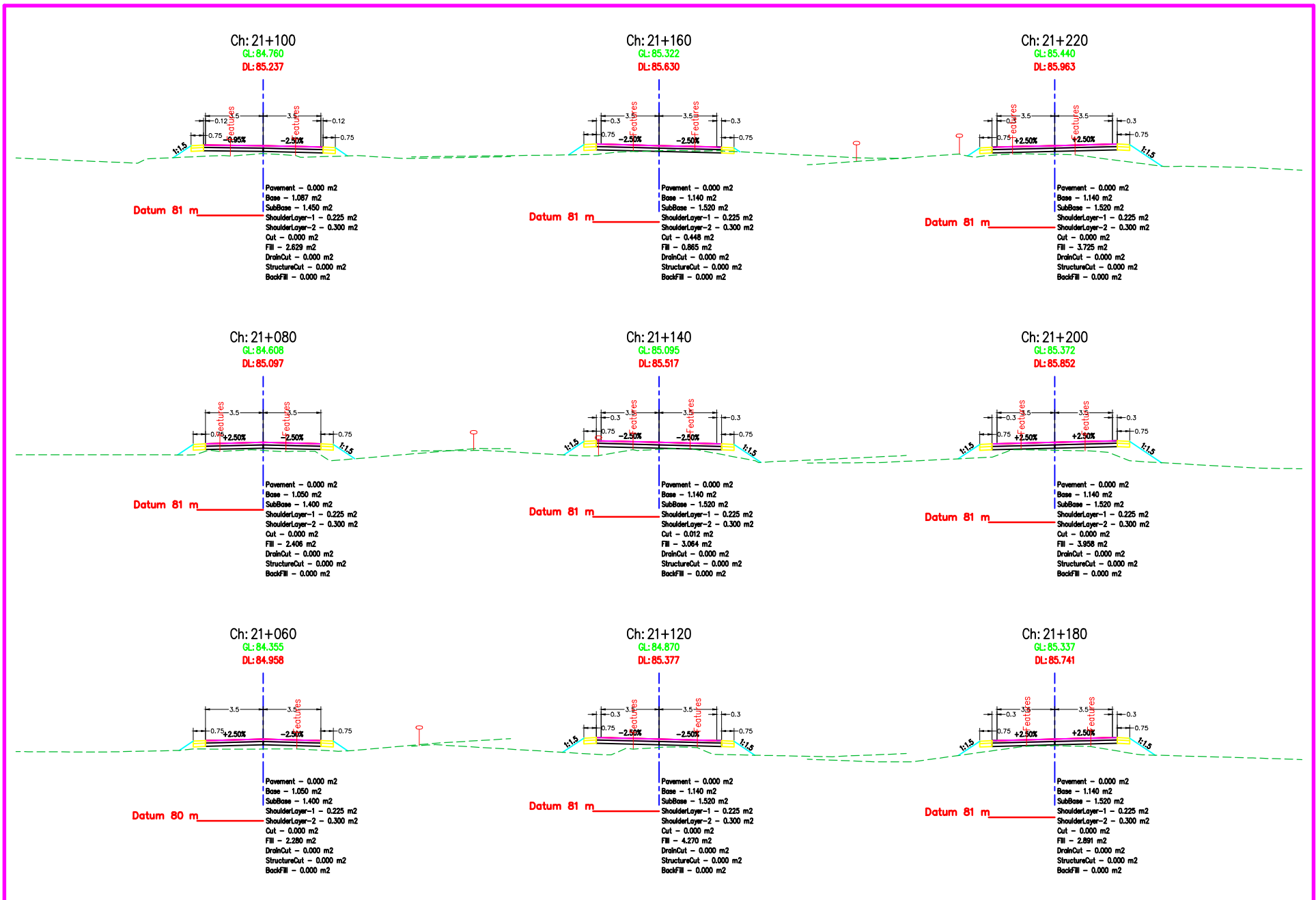
| | | | | | | | | | |
|---|--|--|------|----------|-----------|---------------|-----------|---------------|------------------|
| Government of Nepal Ministry of Federal Affairs and General Administration Department of Local Infrastructure (DoLI) Rural Connectivity Improvement Project-phase 2 (DoLI/RCIP/DPR-04/2019) | CONSULTANT: | ROAD NAME: | DATE | REVISION | SIGNATURE | DESIGNED BY : | SCALE | Cross-Section | DATE: APRIL 2021 |
| | ITECO - INCLUSIVE JV Sitapaila Chowk, Ring Road | Bhagwanpur(Amuwa)-Dhakdhai- Khairant Road | | | | DRAWN BY : | | 20+520-20+680 | DRG NO : |
| | | Rupandehi District | | | | CHECKED BY : | | | 1 |
| | | | | | | APPROVED BY : | | | SHEET NO : 115 |



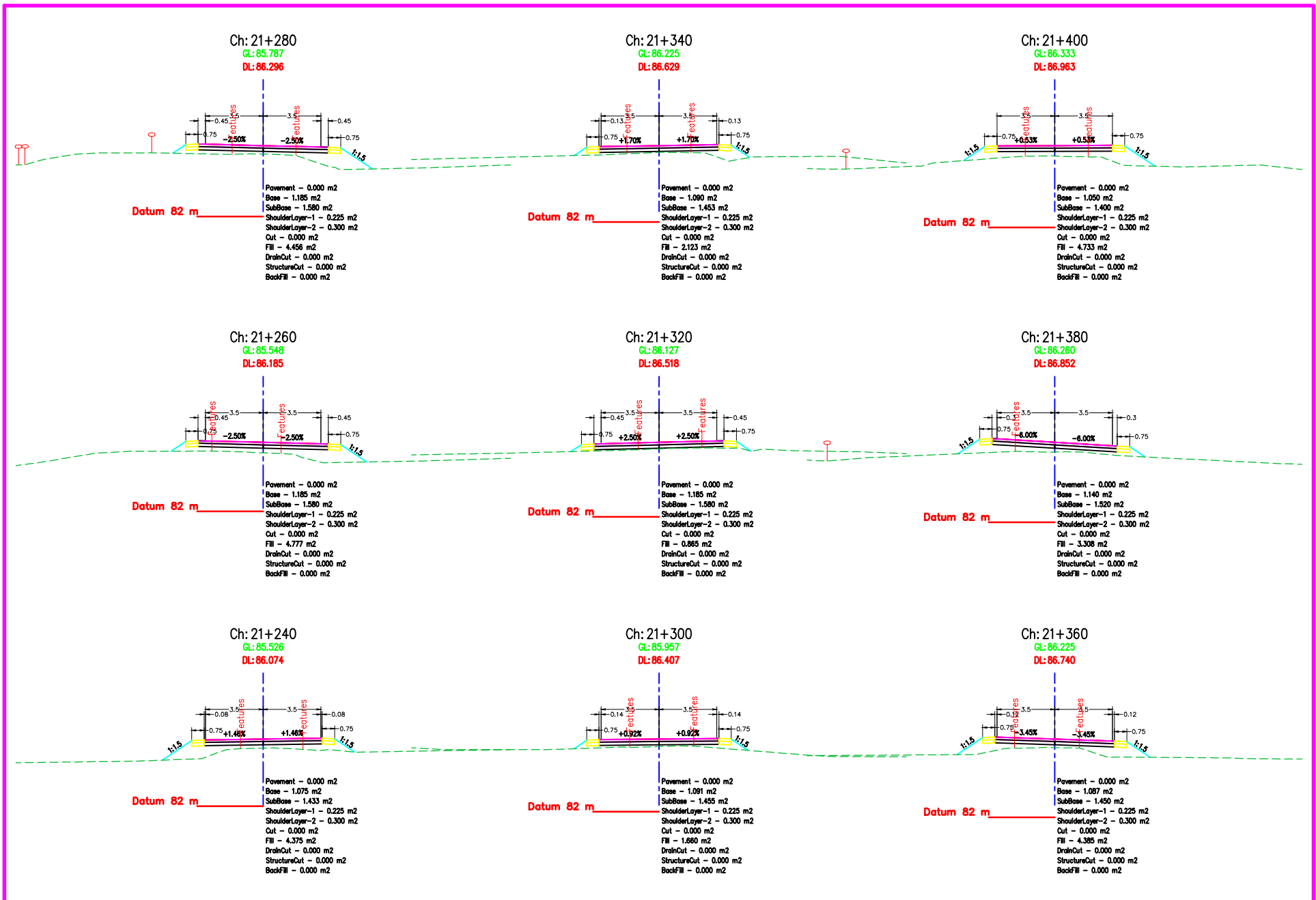
| | | | | | | | | | |
|---|--|---|------|----------|-----------|---------------|-----------|---------------|------------------|
| Government of Nepal Ministry of Federal Affairs and General Administration Department of Local Infrastructure (DoLI) Rural Connectivity Improvement Project-phase 2 (DoLI/RCIP/DPR-04/2019) | CONSULTANT: | ROAD NAME : | DATE | REVISION | SIGNATURE | DESIGNED BY : | SCALE | Cross-Section | DATE: APRIL 2021 |
| | ITECO - INCLUSIVE JV Sitapaila Chowk, Ring Road | Bhagwanpur(Amuwa)-Dhakdhai- Khairni Road Rupandehi District | | | | DRAWN BY : | | 20+700-20+860 | DRG NO : |
| | | | | | | CHECKED BY : | | | 1 |
| | | | | | | APPROVED BY : | | | SHEET NO : 116 |



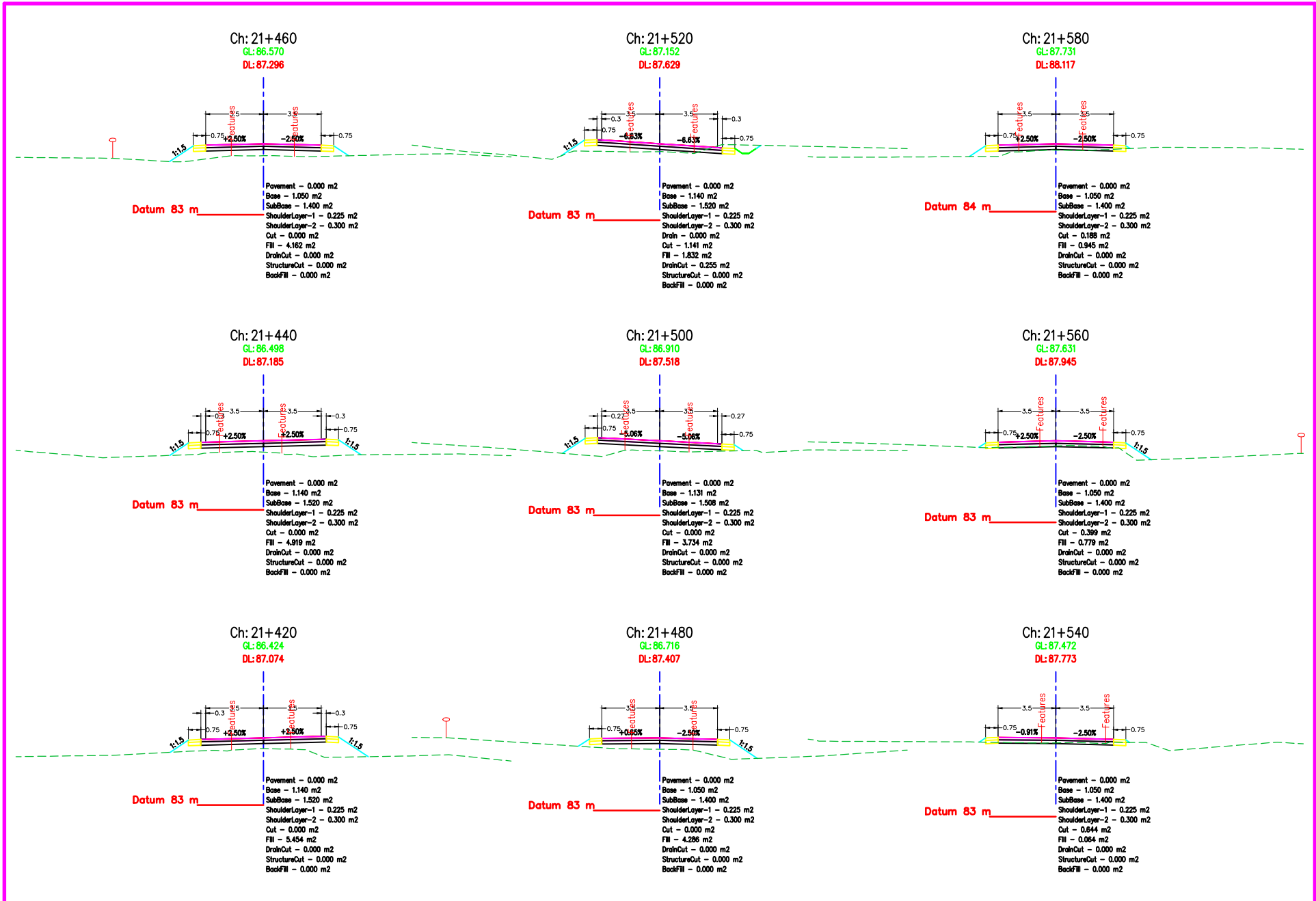
| | | | | | | | | | |
|---|--|--|------|----------|-----------|---------------|-----------|----------------|------------------|
| Government of Nepal Ministry of Federal Affairs and General Administration Department of Local Infrastructure (DoLI) Rural Connectivity Improvement Project-phase 2 (DoLI/RCIP/DPR-04/2019) | CONSULTANT: | ROAD NAME : | DATE | REVISION | SIGNATURE | DESIGNED BY : | SCALE | Cross-Section | DATE: APRIL 2021 |
| | ITECO - INCLUSIVE JV Sitapaila Chowk, Ring Road | Bhagwanpur(Amuwa)-Dhakdhai-Khairani Road Rupandehi District | | | | DRAWN BY : | | | 20+880-21+040 |
| | | | | | | CHECKED BY : | | SHEET NO : 117 | |
| | | | | | | APPROVED BY : | | | |



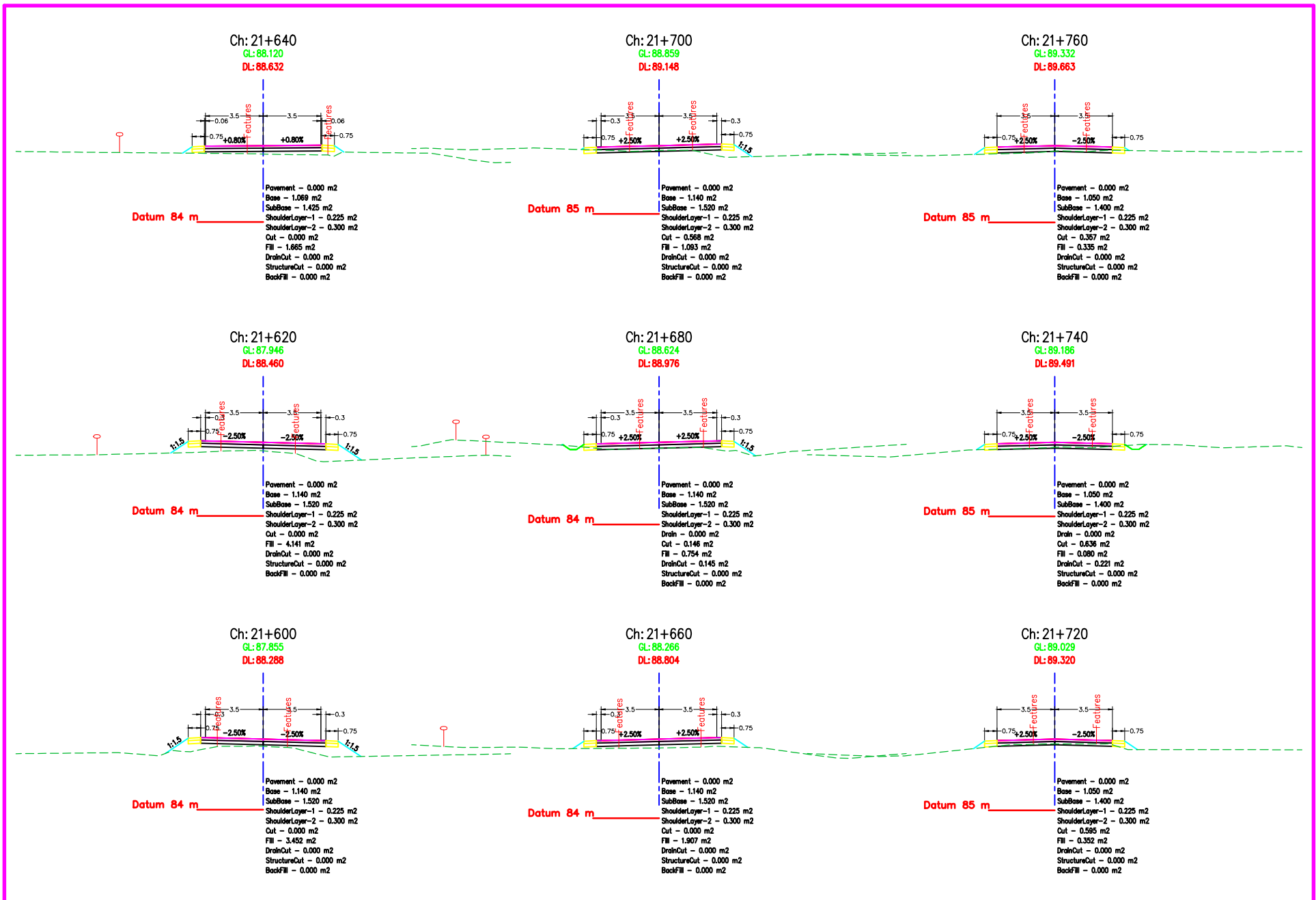
| | | | | | | | | | |
|---|--|--|------|----------|-----------|---------------|-----------|--------------------------------|------------------|
| Government of Nepal Ministry of Federal Affairs and General Administration Department of Local Infrastructure (DoLI) Rural Connectivity Improvement Project-phase 2 (DoLI/RCIP/DPR-04/2019) | CONSULTANT: | ROAD NAME : | DATE | REVISION | SIGNATURE | DESIGNED BY : | SCALE | Cross-Section 21+060-21+220 | DATE: APRIL 2021 |
| | ITECO - INCLUSIVE JV Sitapalla Chowk, Ring Road | Bhagwanpur(Amuwa)-Dhakdhai-Khairani Road Rupandehi District | | | | DRAWN BY : | | | DRG NO : 1 |
| | | | | | | CHECKED BY : | | | SHEET NO : 118 |
| | | | | | | APPROVED BY : | | | |



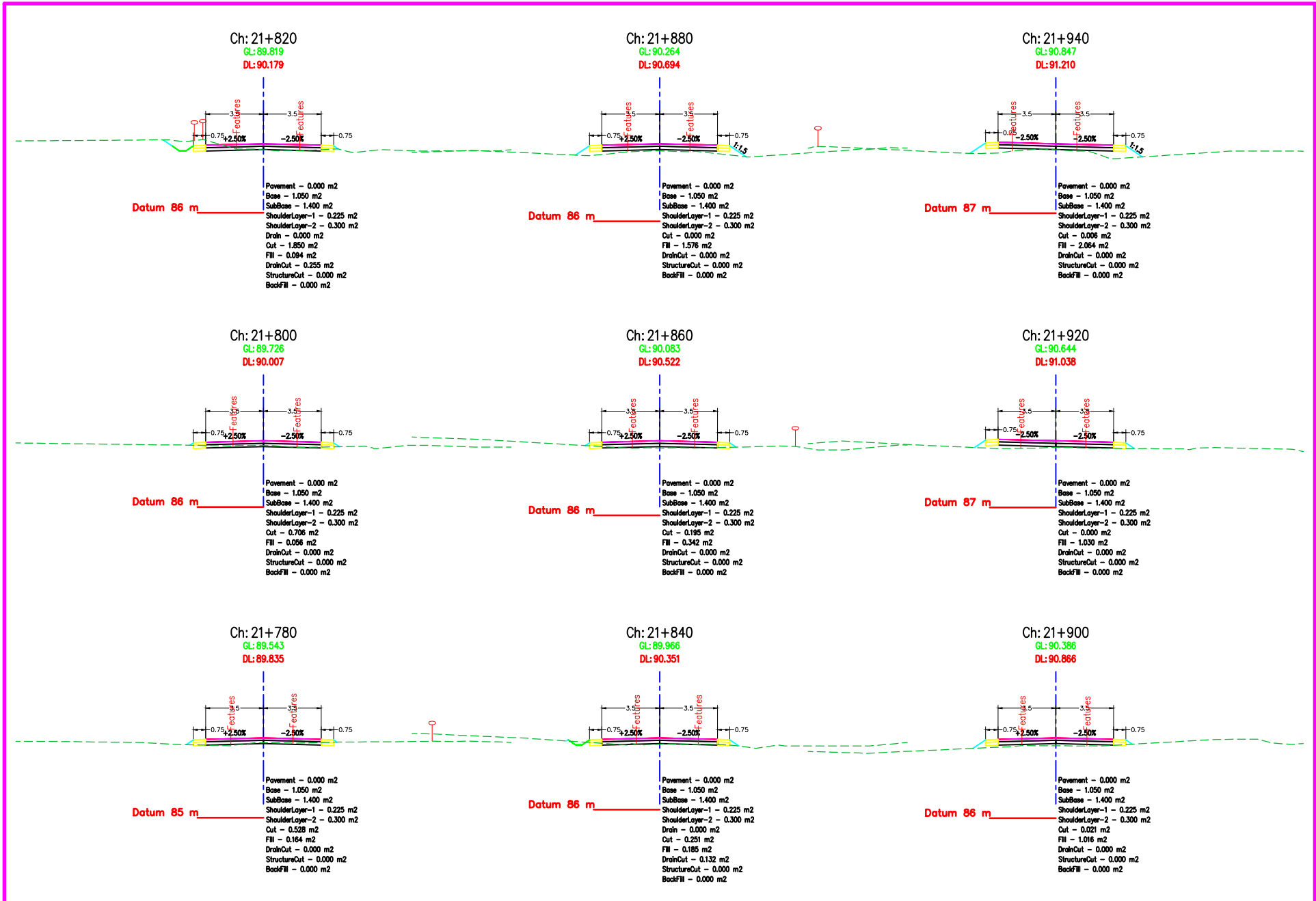
| | | | | | | | | | |
|---|--|---|------|----------|-----------|---------------|-----------|---------------|------------------|
| Government of Nepal Ministry of Federal Affairs and General Administration Department of Local Infrastructure (DoLI) Rural Connectivity Improvement Project-phase 2 (DoLI/RCIP/DPR-04/2019) | CONSULTANT: | ROAD NAME : | DATE | REVISION | SIGNATURE | DESIGNED BY : | SCALE | Cross-Section | DATE: APRIL 2021 |
| | ITECO - INCLUSIVE JV Sitapaila Chowk, Ring Road | Bhagwanpur(Amuwa)-Dhakdhai- Khairni Road Rupandehi District | | | | DRAWN BY : | | 21+240-21+400 | DRG NO : |
| | | | | | | CHECKED BY : | | | 1 |
| | | | | | | APPROVED BY : | | | SHEET NO : 119 |



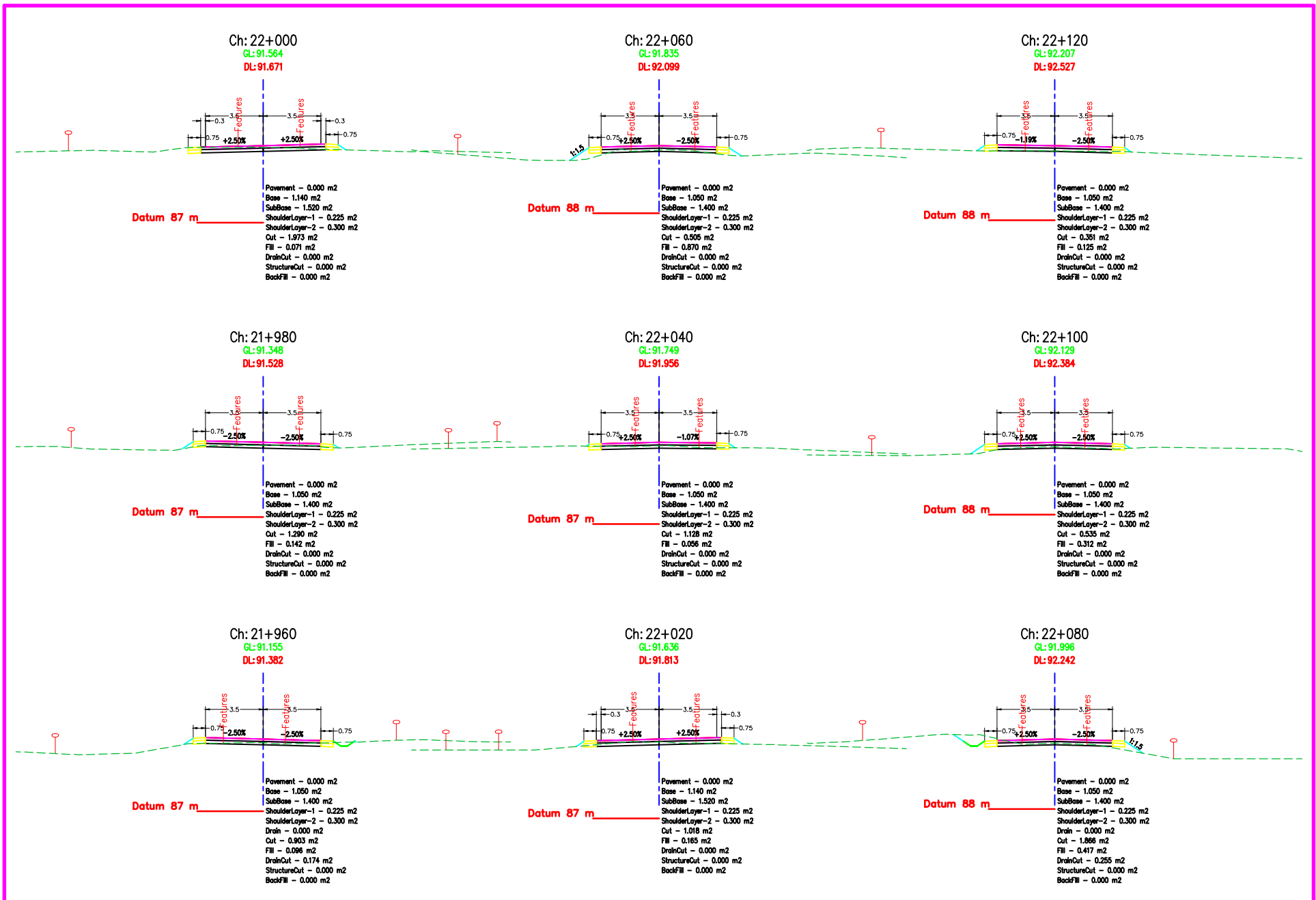
| | | | | | | | | | |
|---|--|---|------|----------|-----------|---------------|-----------|----------------|------------------|
| Government of Nepal Ministry of Federal Affairs and General Administration Department of Local Infrastructure (DoLI) Rural Connectivity Improvement Project-phase 2 (DoLI/RCIP/DPR-04/2019) | CONSULTANT: | ROAD NAME : | DATE | REVISION | SIGNATURE | DESIGNED BY : | SCALE | Cross-Section | DATE: APRIL 2021 |
| | ITECO - INCLUSIVE JV Sitapaila Chowk, Ring Road | Bhagwanpur(Amuwa)-Dhakdhai- Khairni Road Rupandehi District | | | | DRAWN BY : | | | 21+420-21+580 |
| | | | | | | CHECKED BY : | | SHEET NO : 120 | |
| | | | | | | APPROVED BY : | | | |



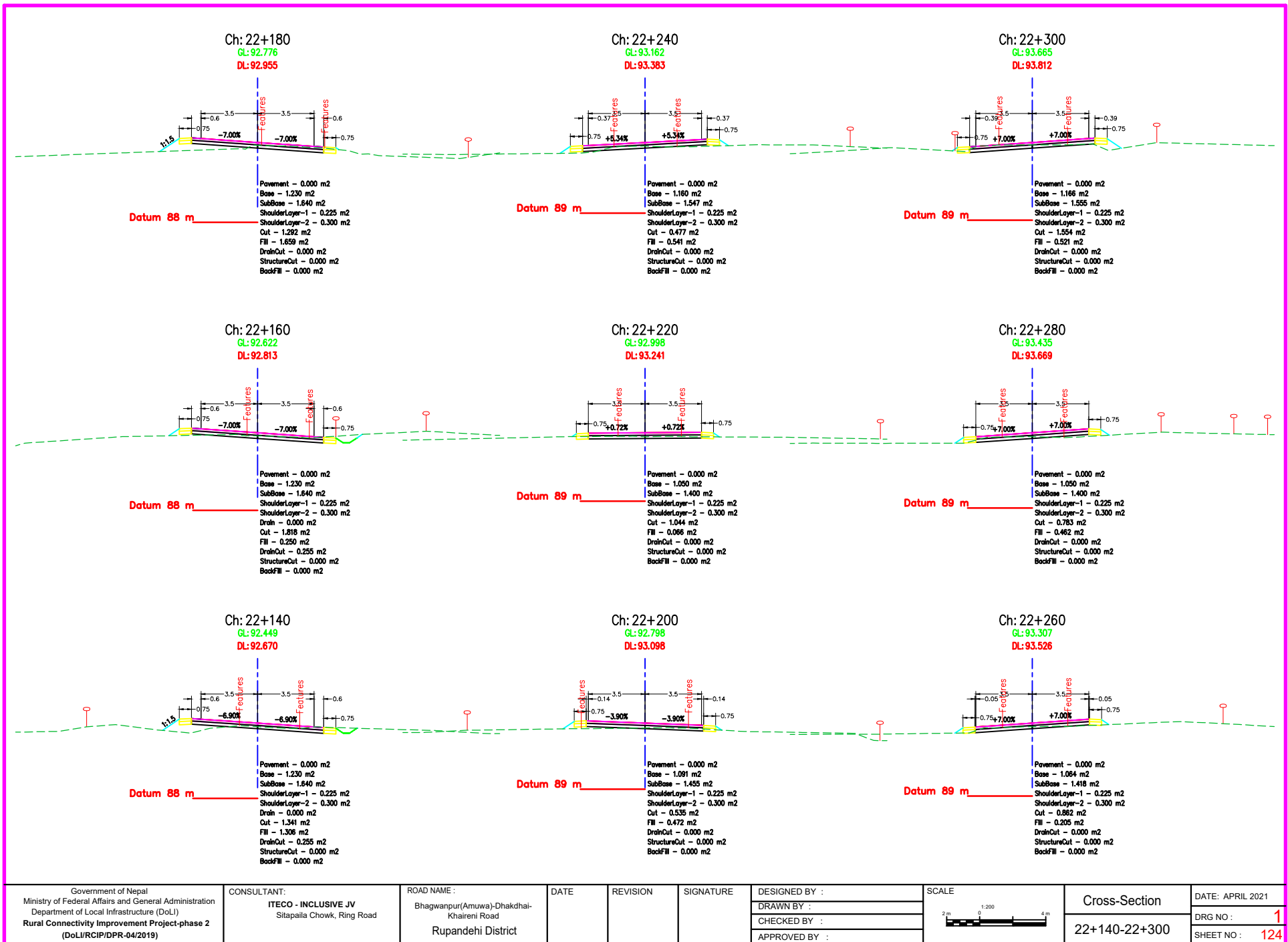
| | | | | | | | | | |
|---|--|--|------|----------|-----------|---------------|-----------|----------------|------------------|
| Government of Nepal Ministry of Federal Affairs and General Administration Department of Local Infrastructure (DoLI) Rural Connectivity Improvement Project-phase 2 (DoLI/RCIP/DPR-04/2019) | CONSULTANT: | ROAD NAME : | DATE | REVISION | SIGNATURE | DESIGNED BY : | SCALE | Cross-Section | DATE: APRIL 2021 |
| | ITECO - INCLUSIVE JV Sitapaila Chowk, Ring Road | Bhagwanpur(Amuwa)-Dhakdhai-Khairani Road Rupandehi District | | | | DRAWN BY : | | | 21+600-21+760 |
| | | | | | | CHECKED BY : | | SHEET NO : 121 | |
| | | | | | | APPROVED BY : | | | |



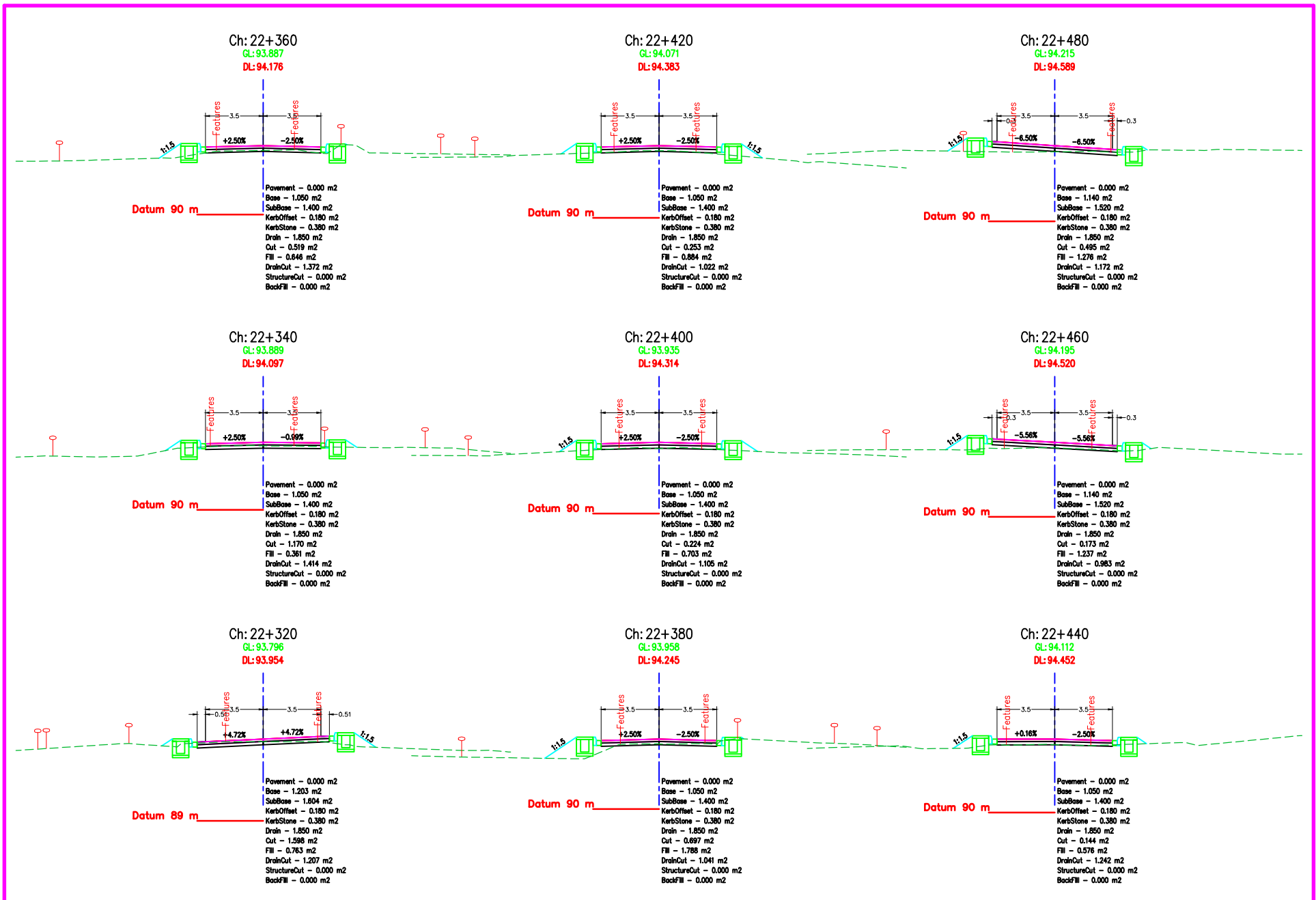
| | | | | | | | | | |
|---|--|---|---------------|----------------|-----------|---------------|-----------|--------------------------------|------------------|
| Government of Nepal Ministry of Federal Affairs and General Administration Department of Local Infrastructure (DoLI) Rural Connectivity Improvement Project-phase 2 (DoLI/RCIP/DPR-04/2019) | CONSULTANT: ITECO - INCLUSIVE JV Sitapaila Chowk, Ring Road | ROAD NAME : Bhagwanpur(Amuwa)-Dhakdhai- Khaireni Road Rupandehi District | DATE | REVISION | SIGNATURE | DESIGNED BY : | SCALE | Cross-Section 21+780-21+940 | DATE: APRIL 2021 |
| | | | CHECKED BY : | DRG NO : | | | | | |
| | | | APPROVED BY : | SHEET NO : 122 | | | | | |



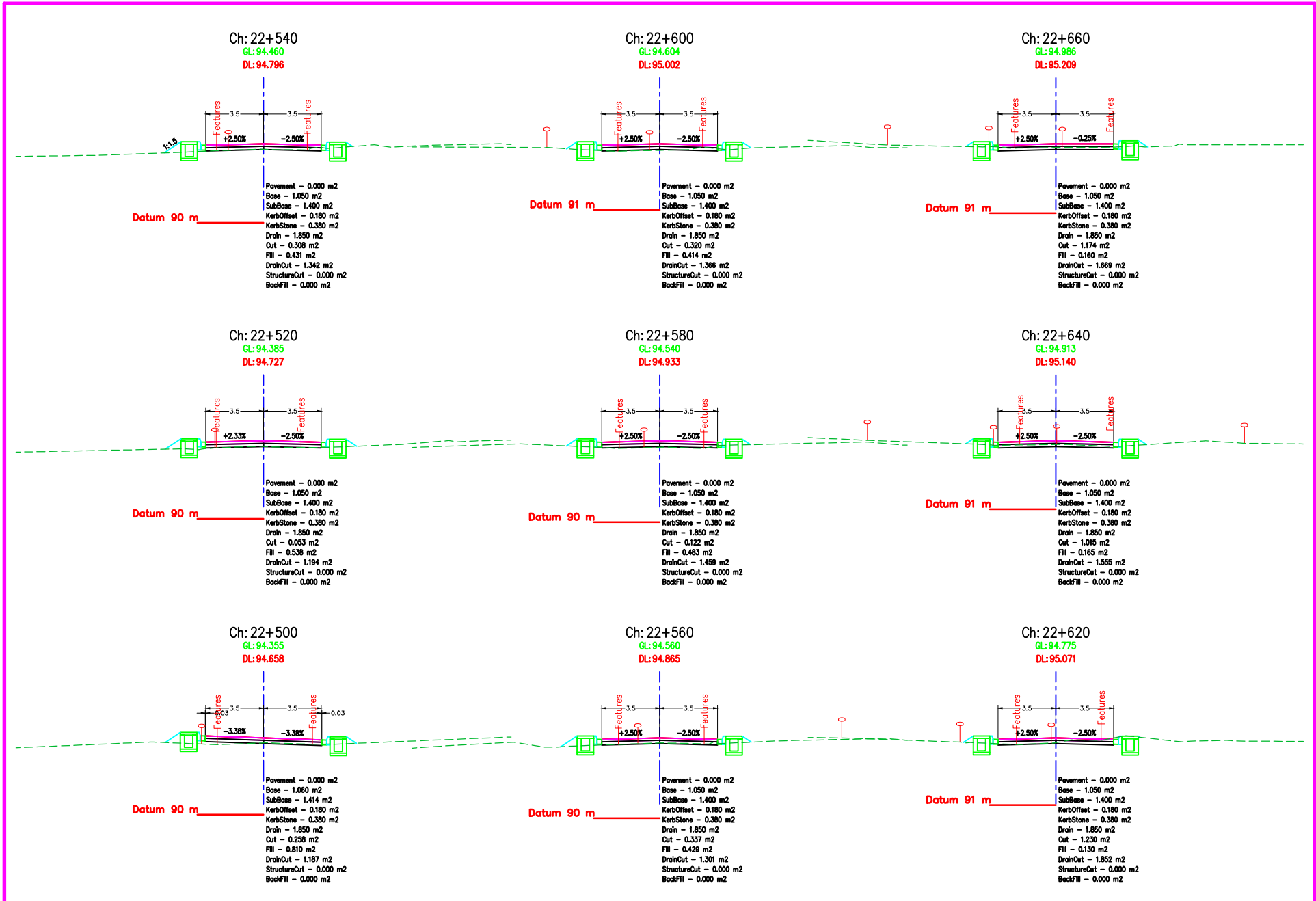
| | | | | | | | | | |
|---|--|--|------|----------|-----------|---------------|-----------|----------------|------------------|
| Government of Nepal Ministry of Federal Affairs and General Administration Department of Local Infrastructure (DoLI) Rural Connectivity Improvement Project-phase 2 (DoLI/RCIP/DPR-04/2019) | CONSULTANT: | ROAD NAME : | DATE | REVISION | SIGNATURE | DESIGNED BY : | SCALE | Cross-Section | DATE: APRIL 2021 |
| | ITECO - INCLUSIVE JV Sitapaila Chowk, Ring Road | Bhagwanpur(Amuwa)-Dhakdhai- Khaireni Road Rupandehi District | | | | DRAWN BY : | | | 21+960-22+120 |
| | | | | | | CHECKED BY : | | SHEET NO : 123 | |
| | | | | | | APPROVED BY : | | | |



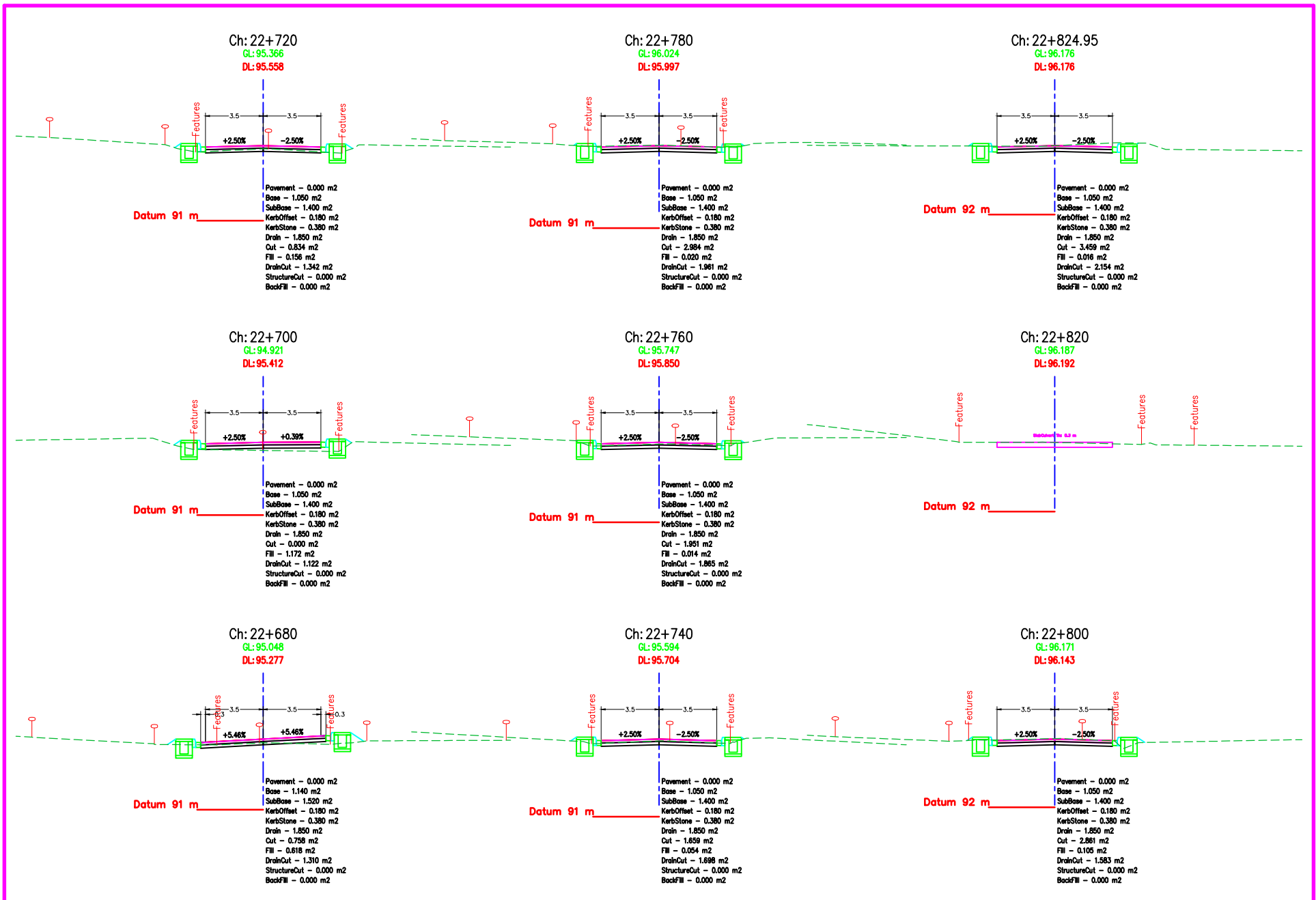
| | | | | | | | | | |
|--|--|--|------|----------|-----------|--|-----------|--------------------------------|--|
| Government of Nepal Ministry of Federal Affairs and General Administration Department of Local Infrastructure (DoLI) Rural Connectivity Improvement Project-phase 2 (DoLI/RICIP/DPR-04/2019) | CONSULTANT: ITECO - INCLUSIVE JV Sitapaila Chowk, Ring Road | ROAD NAME : Bhagwanpur(Amuwa)-Dhakdhai- Khairni Road Rupandehi District | DATE | REVISION | SIGNATURE | DESIGNED BY : DRAWN BY : CHECKED BY : APPROVED BY : | SCALE | Cross-Section 22+140-22+300 | DATE: APRIL 2021 DRG NO : 1 SHEET NO : 124 |
|--|--|--|------|----------|-----------|--|-----------|--------------------------------|--|



| | | | | | | | | | |
|--|--|--|------|----------|-----------|---------------|-----------|----------------|------------------|
| Government of Nepal Ministry of Federal Affairs and General Administration Department of Local Infrastructure (DoLI) Rural Connectivity Improvement Project-phase 2 (DoLI/RCIP/IDPR-04/2019) | CONSULTANT: | ROAD NAME : | DATE | REVISION | SIGNATURE | DESIGNED BY : | SCALE | Cross-Section | DATE: APRIL 2021 |
| | ITECO - INCLUSIVE JV Sitapaila Chowk, Ring Road | Bhagwanpur(Amuwa)-Dhakdhai- Khaireni Road Rupandehi District | | | | DRAWN BY : | | | 22+320-22+480 |
| | | | | | | CHECKED BY : | | SHEET NO : 125 | |
| | | | | | | APPROVED BY : | | | |



| | | | | | | | | | |
|---|--|--|------|----------|-----------|---------------|-----------|----------------|------------------|
| Government of Nepal Ministry of Federal Affairs and General Administration Department of Local Infrastructure (DoLI) Rural Connectivity Improvement Project-phase 2 (DoLI/RCIP/DPR-04/2019) | CONSULTANT: | ROAD NAME : | DATE | REVISION | SIGNATURE | DESIGNED BY : | SCALE | Cross-Section | DATE: APRIL 2021 |
| | ITECO - INCLUSIVE JV Sitapaila Chowk, Ring Road | Bhagwanpur(Amuwa)-Dhakdhai-Khairani Road Rupandehi District | | | | DRAWN BY : | | | 22+500-22+660 |
| | | | | | | CHECKED BY : | | SHEET NO : 126 | |
| | | | | | | APPROVED BY : | | | |



| | | | | | | | | | |
|---|--|---|------|----------|-----------|--|-----------|--|--|
| Government of Nepal Ministry of Federal Affairs and General Administration Department of Local Infrastructure (DoLI) Rural Connectivity Improvement Project-phase 2 (DoLI/RCIP/DPR-04/2019) | CONSULTANT: ITECO - INCLUSIVE JV Sitapaila Chowk, Ring Road | ROAD NAME : Bhagwanpur(Amuwa)-Dhakdhai- Khaireni Road Rupandehi District | DATE | REVISION | SIGNATURE | DESIGNED BY : DRAWN BY : CHECKED BY : APPROVED BY : | SCALE | Cross-Section 22+680-22+824.95 | DATE: APRIL 2021 DRG NO : 1 SHEET NO : 127 |
|---|--|---|------|----------|-----------|--|-----------|--|--|